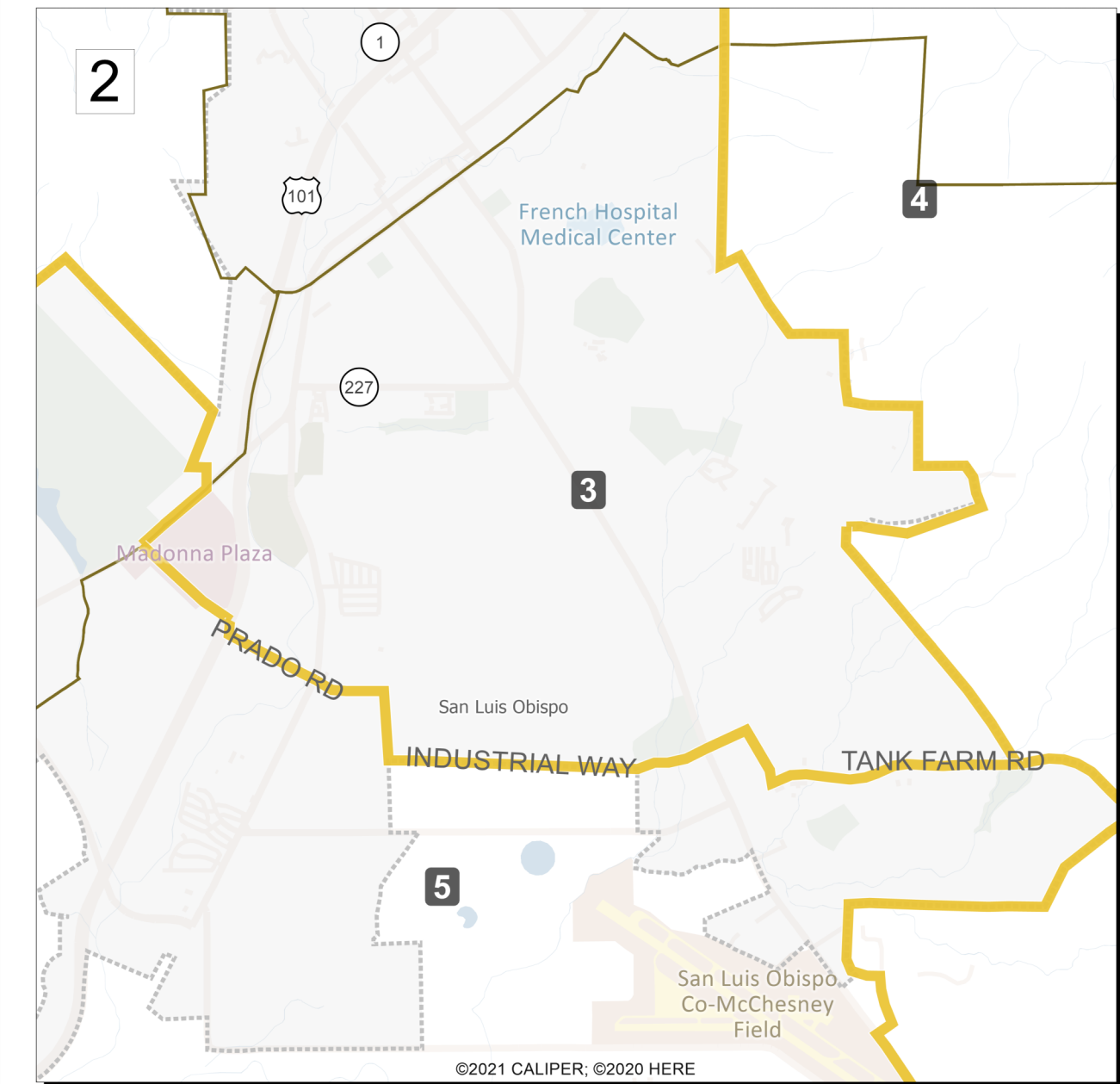
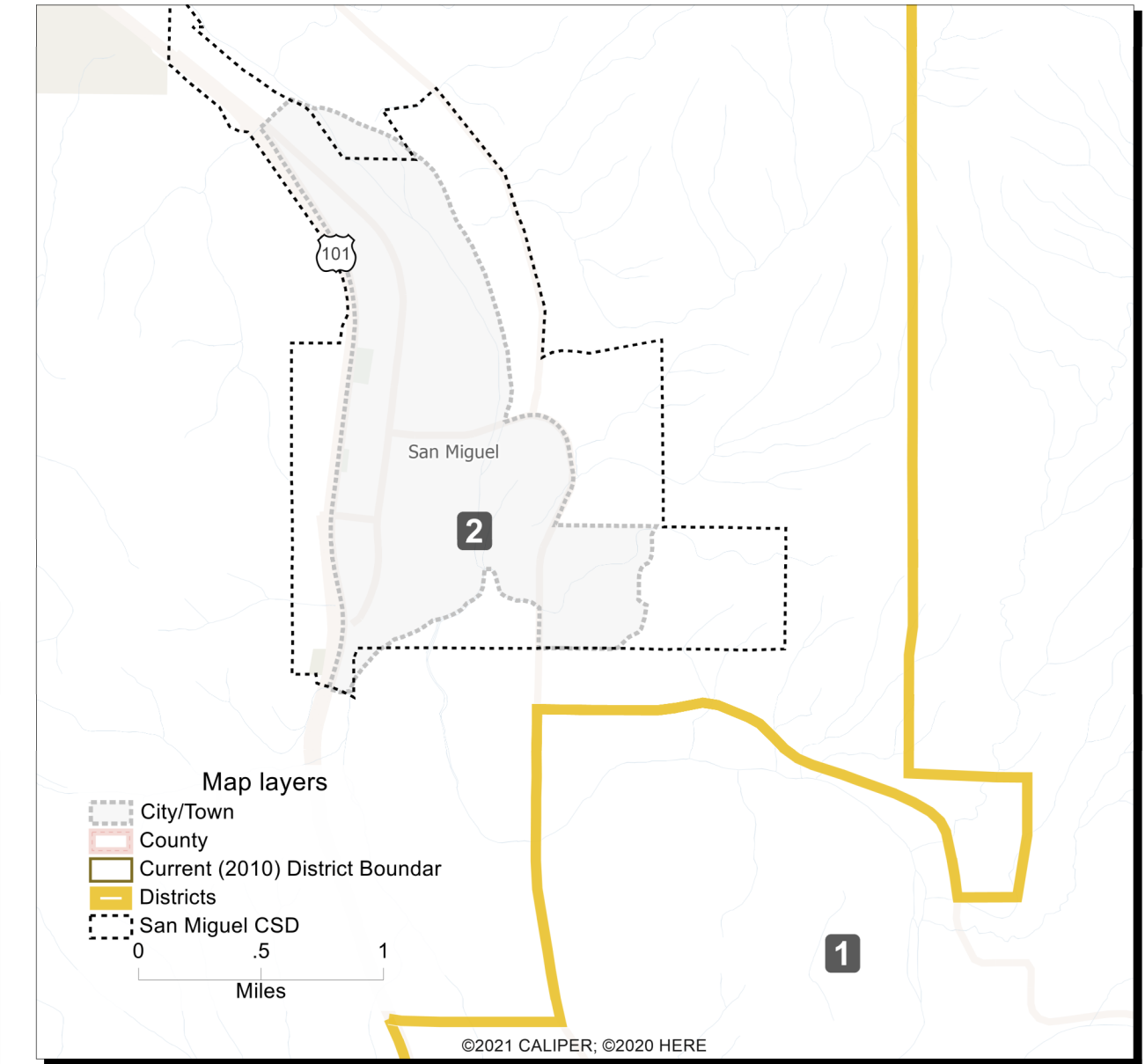
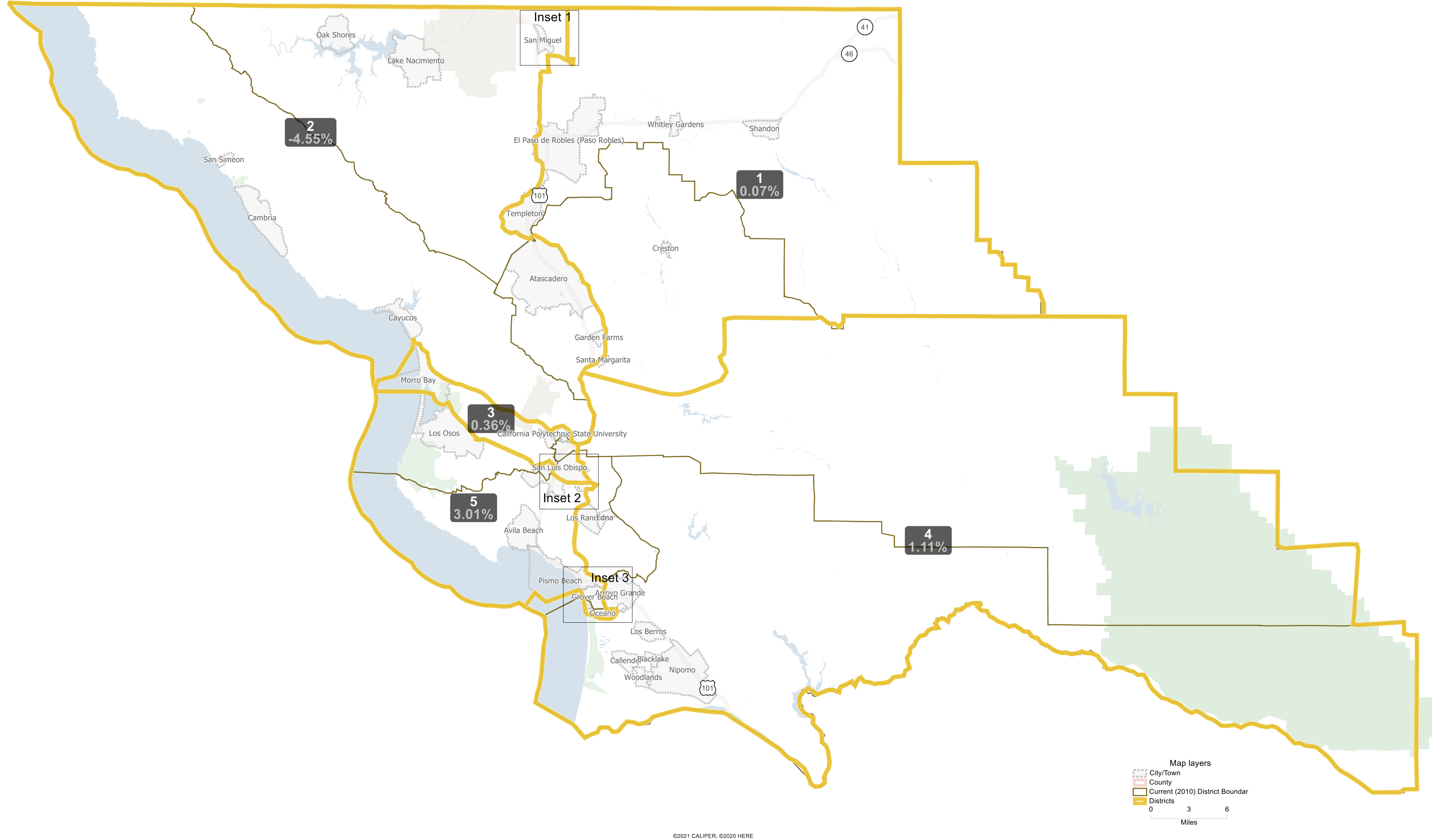




Final Map 74786

- Original district boundaries from DistrictR Plan 74786 were used as a framework;
- Changes were made prior to November 30, 2021 hearing to assign any unassigned census blocks to the appropriate district;
- Changes were made as a result of November 30, 2021 hearing to move boundary between Districts 1 and 2 so that San Miguel CSD is fully within District 2.



District	adj_Population P2	% Deviation	adj_18+_Population P4	% adj_18+_Population P4	% adj_Hispanic Origin	% adj_NH_Wht	% adj_NH_BlK	% adj_NH_Ind	% adj_NH_Asn	% adj_NH_Hwn	% adj_NH_Oth
1	55,880	0.07%	42,973	77%	31%	61%	1%	0%	2%	0%	1%
2	53,304	-4.55%	42,914	81%	22%	69%	1%	1%	2%	0%	1%
3	56,045	0.36%	49,792	89%	17%	69%	1%	0%	6%	0%	1%
4	56,465	1.11%	45,403	80%	26%	64%	1%	0%	3%	0%	0%
5	57,522	3.01%	47,457	83%	24%	65%	1%	0%	4%	0%	1%

