N610 E209

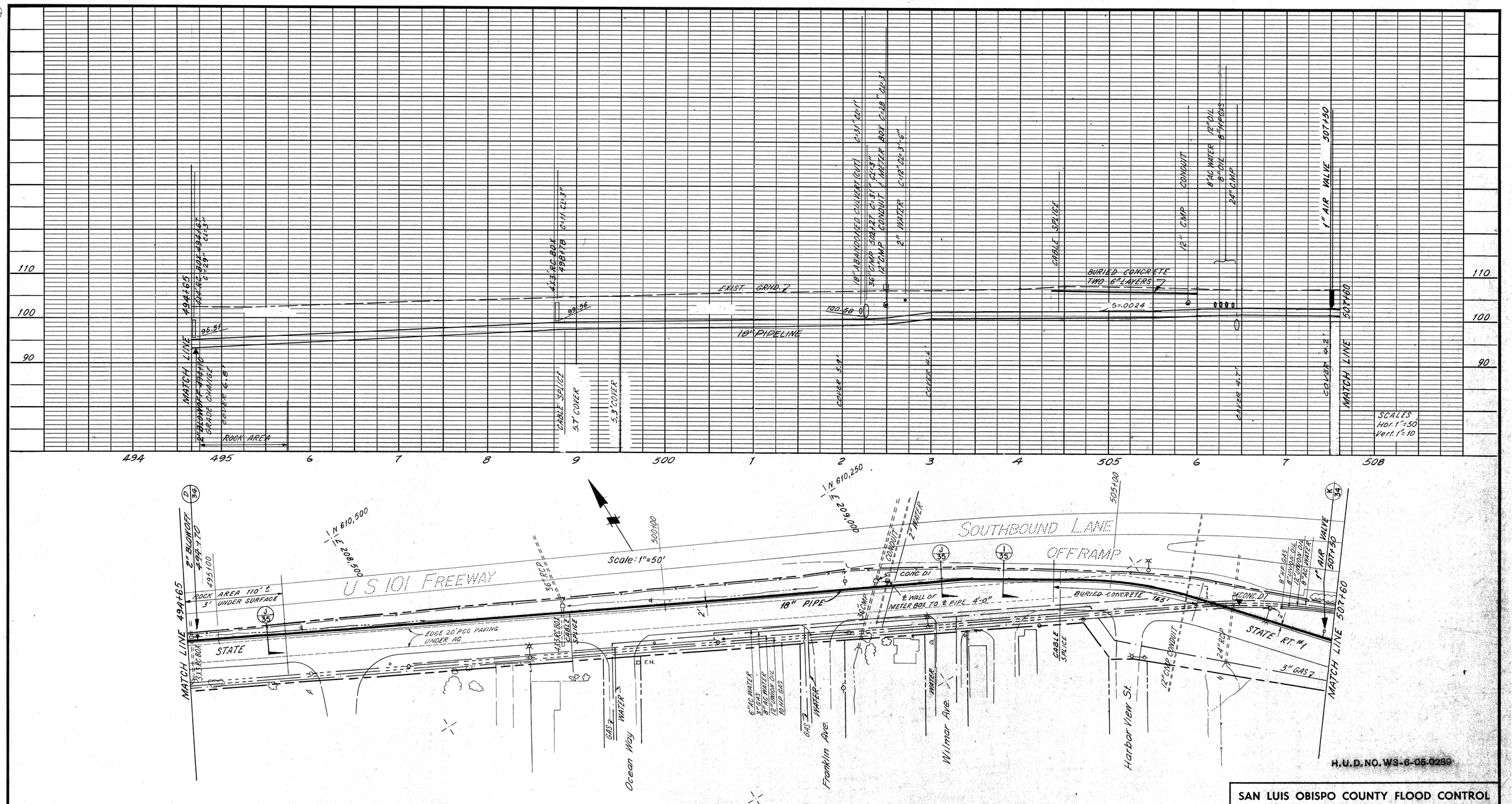

▲ B.M. ELEV. 106.27
TOP OF 2' BRASS DISK "USC&GS "B28, RESET 1960" IN TOP CORNER OF CONC. DROP INLET ON N.E. SIDE OF FRONTAGE RD. 7'S. OF FREEWAY C.L. FENCE, 123'S.E. OF INTERSECTION HARBOR VIEW ST. WITH FRONTAGE RD.

CITY OF PISMO BEACH
DEPARTMENT OF PUBLIC WORKS
APPROVED Oct. 25, 1968
BY J E Ross

PLANS PREPARED BY
KOEBIG & KOEBIG, INC.
ENGINEERING — ARCHITECTURE
PLANNING
DATE 10-19-68
BY R. L. Kramberger R.C.E. 10651

REV. NO.	DATE	REVISIONS	REV.	CKD	APP.
		AS CONSTRUCTED	RWS	MD	RLK

SAN LUIS OBISPO COUNTY FLOOD CONTROL AND WATER CONSERVATION DISTRICT

LOPEZ WATER SUPPLY PROJECT

WATER DISTRIBUTION SYSTEM-UNIT 3

PLAN AND PROFILE

STA. 494+65 TO STA. 507+60

RECOMMENDED Richard Gadbois DATE 10-21-68
APPROVED Robert A. Bates COUNTY HYDRAULIC ENGINEER R.C.E. NO. 9614 DATE 10-21-68
DRAWN RWS TRACED WAF CHKD MD DRWG SHEET 17 OF 43

10/66 DIETERICH-POST CLOTH

N610 E210

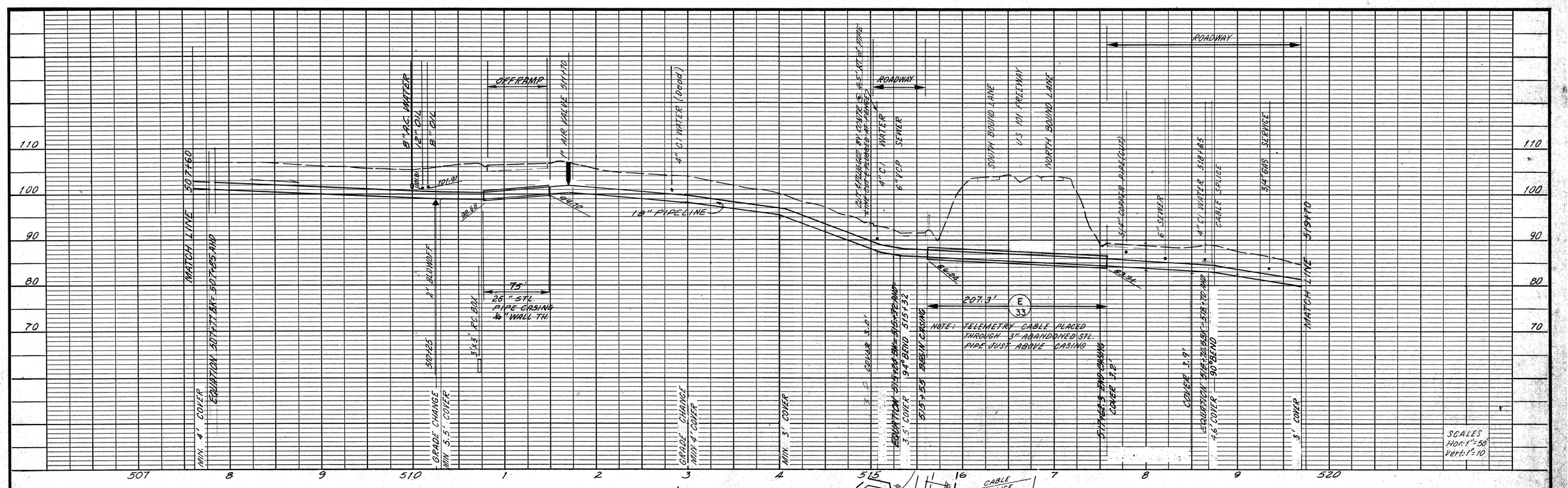

▲ BM ELEV. 105.79
40 d SPIKE IN JOINT POLE #1 ON N SIDE FRONTAGE ROAD 10' NW OF CULVERT HEADWALL 95'± NW AT MIDDLE OF TRAFFIC ISLAND IN INTERSECTION PRICE STREET WITH HIWAY #1 OFFRAMP.

H.U.D. NO. WS-6-05-0289

CITY OF PISMO BEACH
DEPARTMENT OF PUBLIC WORKS
APPROVED Oct. 25, 1968
BY J. E. Ross

PLANS PREPARED BY
KOEBIG & KOEBIG, INC.
ENGINEERING — ARCHITECTURE
PLANNING
DATE 10-19-68
BY K. G. Trautenberger
RCE 10651

REV. NO.	DATE	REVISIONS	REV.	CKD	APP.
		AS CONSTRUCTED	RWS	PD	[illegible]

SAN LUIS OBISPO COUNTY FLOOD CONTROL AND WATER CONSERVATION DISTRICT

LOPEZ WATER SUPPLY PROJECT

WATER DISTRIBUTION SYSTEM-UNIT 3

PLAN AND PROFILE

STA. 507+60 TO STA. 519+70

RECOMMENDED Richard A. Brahm DATE 10-21-68
APPROVED Robert L. Born COUNTY HYDRAULIC ENGINEER R.C.E. NO. 9614 DATE 10-21-68
DRAWN RWS TRACED WAF CHKD LD DRWG SHEET 18 OF 43

10/66 DIETERICH-POST CLOTH

N609 E211



H.U.D. NO. WS-6-05-0289

▲ B.M. ELEV. 69.25
40 d SPIKE IN STREET LIGHT POLE #8(997) S. CORNER OF INTERSECTION BELLO ST. WITH HOLLISTER AVE.

▲ B.M. ELEV. 73.73
SQUARE SCRIBED IN SIDEWALK AT ENTRANCE TO PISMO BEACH CITY HALL, 1' S.W. OF END OF STEEL HANDRAIL (#EL. 64.24)

▲ B.M. ELEV. 77.61
40 d SPIKE IN STREET LIGHT POLE #11, S.E. CORNER INTERSECTION BELLO ST. WITH HARLOE AVE.

CITY OF PISMO BEACH
DEPARTMENT OF PUBLIC WORKS
APPROVED Oct. 25, 1968
BY J. E. Ross

PLANS PREPARED BY
KOEBIG & KOEBIG, INC.
ENGINEERING — ARCHITECTURE
PLANNING
DATE 10-18-68
BY K. G. Tranbarger
RCE 10651

REV. NO.	DATE	REVISIONS	REV.	CKD	APP.
		AS CONSTRUCTED	RWS	[illegible]	[illegible]

SAN LUIS OBISPO COUNTY FLOOD CONTROL AND WATER CONSERVATION DISTRICT

LOPEZ WATER SUPPLY PROJECT

WATER DISTRIBUTION SYSTEM-UNIT 3

PLAN AND PROFILE

STA. 519+70 TO STA 531+70

RECOMMENDED Richard A. Drahn DATE 10-21-68
APPROVED Robert N. Boren COUNTY HYDRAULIC ENGINEER R.C.E. NO. 9614 DATE 10-21-68
DRAWN RWS TRACED WAF CHKD [illegible] DRWG SHEET 19 OF 43

10/66 DIETERICH-POST CLOTH

N608 E212

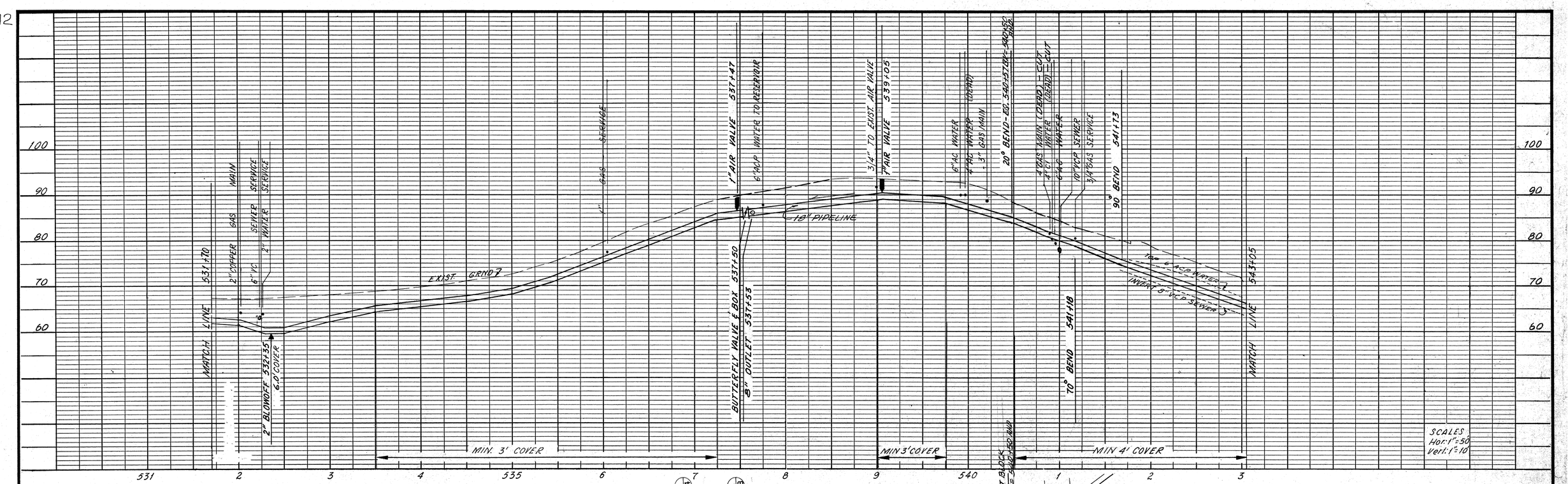

H.U.D. NO. WS-6-05-0289

CITY OF PISMO BEACH	PLANS PREPARED BY	REV. NO.	DATE	REVISIONS	REV.	CKD	APP.
DEPARTMENT OF PUBLIC WORKS	KOEBIG & KOEBIG, INC. ENGINEERING — ARCHITECTURE PLANNING			AS CONSTRUCTED	RWS	PD	RWS
APPROVED Oct. 25, 1968	DATE 10-18-68						
BY J. E. Ross	BY R. H. Hamburger RCE 10857						

SAN LUIS OBISPO COUNTY FLOOD CONTROL AND WATER CONSERVATION DISTRICT

LOPEZ WATER SUPPLY PROJECT

WATER DISTRIBUTION SYSTEM-UNIT 3

PLAN AND PROFILE

STA. 531 + 70 TO STA. 543 + 05

RECOMMENDED Richard A. Harlan DATE 10-21-68

APPROVED Robert T. Bohn COUNTY HYDRAULIC ENGINEER R.C.E. NO. 9614 DATE 10-21-68

DRAWN RWS TRACED WAF CHKD PD DRWG SHEET 20 OF 43

10/66 DIETERICH-POST CLOTH

N607 E212

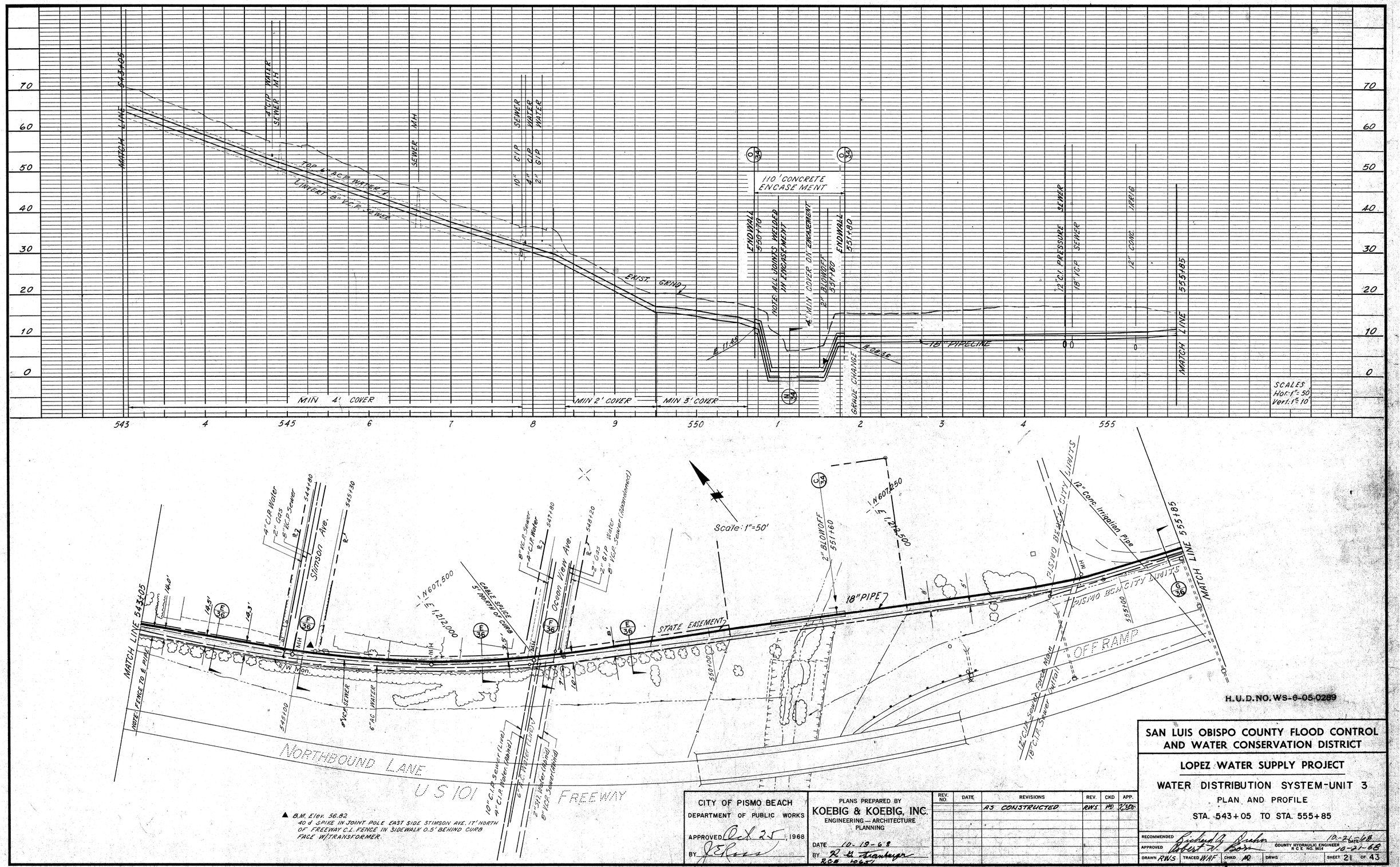

▲ B.M. Elev. 56.82
40 d SPIKE IN JOINT POLE EAST SIDE STIMSON AVE. 1' NORTH OF FREEWAY C.L. FENCE IN SIDEWALK 0.5' BEHIND CURB FACE W/TRANSFORMER.

H.U.D. NO. WS-6-05-0289

CITY OF PISMO BEACH
DEPARTMENT OF PUBLIC WORKS
APPROVED Oct. 25, 1968
BY J. E. Ross

PLANS PREPARED BY
KOEBIG & KOEBIG, INC.
ENGINEERING — ARCHITECTURE
PLANNING
DATE 10-19-68
BY R. H. Stanberger
RCE 12651

REV. NO.	DATE	REVISIONS	REV.	CKD	APP.
		AS CONSTRUCTED	RWS	MD	

SAN LUIS OBISPO COUNTY FLOOD CONTROL AND WATER CONSERVATION DISTRICT

LOPEZ WATER SUPPLY PROJECT

WATER DISTRIBUTION SYSTEM-UNIT 3

PLAN AND PROFILE

STA. 543+05 TO STA. 555+85

RECOMMENDED Richard G. Parker 10-21-68
APPROVED Robert N. Bass COUNTY HYDRAULIC ENGINEER RCE NO. 9614 10-21-68
DRAWN RWS TRACED WAF CHKD MD DRWG SHEET 21 OF 43

10/66 DIETERICH-POST CLOTH

N606 E213

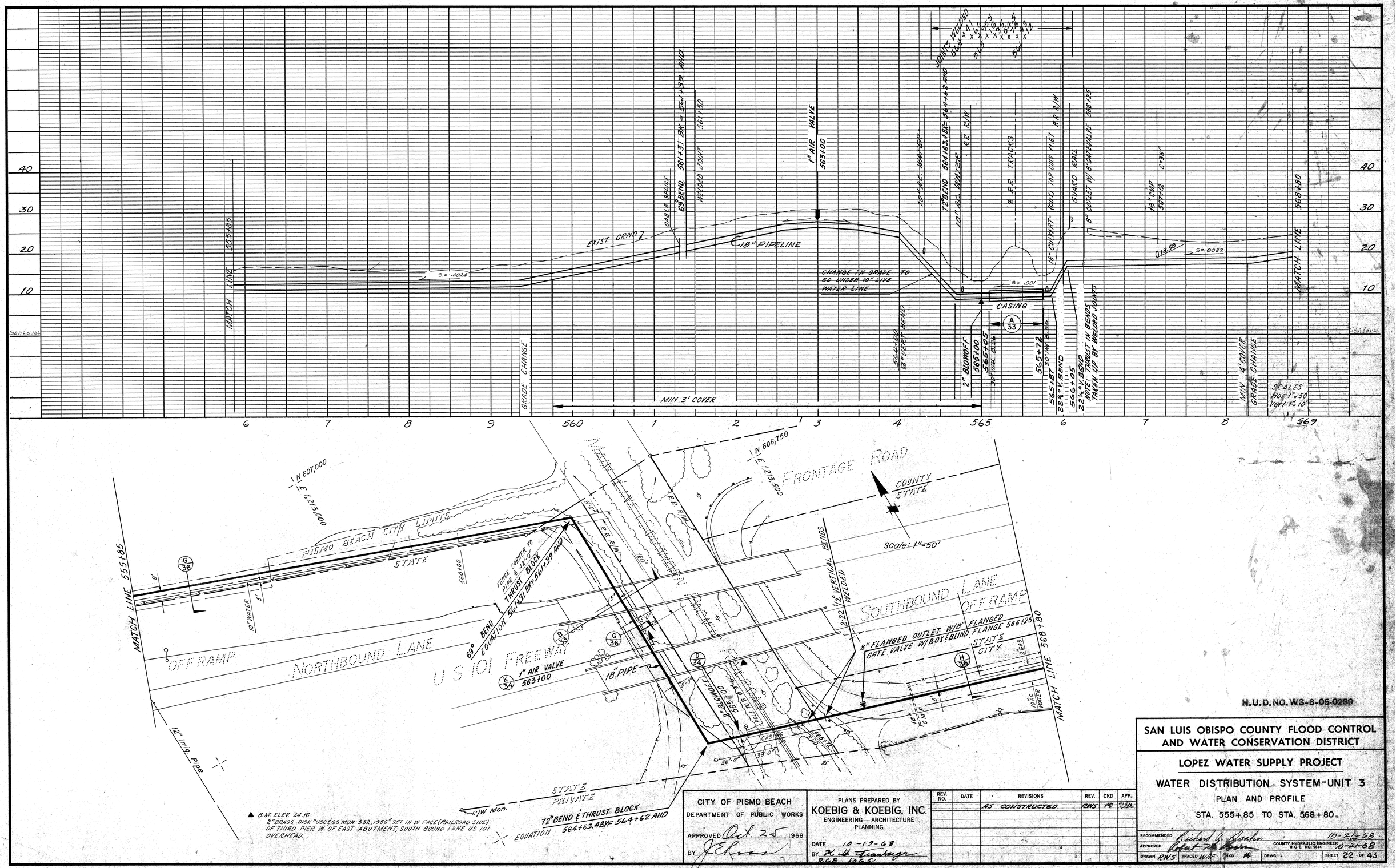

H.U.D. NO. WS-6-05-0289

CITY OF PISMO BEACH DEPARTMENT OF PUBLIC WORKS APPROVED Oct. 25, 1968 BY J. E. Ross	PLANS PREPARED BY KOEBIG & KOEBIG, INC. ENGINEERING — ARCHITECTURE PLANNING DATE 10-19-68 BY R. H. Kamlager R.C.E. 10651	REV. NO.	DATE	REVISIONS	REV.	CKD	APP.
				AS CONSTRUCTED	RWS	PD	RHK

SAN LUIS OBISPO COUNTY FLOOD CONTROL AND WATER CONSERVATION DISTRICT

LOPEZ WATER SUPPLY PROJECT

WATER DISTRIBUTION SYSTEM-UNIT 3

PLAN AND PROFILE

STA. 555+85 TO STA. 568+80.

RECOMMENDED Richard A. Gaspar DATE 10-21-68
APPROVED Robert F. Boam COUNTY HYDRAULIC ENGINEER R.C.E. NO. 9614 DATE 10-21-68
DRAWN RWS TRACED WAF CHKD PD DRWG. SHEET 22 OF 43

10/66 DIETERICH-POST CLOTH