APPENDIX C

ASSESSOR'S PARCEL MAPS

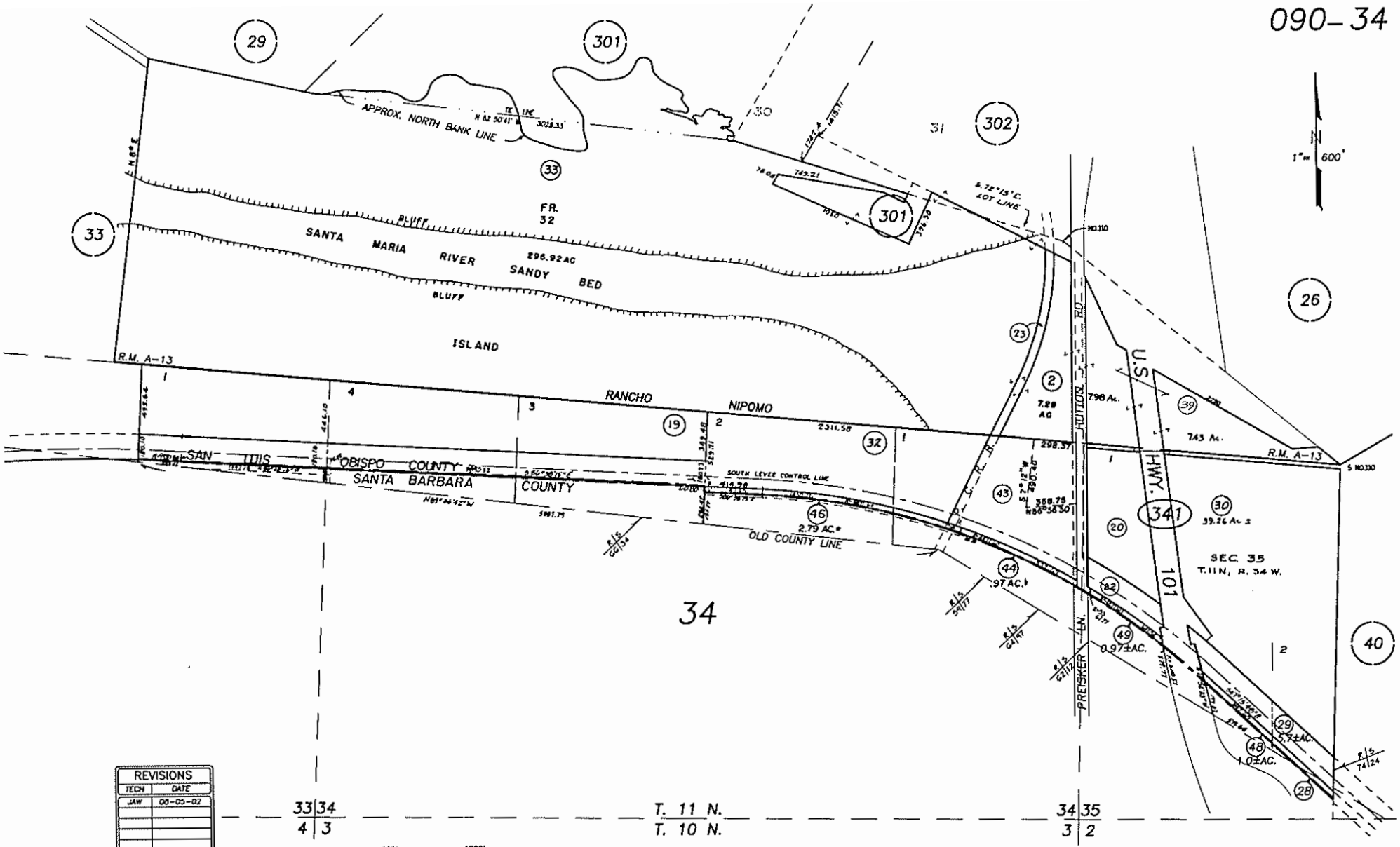

REVISIONS	
TECH	DATE
JAW	08-05-02

JAW 08-16-02 THIS MAP IS PREPARED FOR ASSESSMENT PURPOSES ONLY.

T. 11N ; R. 34W; SECTIONS 33 – 35, S.B.B. & M.
RANCHO NIPOMO, R.M. Bk. A , Pg. 13.

ASSESSOR'S MAP, COUNTY OF SAN LUIS OBISPO, CA.
BOOK 090 PAGE 341

090-302

TAX AREA CODE NO.

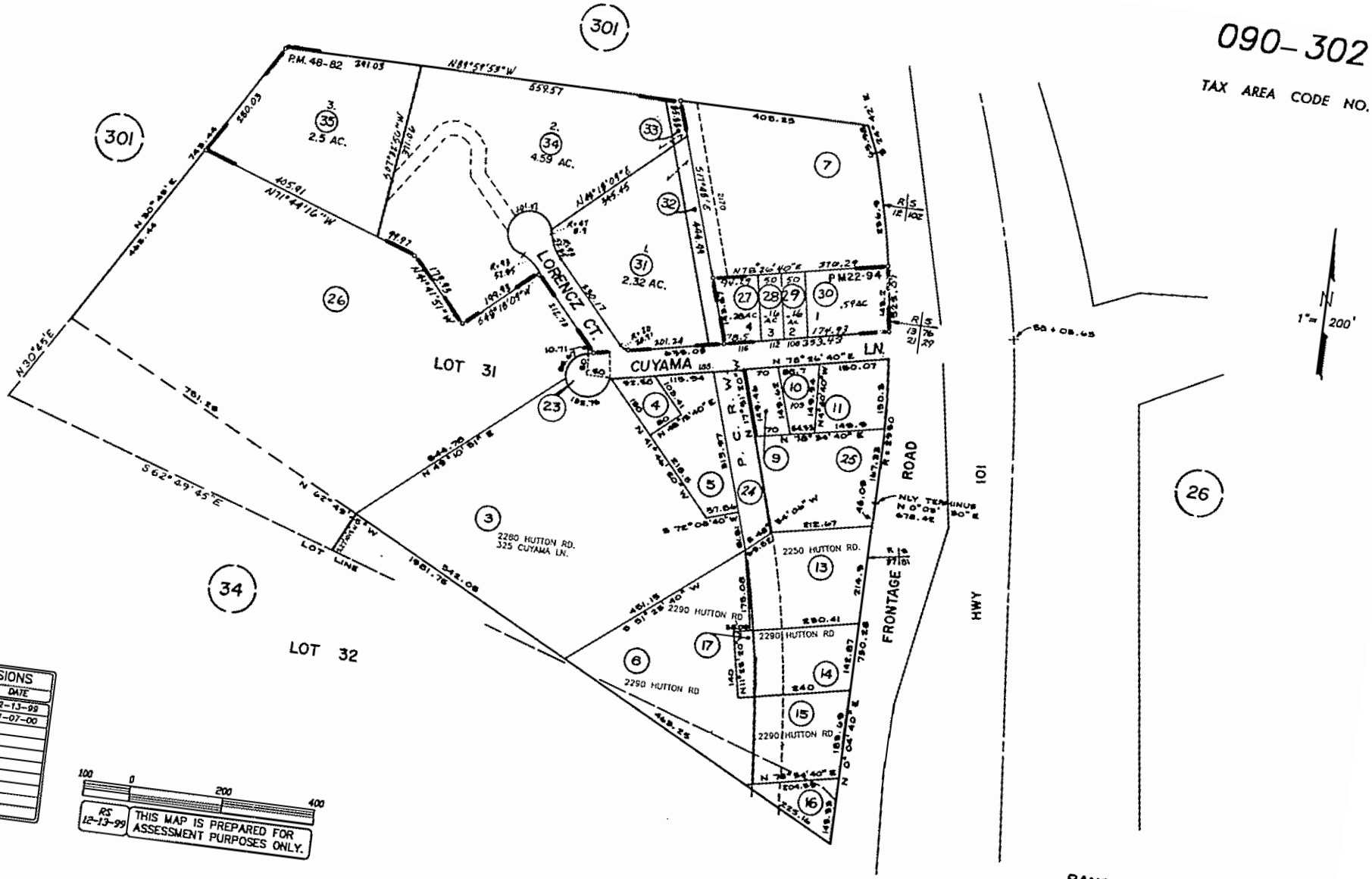

REVISIONS	
TECH	DATE
RS	12-13-99
RS	01-07-00

100 0 200 400

RS 12-13-99 THIS MAP IS PREPARED FOR ASSESSMENT PURPOSES ONLY.

RANCHO NIPOMO
SAN LUIS OBISPO COUNTY
CALIFORNIA

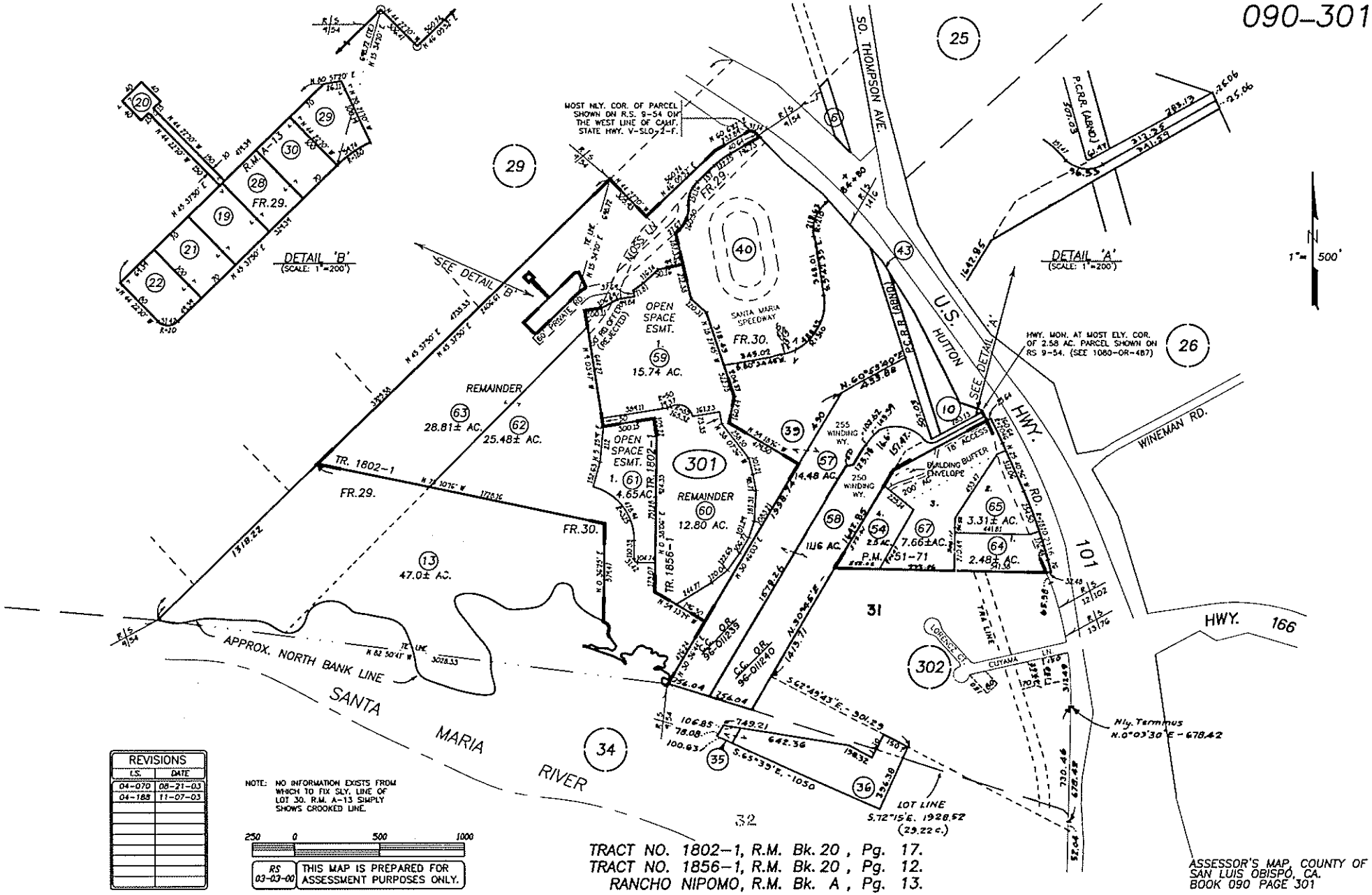

REVISIONS	
I.S.	DATE
04-070	08-21-03
04-185	11-07-03

NOTE: NO INFORMATION EXISTS FROM WHICH TO FIX SLY. LINE OF LOT 30. R.M. A-13 SIMPLY SHOWS CROOKED LINE.

250 0 500 1000

RS 03-03-00 THIS MAP IS PREPARED FOR ASSESSMENT PURPOSES ONLY.

TRACT NO. 1802-1, R.M. Bk. 20 , Pg. 17.
TRACT NO. 1856-1, R.M. Bk. 20 , Pg. 12.
RANCHO NIPOMO, R.M. Bk. A , Pg. 13.

ASSESSOR'S MAP, COUNTY OF SAN LUIS OBISPO, CA.
BOOK 090 PAGE 301