County of Santa Barbara
Planning and Development
ENERGY DIVISION

Select Language

[You Are Here:##Frxqw|#Krp h#-#Sodqqlqj#) #Ghyhorsp hqw#Krp h#-#Hqhuj|#Krp h#-#R l#dqg#Jdv#P ds#]

Oil and Gas Maps

Fdfn#khuh#iru#sulqwdedn#p ds#-SGI,

Scroll over map for project information

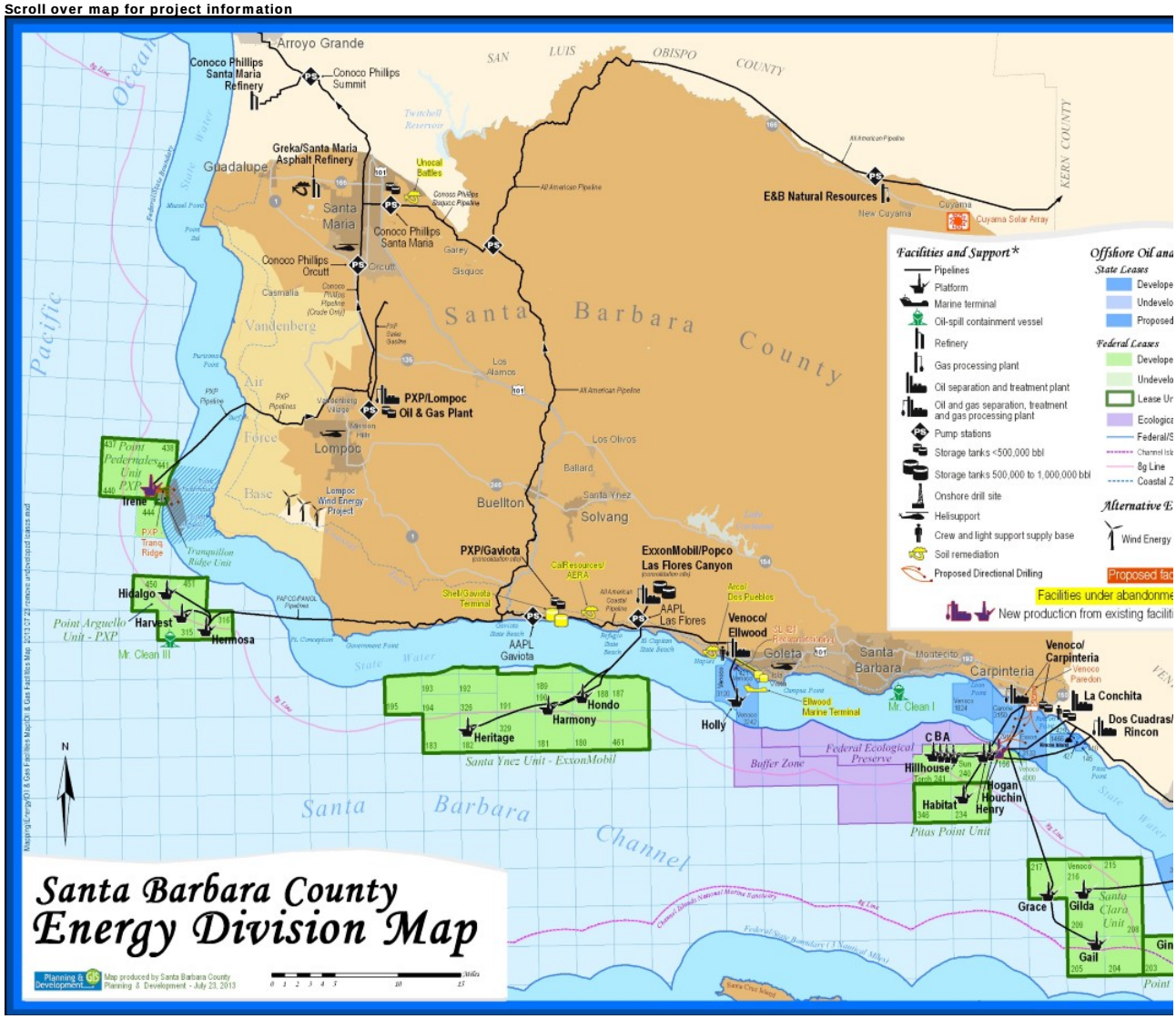

Onshore Oil and Gas Maps

Fdfn#khuh#iru#sulqwdedn#yhuvlrq#ri#wkh#ehorz#p ds#-Dgreh#lsgi#irup dw,

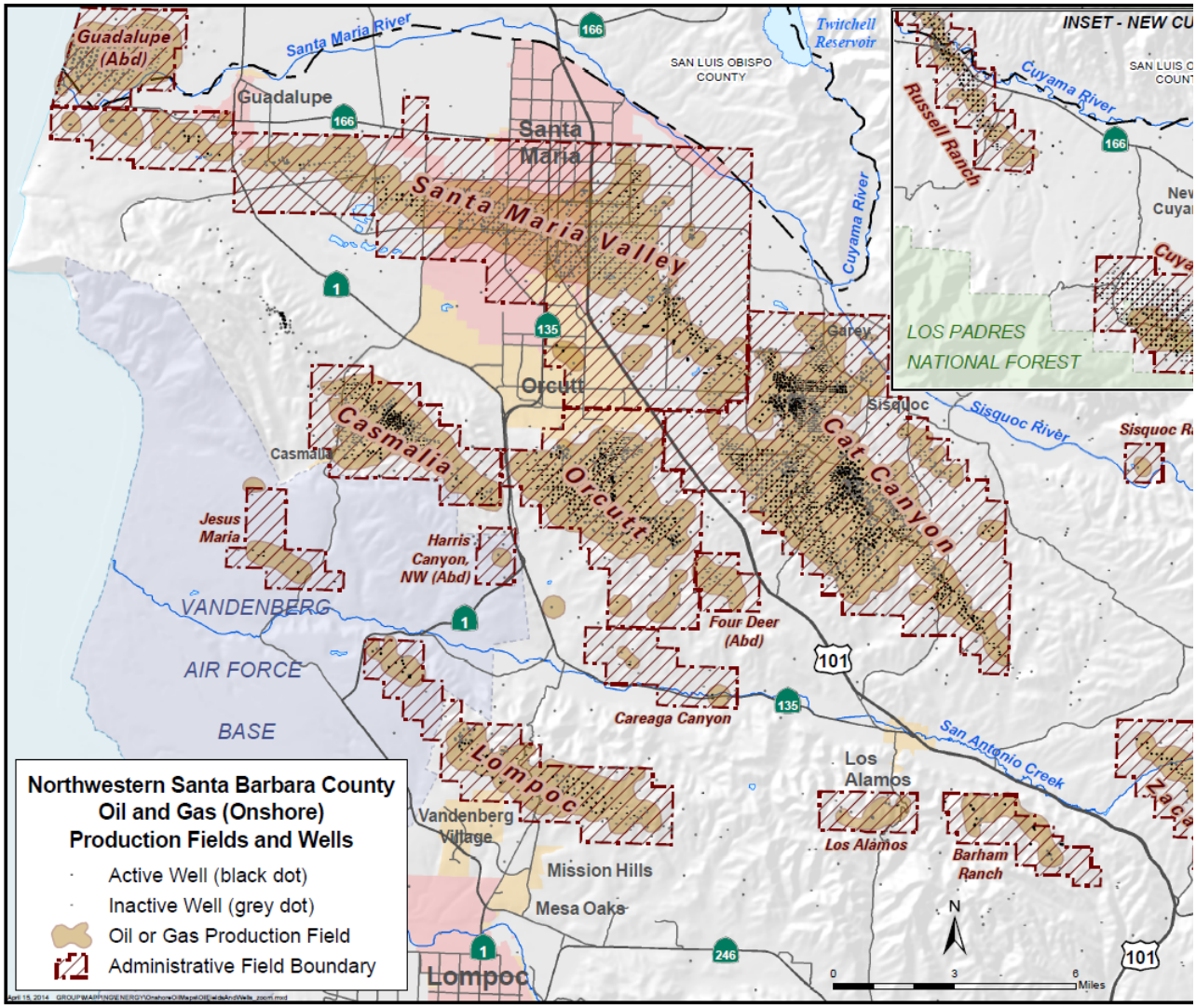

Fdfn#khuh#iru#sulqwdedn#yhuvlrq#ri#wkh#ehorz#p ds#Dgreh#lsgi#irup dw,

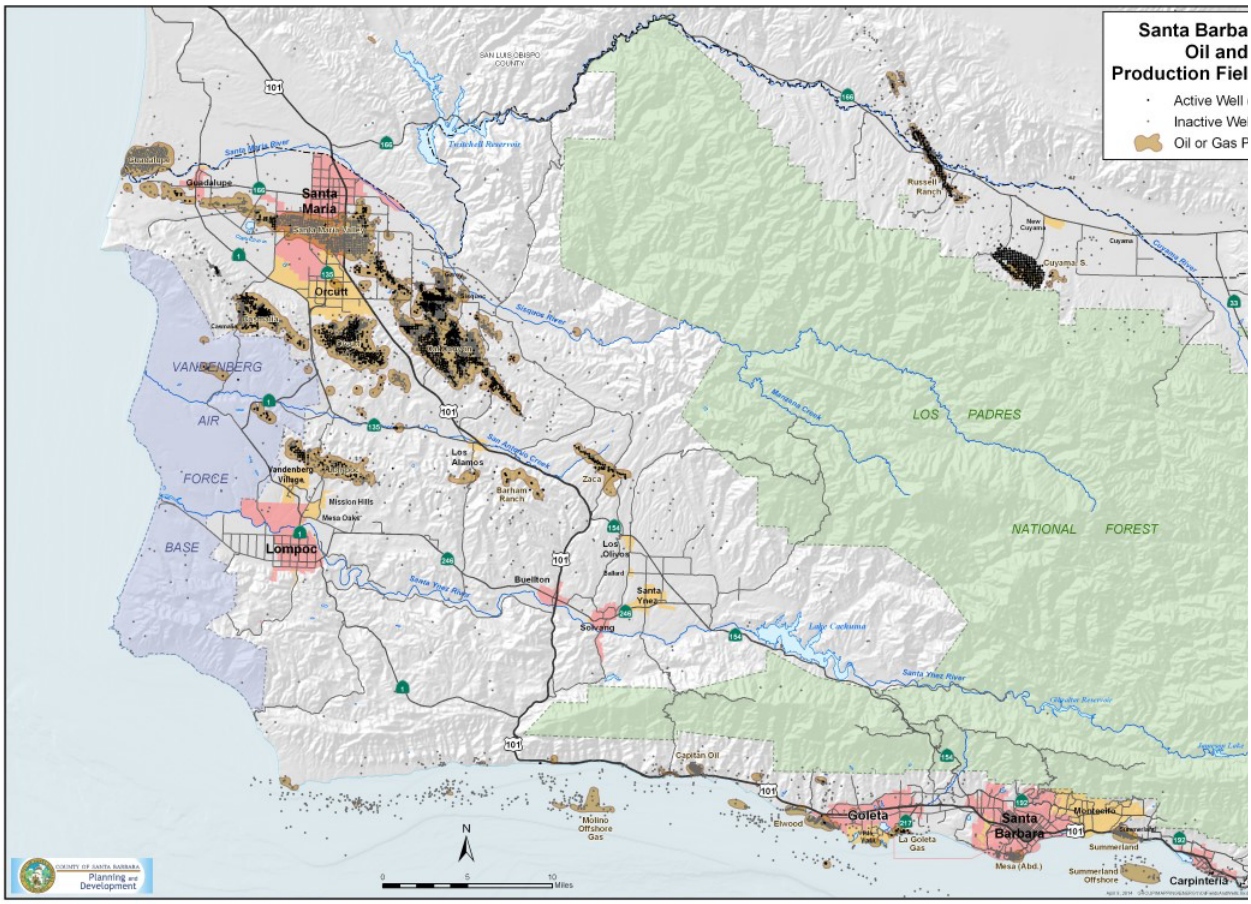

Planning and Development
Energy Division
456#H#Dqdsdp x#Vwhhw#
Vdqwd#Eduedud/#FD#k6434

Whdnskrqh=#+;38,#89;05333
Id{=#+;38,#89;05855
Z hevlwh=#z z z lvefrxqwlsqlqglqi1ruj2hqhuj|2

E-mail Contact
hqhuj|C frxqwlrivelruj