67+75

72+75

LYNCH CANYON ROAD

STA 63+00 TO 77+00

LEGEND

(2180)	EXISTING CONTOUR
2180	PROPOSED CONTOUR
X X	EXISTING FENCE
(OHD)	EXISTING OVERHEAD
	PROJECT BOUNDARY
	EXISTING DIRT ROAD
	EXISTING FLOW LINE
	EXISTING STORM DRAIN PIPE
	RETAINING WALL
4094–33" OAK	OAK TREE NUMBER & DIAMETER BREAST HEIGHT
○	OAK TREES IMPACTED REQUIRING 2:1 MITIGATION
□	OAK TREES IMPACTED REQUIRING 4:1 MITIGATION
×	OAK TREES PROPOSED FOR REMOVAL REQUIRING 4:1 MITIGATION

CONTOUR INTERVAL = 1'

LYNCH CANYON ROAD QUANTITIES

MAX DEPTH CUT	FT	6
MAX DEPTH FILL	FT	3
AREA OF DISTURBANCE	AC	1.5
EARTHWORK QUANTITY:		
CUT	CU YD	600
FILL	CU YD	1000
FILL (15% COMPACTED)	CU YD	1,150
TREE IMPACTS[1]		
OAK TREES IMPACTED REQUIRING 2:1 MITIGATION	EA	15
OAK TREES IMPACTED PROPOSED BY APPLICANT FOR 4:1 MITIGATION	EA	39
OAK TREES PROPOSED FOR REMOVAL REQUIRING 4:1 MITIGATION	EA	-

NOTES:

1. ONLY TREES IN CLOSE PROXIMITY TO PROPOSED DISTURBANCE HAVE BEEN SURVEYED.
2. SEE SHEET 3 FOR TYPICAL ROAD SECTIONS.

0 20' 40' 80'

SCALE: 1"=40'

NCE NORTH COAST ENGINEERING INC.
725 Creston Rd. Suite B, Paso Robles, 239–3127

NORTH COAST ENGINEERING INC. copyright © 2012

LYNCH CANYON ROAD IMPROVEMENTS

R:\PROJ\08103\Design\Dev Plan Set\08103 Dev Plan Set - Lyn Canyon Rd.dwg, LCR 5, 11/27/2012 10:16:13 AM, by SKY

80+00

85+00

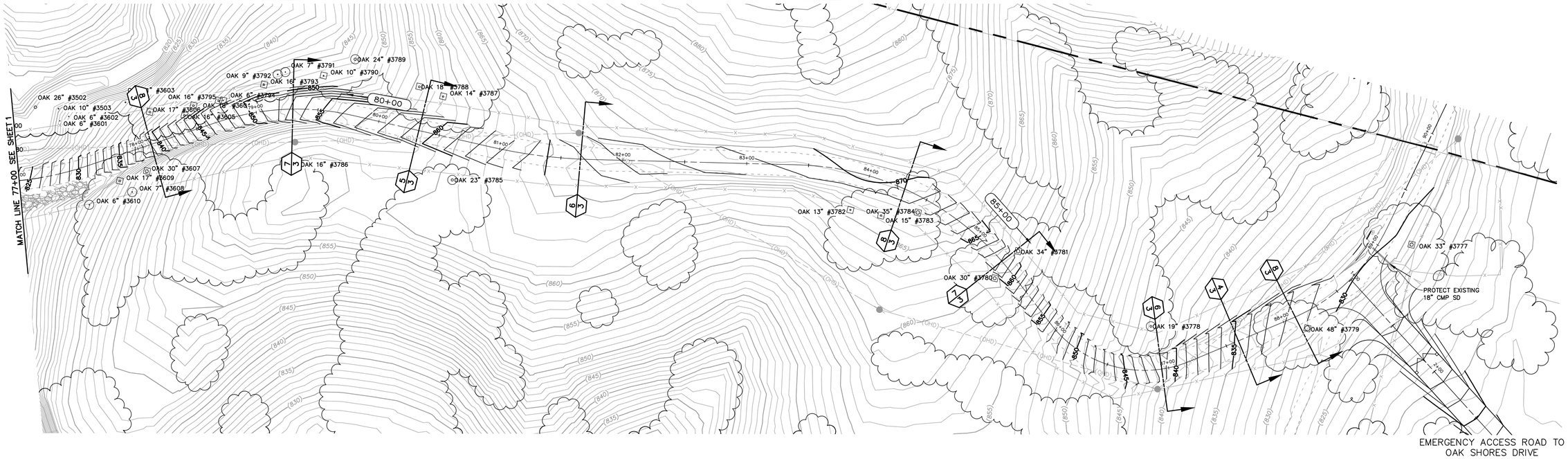

LYNCH CANYON ROAD

STA 77+00 TO 90+00

NOTE:

IMPACT QUANTITIES FOR THIS SHEET ARE INCLUDED WITH LYNCH CANYON ROAD QUANTITES, SHEET 1

LEGEND

(2180)	EXISTING CONTOUR
2180	PROPOSED CONTOUR
X X	EXISTING FENCE
(OHD)	EXISTING OVERHEAD
	PROJECT BOUNDARY
	EXISTING DIRT ROAD
	EXISTING FLOW LINE
	EXISTING STORM DRAIN PIPE
	RETAINING WALL
4094–33" OAK	OAK TREE NUMBER & DIAMETER BREAST HEIGHT
○	OAK TREES IMPACTED REQUIRING 2:1 MITIGATION
□	OAK TREES IMPACTED REQUIRING 4:1 MITIGATION
×	OAK TREES PROPOSED FOR REMOVAL REQUIRING 4:1 MITIGATION

CONTOUR INTERVAL = 1'

0 20' 40' 80'

SCALE: 1"=40'

NCE NORTH COAST ENGINEERING INC.
725 Creston Rd. Suite B, Paso Robles, 239–3127

SHEET 2 OF 3

LYNCH CANYON ROAD IMPROVEMENTS

NORTH COAST ENGINEERING INC. copyright © 2012

R:\PROJ\08103\Design\Dev Plan Set\08103 Dev Plan Set - Lyn Canyon Rd.dwg, LCR 6, 11/13/2012 12:20:38 PM, by RJB

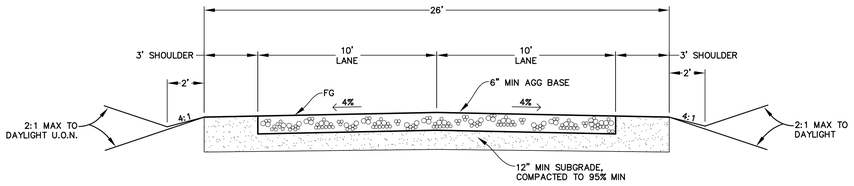

1 26' CROWNED ROAD SECTION
SCALE: 1"= 4'

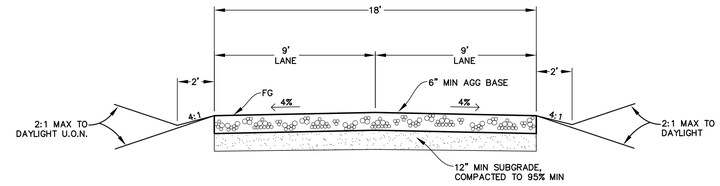

2 18' CROWNED ROAD SECTION
SCALE: 1"= 4'

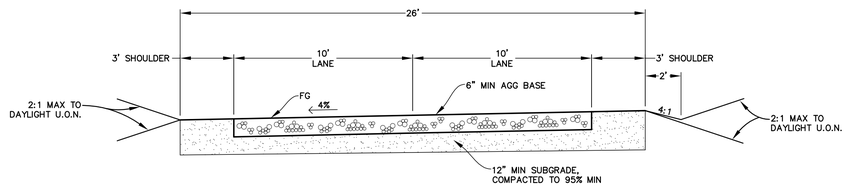

3 26' (UNIFORM CROSS SLOPE) ROAD SECTION
SCALE: 1"= 4'

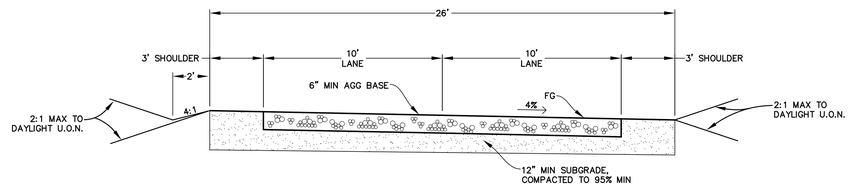

4 26' (UNIFORM CROSS SLOPE) ROAD SECTION
SCALE: 1"= 4'

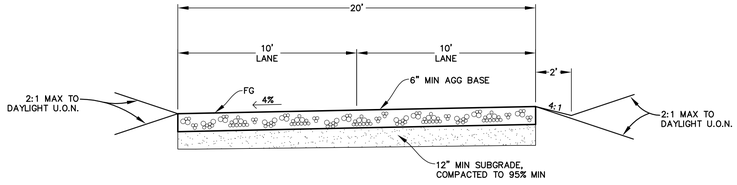

5 20' (UNIFORM CROSS SLOPE) ROAD SECTION
SCALE: 1"= 4'

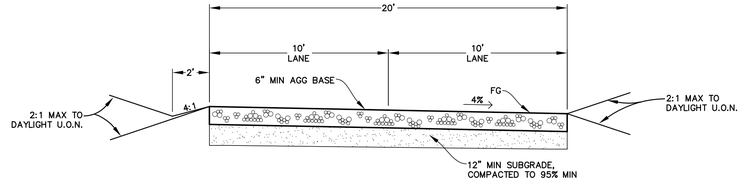

6 20' (UNIFORM CROSS SLOPE) ROAD SECTION
SCALE: 1"= 4'

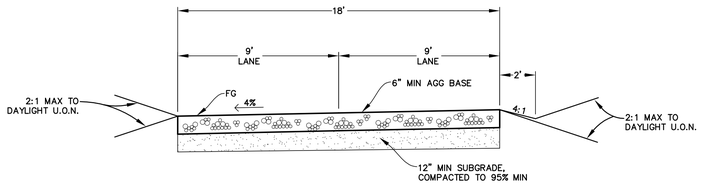

7 18' (UNIFORM CROSS SLOPE) ROAD SECTION
SCALE: 1"= 4'

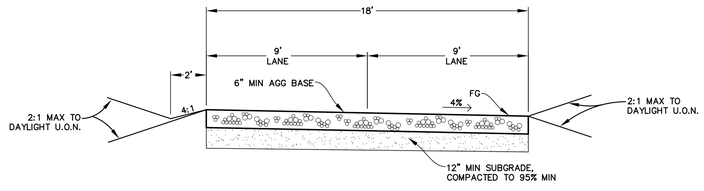

8 18' (UNIFORM CROSS SLOPE) ROAD SECTION
SCALE: 1"= 4'

NCE NORTH COAST ENGINEERING INC.
725 Creston Rd. Suite B, Paso Robles, 239-3127

LYNCH CANYON ROAD IMPROVEMENTS

NORTH COAST ENGINEERING INC. copyright © 2012

R:\PROJ\08103\Design\Dev Plan Set\08103 Dev Plan Set - Lyn Canyon Rd.dwg, ROAD SECTIONS, 11/13/2012 12:20:42 PM, by RJB