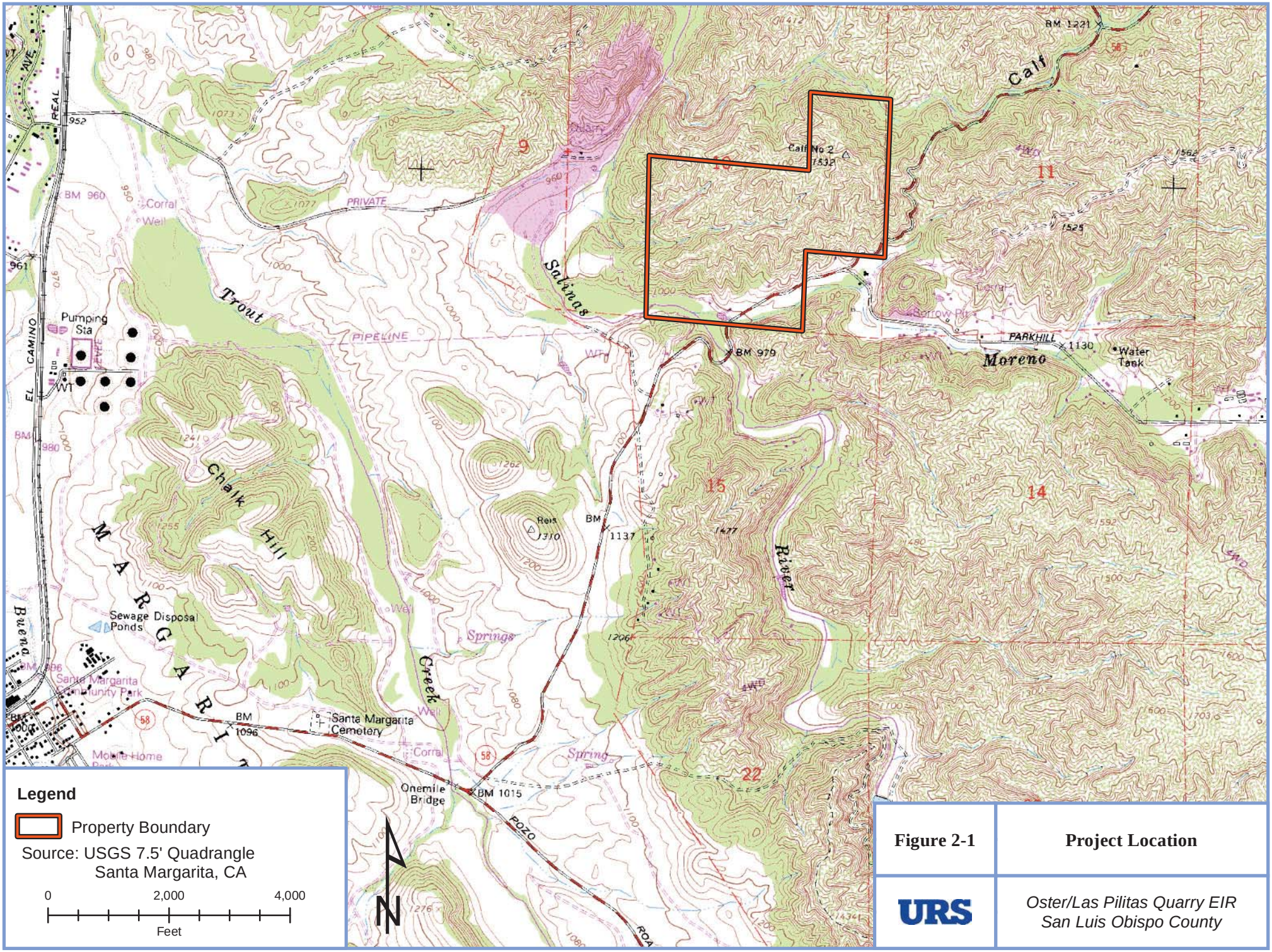
Legend
Property Boundary
Source: USGS 7.5' Quadrangle
Santa Margarita, CA
0
2,000
4,000
Feet
Figure 2-1
Project Location
URS
Oster/Las Pilitas Quarry EIR
San Luis Obispo County

Legend

Project Boundary

Source: Microsoft Bing Map Mosaic by ESRI

1 inch = 2,000 feet

0 2,000 4,000

Feet

N

Figure 2-2	**Project Location - Air Photo**
URS	*Oster/Las Pilitas Quarry EIR* *San Luis Obispo County*

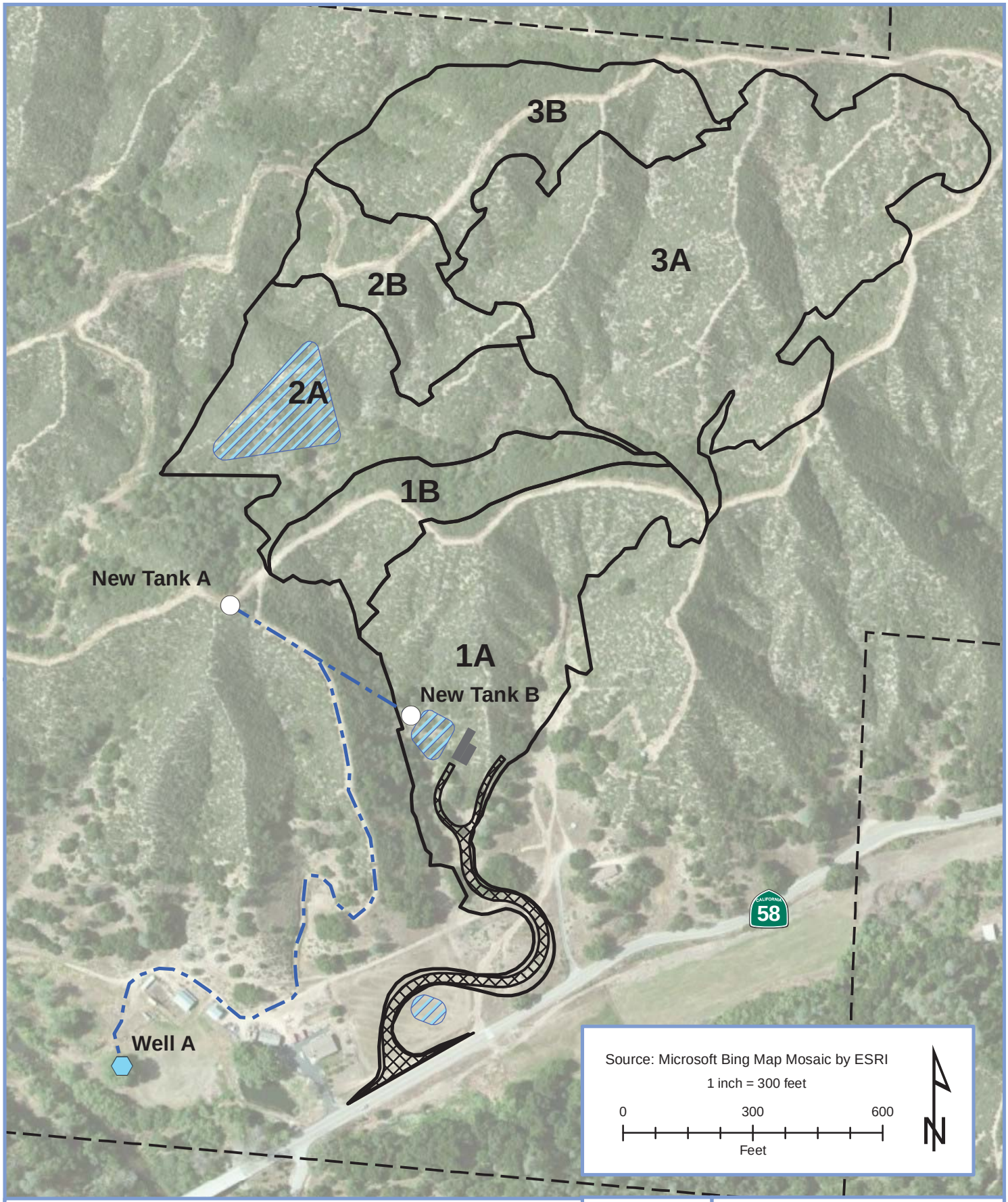

Legend

- Detention Basin
- Access Road
- Scale House
- Tank
- Well
- New Water Line
- Property Boundary

Figure 2-3 — **Mine Excavation Phases**

URS

Oster/Las Pilitas Quarry EIR
San Luis Obispo County

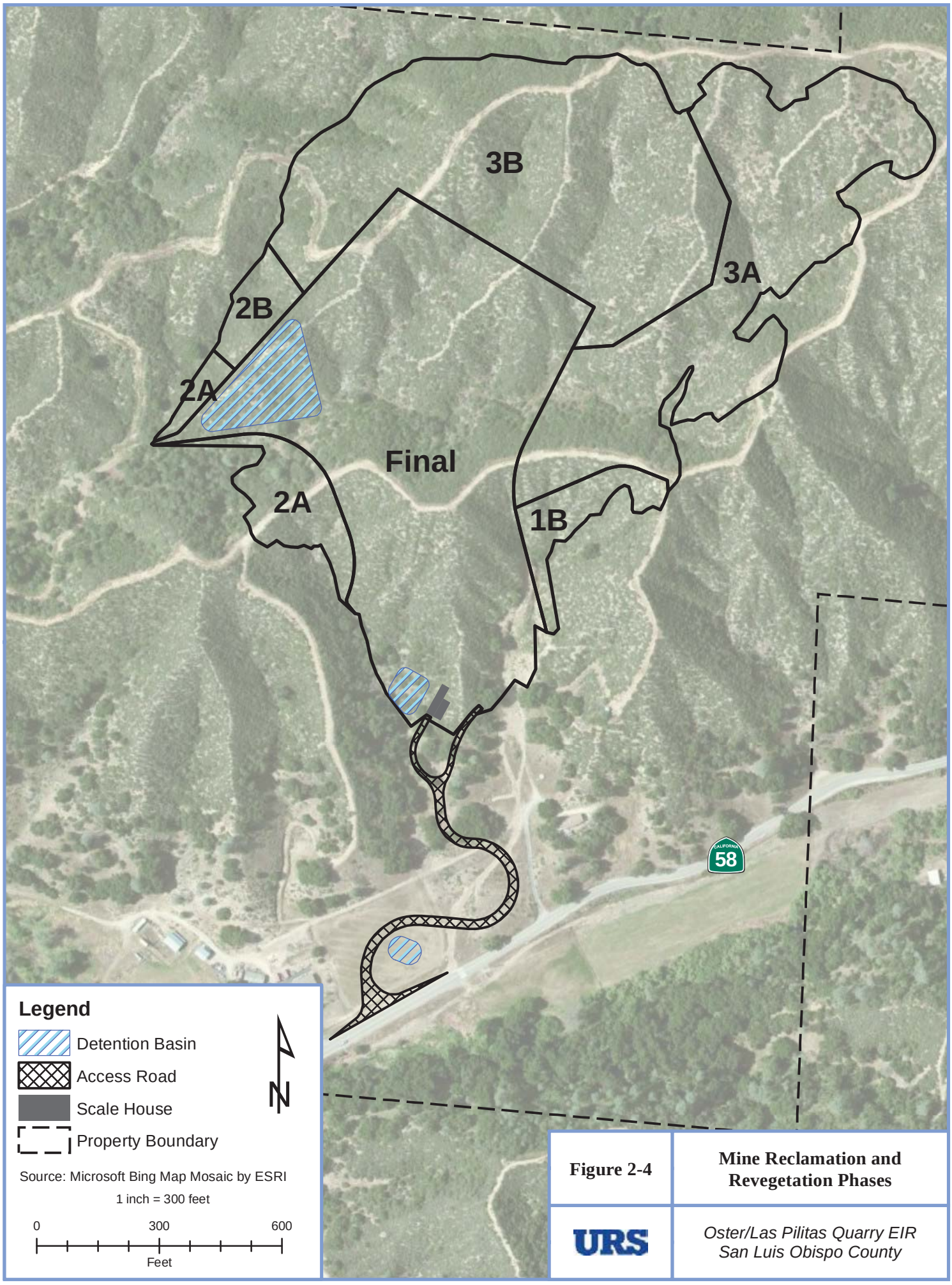

Figure 2-4	**Mine Reclamation and Revegetation Phases**
URS	*Oster/Las Pilitas Quarry EIR San Luis Obispo County*

SOURCE:
TARTAGLIA ENGINERING
3/31/2010

Figure 2-5	Phase 1A
URS	Oster/Las Pilitas Quarry EIR San Luis Obispo County

T:\PROJECTS\Oster Quarry\Maps\Figure 2-5 Phase 1A.pdf

SOURCE:
TARTAGLIA ENGINERING
3/31/2010

Figure 2-6	Phase 1B
URS	*Oster/Las Pilitas Quarry EIR* *San Luis Obispo County*

T:\PROJECTS\Oster Quarry\Maps\Figure 2-6 Phase 1B.pdf