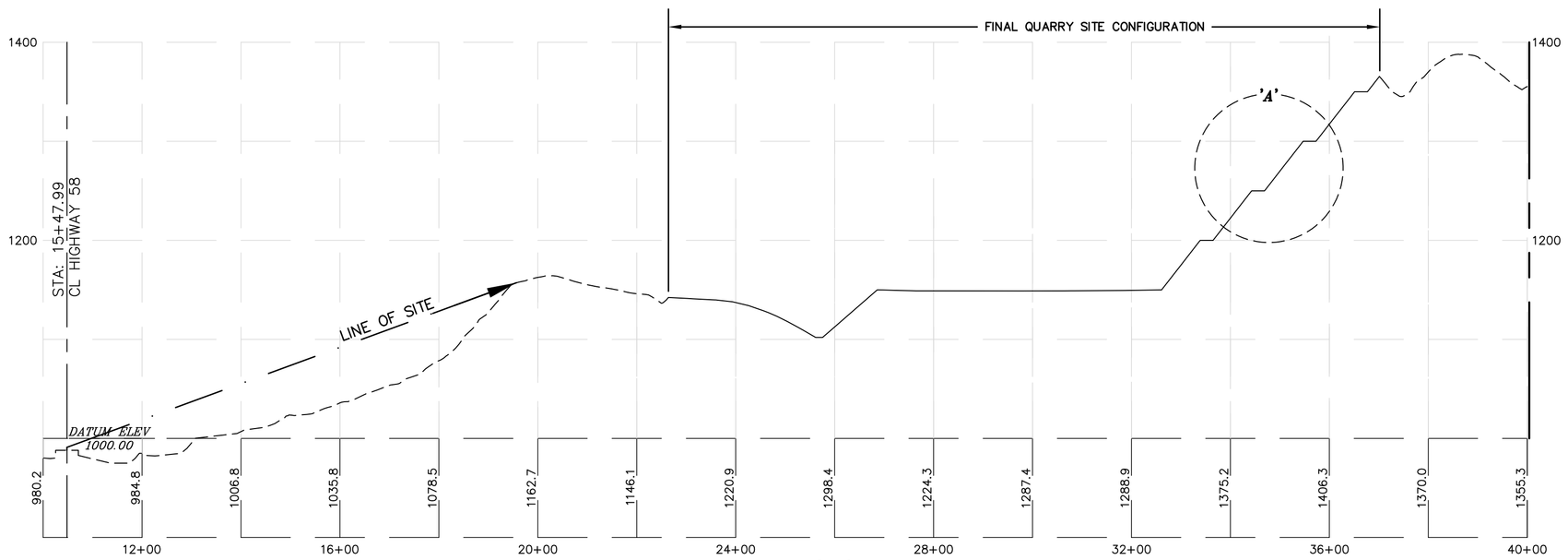

LINE OF SITE 'A' PROFILE

SCALE:
HORIZ. 1" = 200'
VERT. 1" = 100'

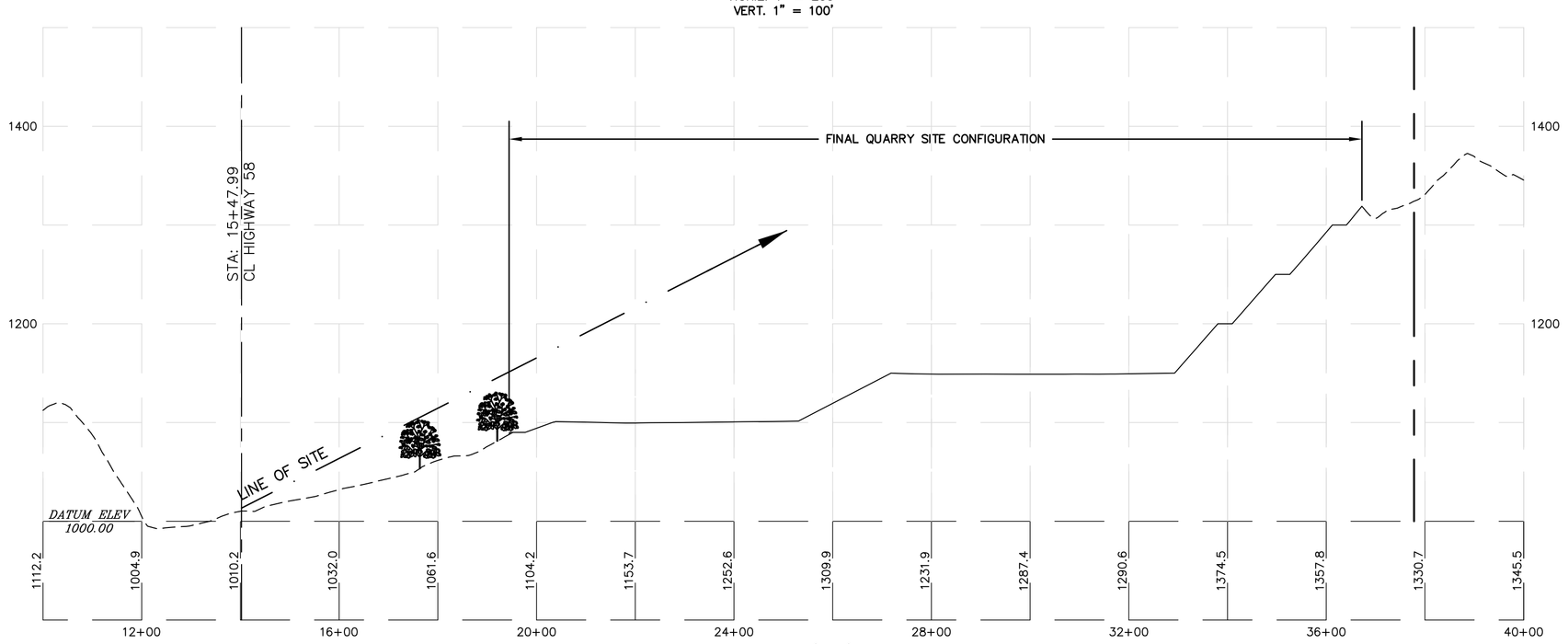

LINE OF SITE 'B' PROFILE

SCALE:
HORIZ. 1" = 200'
VERT. 1" = 100'

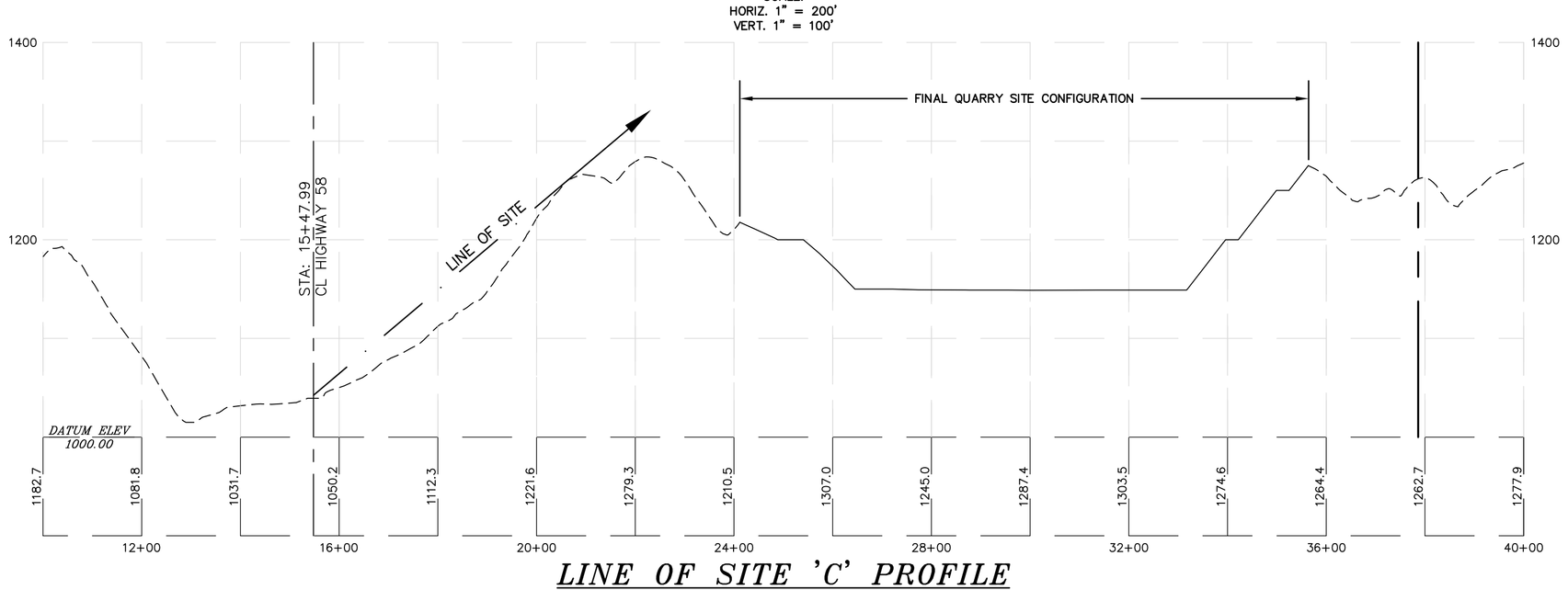

LINE OF SITE 'C' PROFILE

SCALE:
HORIZ. 1" = 200'
VERT. 1" = 100'

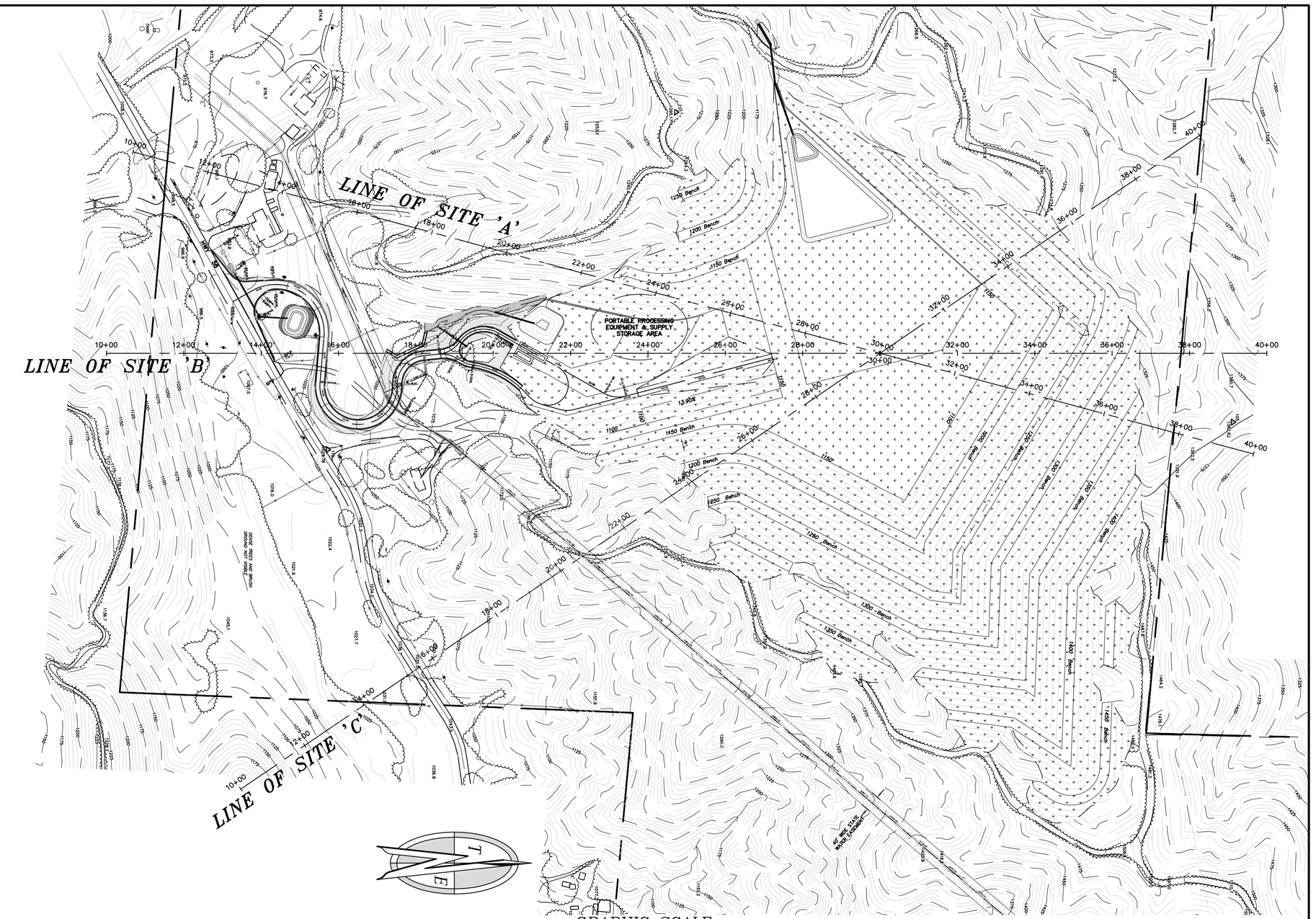

GRAPHIC SCALE

(IN FEET)
1 inch = 200 ft.

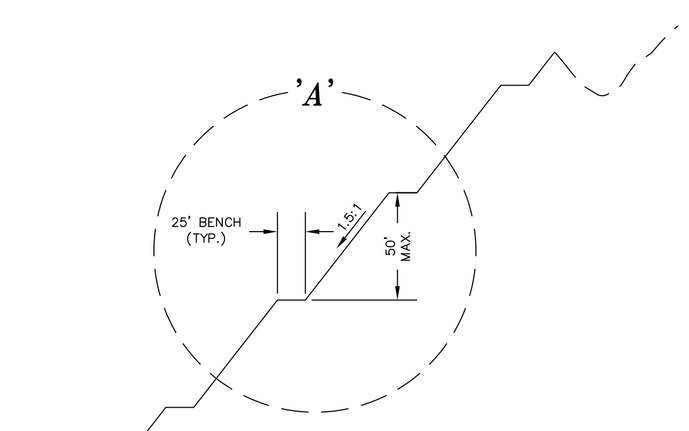

DETAIL 'A'

SCALE:
HORIZ. 1" = 100'
VERT. 1" = 50'

TARTAGLIA ENGINEERING
P.O. BOX 1930, ATASCADERO, CA. 93423 – 805-466-5660
PUBLIC IMPROVEMENT PLANS FOR
LAS PILITAS ROCK QUARRY

FINAL SITE CONFIGURATION

DESIGN/DRAWN: TGE	COUNTY PLAN CHECK	APPROVED FOR COUNTY REQUIREMENTS DEVELOPMENT SERVICES ENGINEER — DATE
JOB NO.: 08-23	COUNTY W.O. NO.: xxx	R.C.E. 24084 — DATE
CALIFORNIA COORDINATES: N 706 E 1239		SHEET # 1 OF # 2

LAS PILITAS ROCK QUARRY – FINAL SITE CONFIGURATION

HIGHWAY 58– APN 070–141–070 & 071

REV.	DESCRIPTION	DATE	APP.

TARTAGLIA ENGINEERING
CIVIL ENGINEERS
P.O. Box 1930, Atascadero, CA 93423
(805) 466-5660

LAS PILITAS RESOURCES LLC

DESIGN	TGE
DRAWN	TGE
CHECKED	RCT
SCALE	1"=200'
DWG.NO.	08-23
DATE	3-31-10
SHEET	1 OF 2