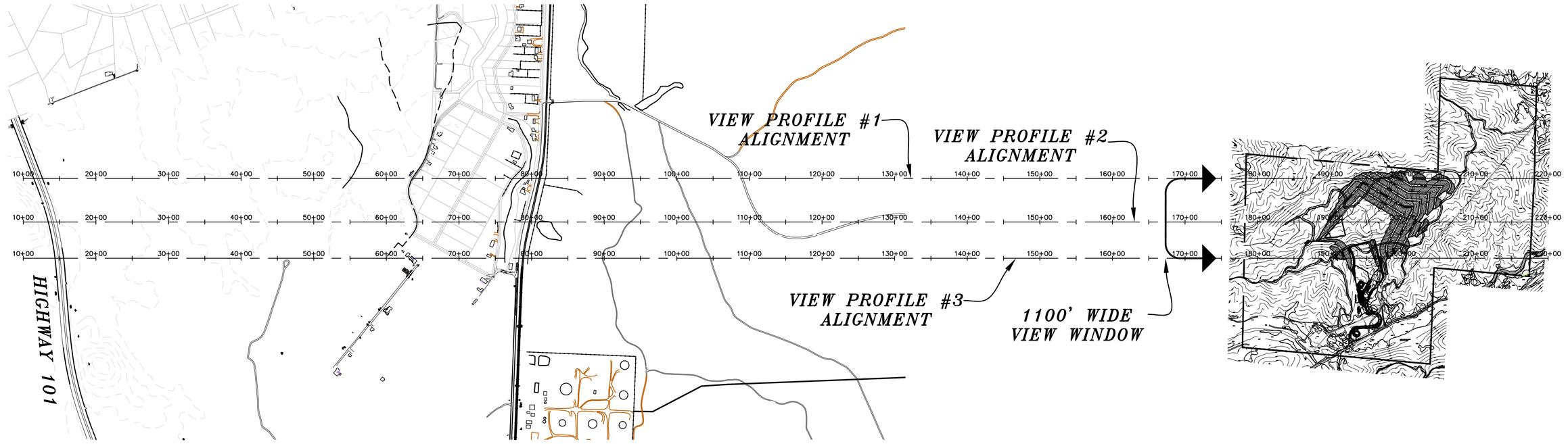

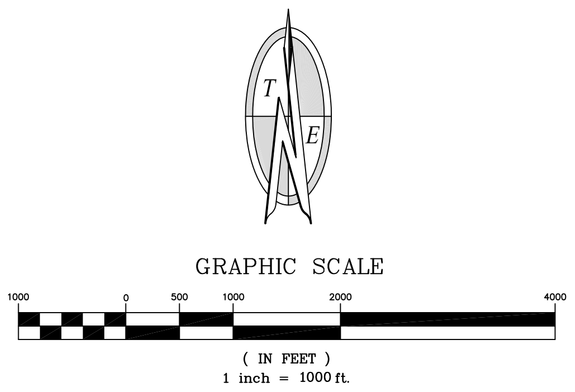

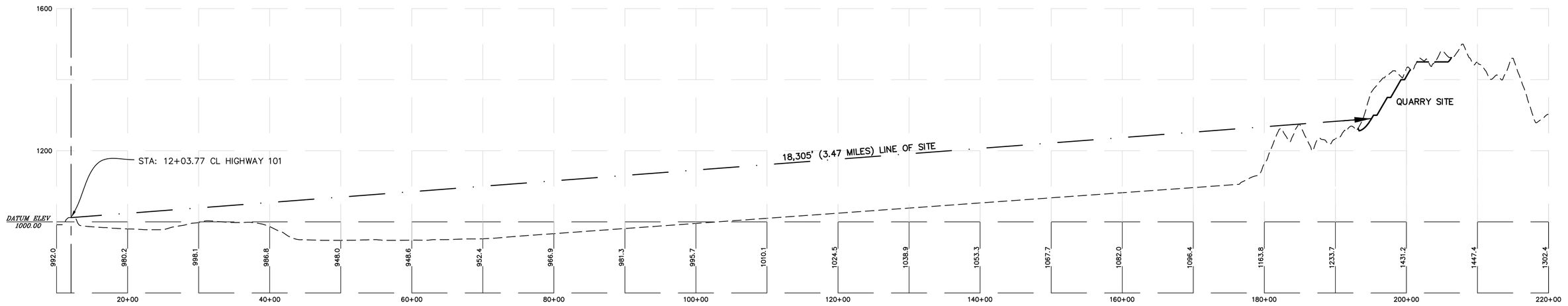

VIEW PROFILE #1

SCALE:
HORIZ. 1" = 1000'
VERT. 1" = 200'

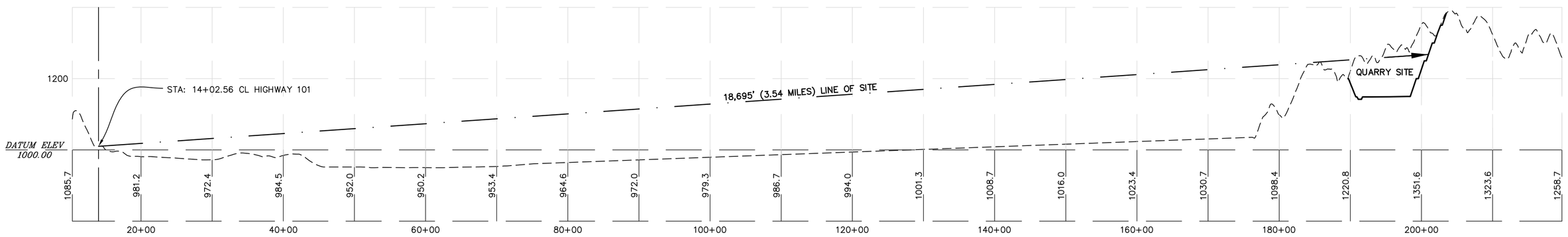

VIEW PROFILE #2

SCALE:
HORIZ. 1" = 1000'
VERT. 1" = 200'

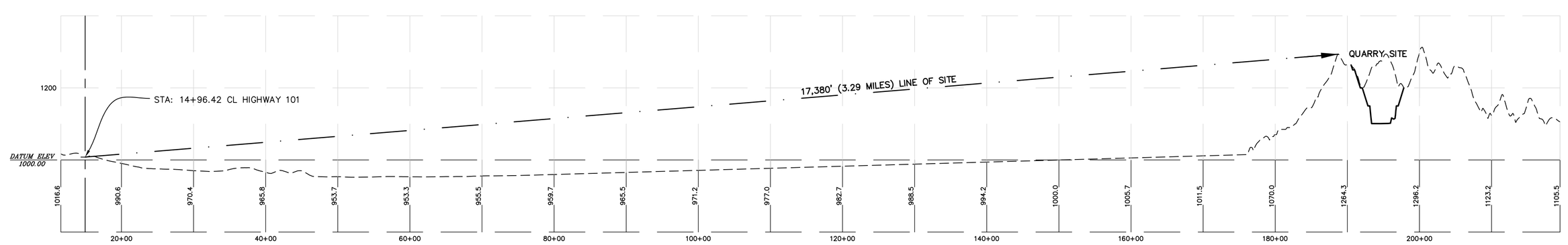

VIEW PROFILE #3

SCALE:
HORIZ. 1" = 1000'
VERT. 1" = 200'

TARTAGLIA ENGINEERING
P.O. BOX 1930, ATASCADERO, CA. 93423 – 805-466-5660

PUBLIC IMPROVEMENT PLANS FOR
LAS PILITAS ROCK QUARRY

HIGHWAY 101 LINE OF SIGHT PLAN

DESIGN/DRAWN	COUNTY PLAN CHECK	APPROVED FOR COUNTY REQUIREMENTS
TGE		DEVELOPMENT SERVICES ENGINEER — DATE
JOB NO. 08-23	COUNTY W.O. NO. xxx	R.C.E. 24084 — DATE

CALIFORNIA COORDINATES: N 706 E 1239

SHEET # 17 OF # 20

LAS PILITAS ROCK QUARRY – HIGHWAY 101 LINE OF SIGHT PLAN

HIGHWAY 58– APN 070–141–070 & 071

REV.	DESCRIPTION	DATE	APP.

TARTAGLIA ENGINEERING
CIVIL ENGINEERS
P.O. Box 1930, Atascadero, CA 93423
(805) 466-5660

LAS PILITAS RESOURCES LLC

DESIGN	TGE
DRAWN	TGE
CHECKED	RCT
SCALE	1"=1000'
DWG.NO.	08-23
DATE	9-17-09
SHEET	17 OF 20

\\Server1\Land Projects\08-23-Jeng\SITE PLAN.vbo, 17 and 18.dwg, 9/21/2009 11:01:11 AM

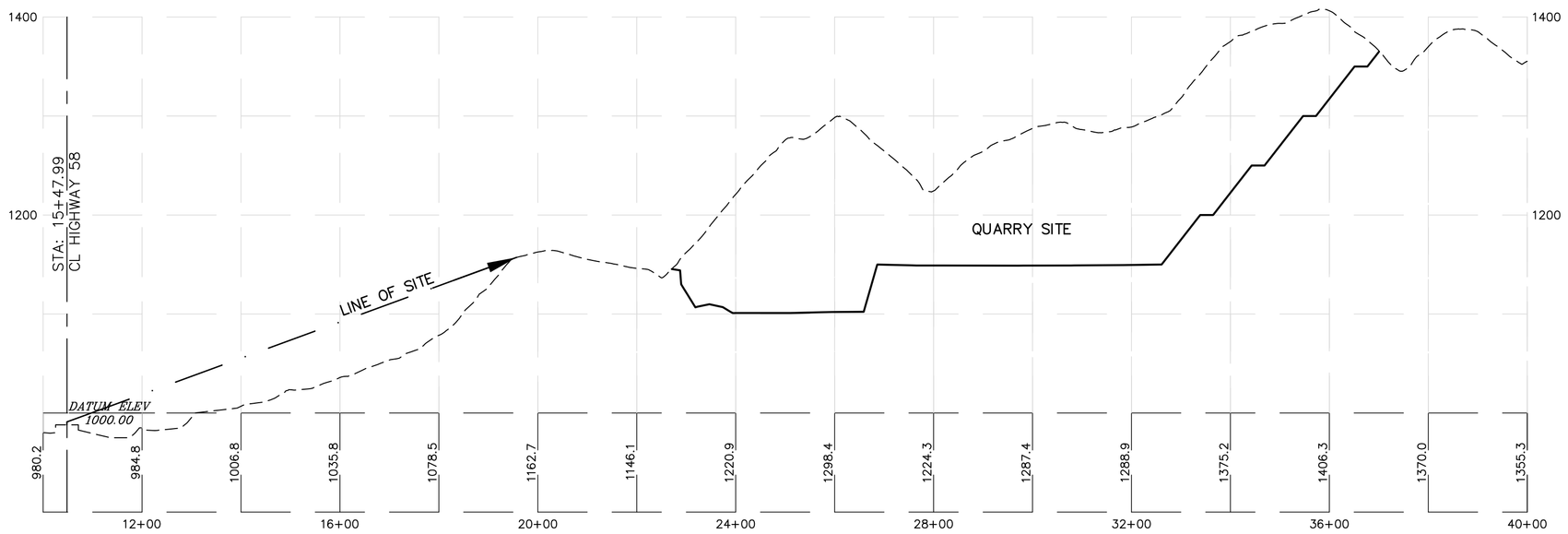

LINE OF SITE 'A' PROFILE

SCALE:
HORIZ. 1" = 200'
VERT. 1" = 100'

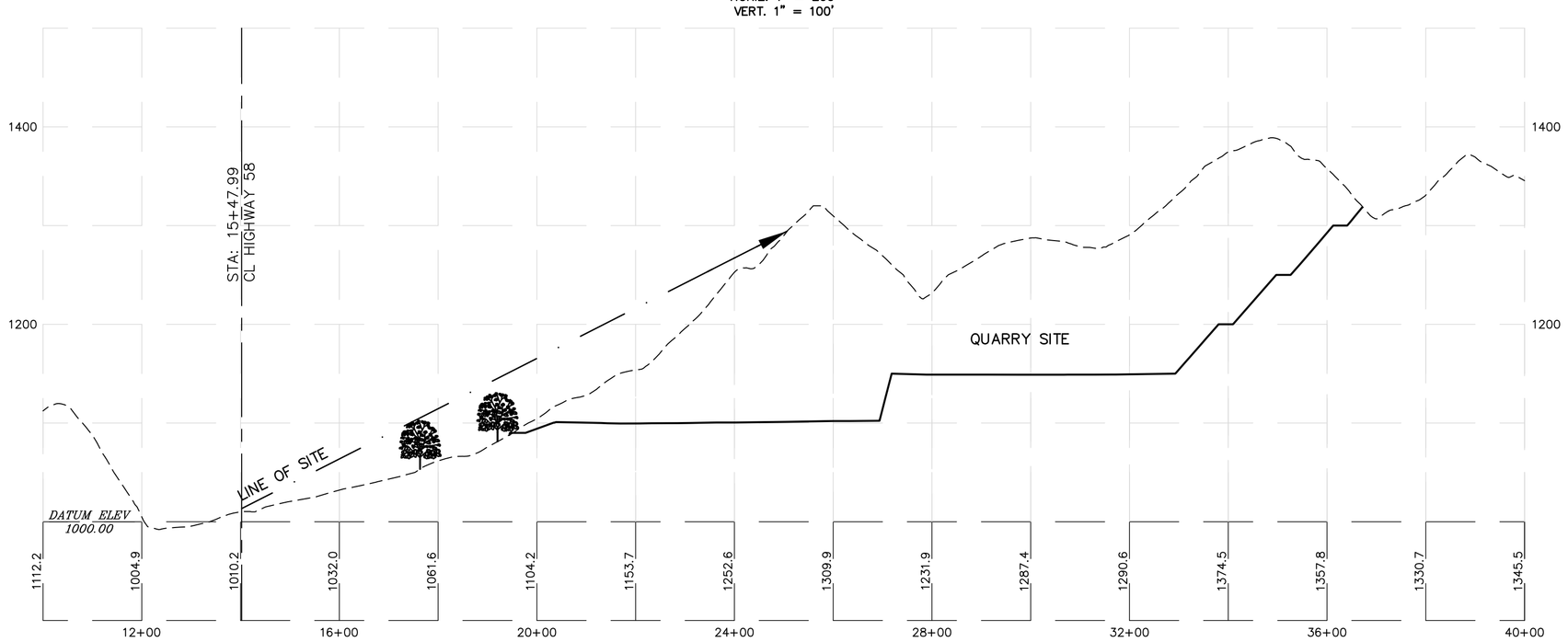

LINE OF SITE 'B' PROFILE

SCALE:
HORIZ. 1" = 200'
VERT. 1" = 100'

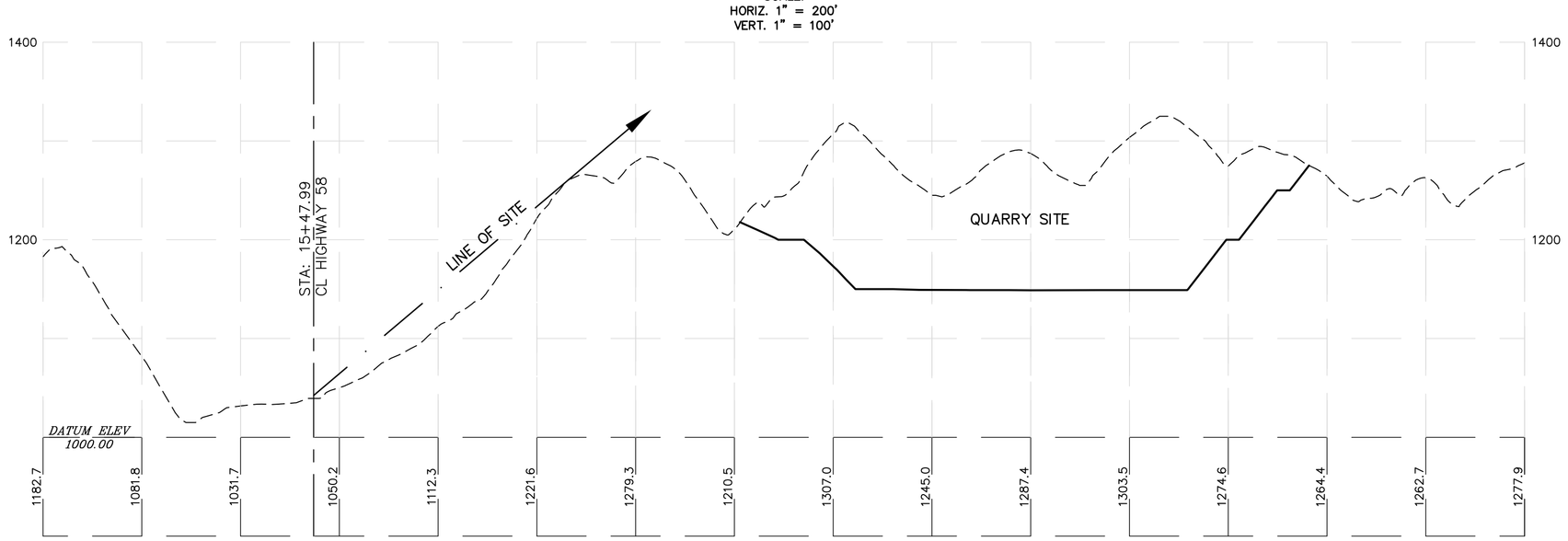

LINE OF SITE 'C' PROFILE

SCALE:
HORIZ. 1" = 200'
VERT. 1" = 100'

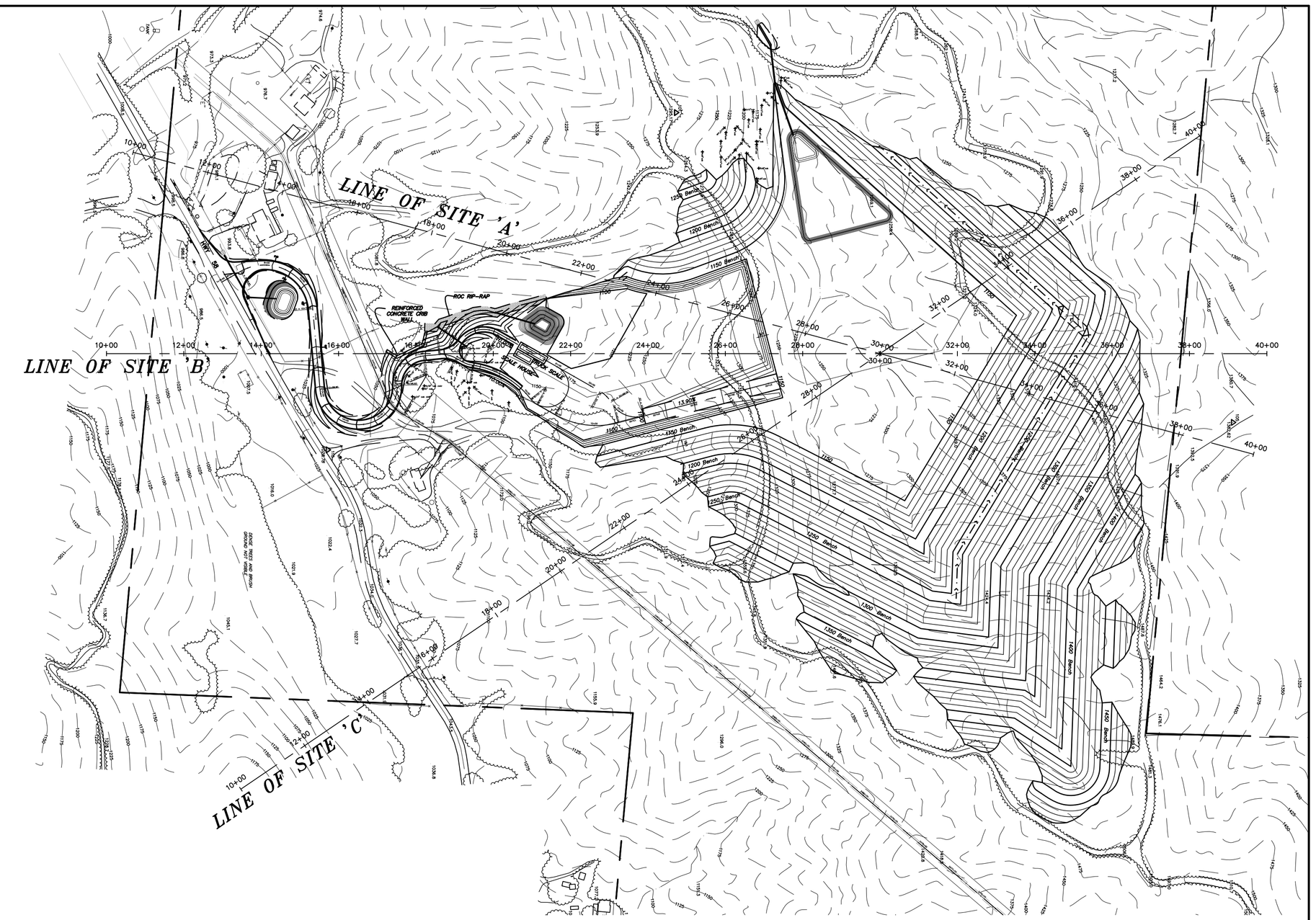

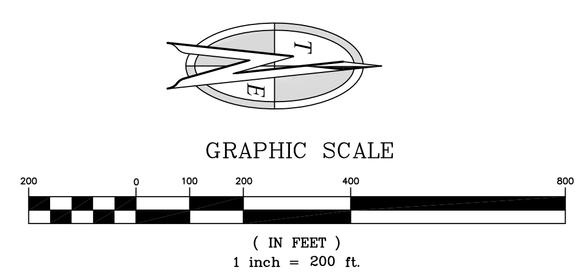

TARTAGLIA ENGINEERING
P.O. BOX 1930, ATASCADERO, CA. 93423 – 805-466-5660

PUBLIC IMPROVEMENT PLANS FOR
LAS PILITAS ROCK QUARRY

HIGHWAY 58 LINE OF SIGHT PLAN

DESIGN/DRAWN	COUNTY PLAN CHECK	APPROVED FOR COUNTY REQUIREMENTS
TGE		DEVELOPMENT SERVICES ENGINEER DATE
JOB NO. 08-23	COUNTY W.O. NO. xxx	R.C.E. 24084 DATE
CALIFORNIA COORDINATES N 706	E 1239	SHEET # 18 OF # 20

LAS PILITAS ROCK QUARRY – HIGHWAY 58 LINE OF SIGHT PLAN

HIGHWAY 58– APN 070-141-070 & 071

REV.	DESCRIPTION	DATE	APP.

TARTAGLIA ENGINEERING
CIVIL ENGINEERS
P.O. Box 1930, Atascadero, CA 93423
(805) 466-5660

LAS PILITAS RESOURCES LLC

DESIGN	TGE
DRAWN	TGE
CHECKED	RCT
SCALE	1"=200'
DWG.NO.	08-23
DATE	9-17-09
SHEET	18 OF 20

\\Server1\c\Land Projects 3\08-23\dwg\SITE PLAN.dwg, 17 and 18.dwg, 9/21/2009 11:04:17 AM