INDEX OF PLANS

STATE OF CALIFORNIA

DEPARTMENT OF TRANSPORTATION

PROJECT PLANS FOR CONSTRUCTION ON

STATE HIGHWAY

IN SAN LUIS OBISPO COUNTY
NEAR CAYUCOS FROM
NORTH OCEAN AVENUE TO 0.8 MILE
SOUTH OF VILLA CREEK ROAD

TO BE SUPPLEMENTED BY STANDARD PLANS DATED MAY 2006

Dist	COUNTY	ROUTE	POST MILES TOTAL PROJECT	SHEET NO.	TOTAL SHEETS
05	SLO	1	R36.8/39.6		

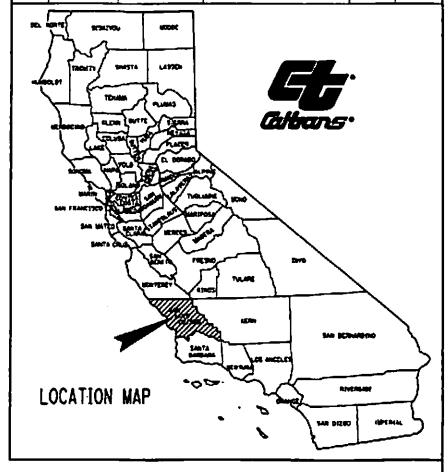

PULLOUT LOCATIONS

PULLOUT	POST MILE LIMITS	DIRECTION
①	37.06/37.14	SB
②	37.37/37.45	SB
③	37.88/38.13	SB
④	38.51/38.57	SB
⑤	38.75/38.80	SB
⑥	39.16/39.23	SB

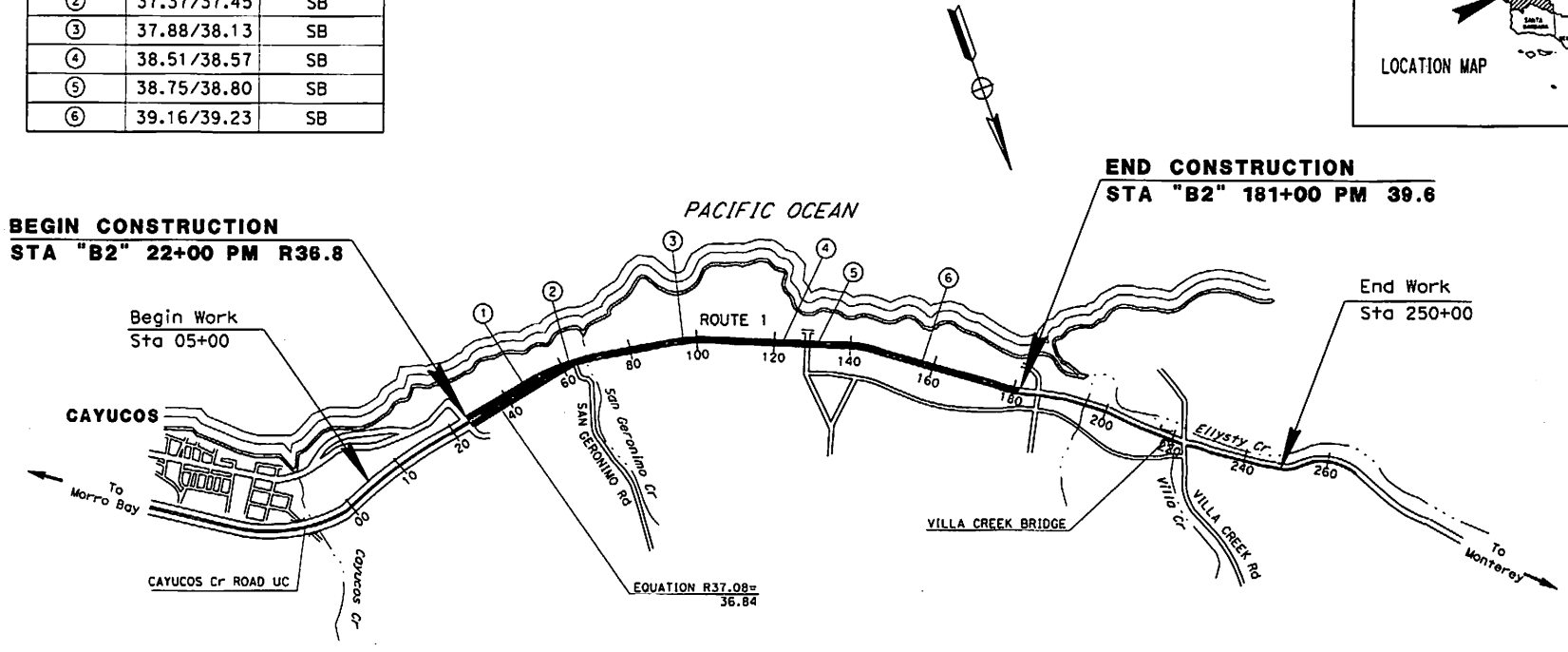

NO SCALE

THE CONTRACTOR SHALL POSSESS THE CLASS (OR CLASSES) OF LICENSE AS SPECIFIED IN THE "NOTICE TO BIDDERS."

LICENSED LANDSCAPE ARCHITECT

PLANS APPROVAL DATE

THE STATE OF CALIFORNIA OR ITS OFFICERS OR AGENTS SHALL NOT BE RESPONSIBLE FOR THE ACCURACY OF COMPLETENESS OF SCANNED COPIES OF THIS PLAN SHEET.

CONTRACT No.	05-0N4004
PROJECT ID	0500000213

SENIOR LANDSCAPE ARCHITECT	DENNIS REEVES
PROJECT MANAGER	KEN DOSTALEK

DATE PLOTTED => 21-OCT-2011
TIME PLOTTED => 11:56
LAST REVISION 00-00-00

BORDER LAST REVISED 7/2/2010 | CALTRANS WEB SITE IS: HTTP://WWW.DOT.CA.GOV/ | RELATIVE BORDER SCALE IS IN INCHES 0 1 2 3 | USERNAME => B132937 DGN FILE => 050000021 3ab001.dgn | UNIT 1502 | PROJECT NUMBER & PHASE 05000002131

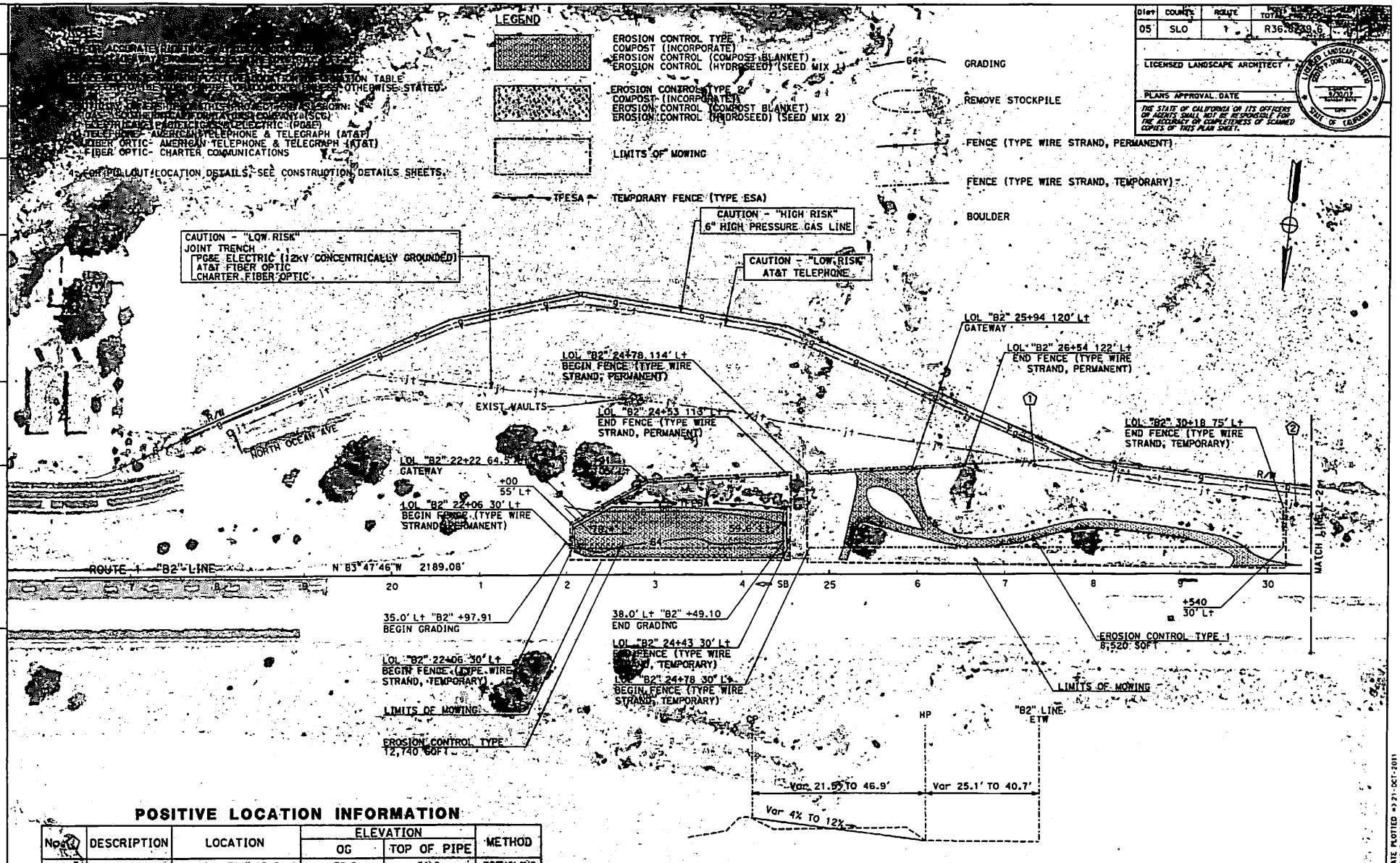

POSITIVE LOCATION INFORMATION

No.	DESCRIPTION	LOCATION	ELEVATION		METHOD
			OG	TOP OF PIPE	
1	JOINT TRENCH	124.1' L+ "B2" 27+34.4	56.2	51.9	POTHOLING
2	JOINT TRENCH	78.8' L+ "B2" 30+32.4	58.7	55.2	POTHOLING

TYPICAL CROSS SECTION

STA 21+97.91 TO STA 24+49.10 L+
NO SCALE

LAYOUT

SCALE: 1"=50' L-1

DIST	COUNTY	ROUTE	TOTAL PROJECT
05	SLO	1	R36.8/39.6

LICENSED LANDSCAPE ARCHITECT

PLANS APPROVAL DATE

THE STATE OF CALIFORNIA OR ITS OFFICERS OR AGENTS, SHALL NOT BE RESPONSIBLE FOR THE ACCURACY OR COMPLETENESS OF SCANNED COPIES OF THIS PLAN SHEET.

REVISED BY | DATE REVISED
SCOTT DOWLAN | KRISTEN LANGAGER
CALCULATED/DESIGNED BY | CHECKED BY
SENIOR LANDSCAPE ARCHITECT: DENNIS REEVES

STATE OF CALIFORNIA - DEPARTMENT OF TRANSPORTATION
Caltrans LANDSCAPE ARCHITECTURE

LAST REVISED: DATE PLOTTED => 21-OCT-2011
04-04-11 TIME PLOTTED => 11:56

BORDER LAST REVISED 7/2/2010 | USERNAME => g132937 DGN FILE => 050000021SecD01.dgn | RELATIVE BORDER SCALE IS IN INCHES 0 1 2 3 | UNIT 1502 | PROJECT NUMBER & PHASE 05000002131

Dist	COUNTY	ROUTE	POST MILES TOTAL PROJECT	SHEET No.	TOTAL SHEETS
05	SLO	1	R36.8/39.6		

LICENSED LANDSCAPE ARCHITECT

PLANS APPROVAL DATE

THE STATE OF CALIFORNIA OR ITS OFFICERS OR AGENTS SHALL NOT BE RESPONSIBLE FOR THE ACCURACY OR COMPLETENESS OF SCANNED COPIES OF THIS PLAN SHEET.

LICENSED LANDSCAPE ARCHITECT SCOTT P. DOWLAN No. 4410 STATE OF CALIFORNIA

NOTE:
FOR ACCURATE RIGHT OF WAY DATA, CONTACT RIGHT OF WAY ENGINEERING AT THE DISTRICT OFFICE.

POSITIVE LOCATION INFORMATION

No.	DESCRIPTION	LOCATION	ELEVATION OG	ELEVATION TOP OF PIPE	METHOD
1	JOINT TRENCH	124.1' Lt "B2" 27+34.4	56.2	51.9	POTHOLING
2	JOINT TRENCH	78.8' Lt "B2" 30+32.4	58.7	55.2	POTHOLING

CURVE DATA

No.	R	Δ	T	L
1	3000.00'	4°11'49"	109.93'	219.75'
2	2000.00'	5°10'51"	90.48'	180.85'
3	5000.00'	5°2'52"	220.40'	440.51'

SCALE: 1"=50'

LAYOUT L-2

STATE OF CALIFORNIA - DEPARTMENT OF TRANSPORTATION
Caltrans LANDSCAPE ARCHITECTURE

SENIOR LANDSCAPE ARCHITECT: DENNIS REEVES
CALCULATED-DESIGNED BY: SCOTT DOWLAN
CHECKED BY: KRISTEN LANGAGER
REVISED BY
DATE REVISED

LAST REVISION 04-04-11
DATE PLOTTED => 21-OCT-2011
TIME PLOTTED => 11:56

BORDER LAST REVISED 7/2/2010
USERNAME => s132937
DGN FILE => 0500000213ea002.dgn
RELATIVE BORDER SCALE IS IN INCHES 0 1 2 3
UNIT 1502
PROJECT NUMBER & PHASE 05000002131

NOTE:
FOR ACCURATE RIGHT OF WAY DATA, CONTACT RIGHT OF WAY ENGINEERING AT THE DISTRICT OFFICE.

DIST	COUNTY	ROUTE	POST MILES TOTAL PROJECT	SHEET NO.	TOTAL SHEETS
05	SLO	1	R36.8/39.6		

LICENSED LANDSCAPE ARCHITECT

PLANS APPROVAL DATE

THE STATE OF CALIFORNIA OR ITS OFFICERS OR AGENTS SHALL NOT BE RESPONSIBLE FOR THE INCORRECTION COMPLETENESS OF SIGNED COPIES OF THESE PLAN SHEET.

BEGIN REMOVE CHAIN LINK FENCE

EXIST VAULTS

LOL "B2" 46+60.86 71.47' Lt
END FENCE (TYPE WIRE STRAND, PERMANENT)

LOL "B2" 46+76 70.90' Lt
BEGIN BOULDERS (15 FT ON CENTER)

LOL "B2" 49+37 40' Lt
END BOULDERS (15 FT ON CENTER)

LOL "B2" 49+44 30' Lt
BEGIN FENCE (TYPE WIRE STRAND, TEMPORARY)

END REMOVE CHAIN LINK FENCE

LOL "B2" 51+00 91.5' Lt
END FENCE (TYPE WIRE STRAND, TEMPORARY)

CAUTION - "LOW RISK"
JOINT TRENCH
PG&E: ELECTRIC (12kV CONCENTRICALLY GROUNDED)
AT&T FIBER OPTIC
CHARTER FIBER OPTIC

CAUTION - "HIGH RISK"
6" HIGH PRESSURE GAS LINE

CAUTION - "LOW RISK"
AT&T TELEPHONE

PULLOUT LOCATION 1
(SEE CONSTRUCTION DETAIL SHEETS)

ROUTE 1 "B2" LINE N 81°48'42" W 4260.03'

MATCH LINE L-2

MATCH LINE L-4

LOL "B2" 45+53 30' Lt
BEGIN FENCE (TYPE WIRE STRAND, PERMANENT)

LOL "B2" 45+53 30' Lt
OPENING

LOL "B2" 45+49 30' Lt
END FENCE (TYPE WIRE STRAND, PERMANENT)

LOL "B2" 45+40 30' Lt
GATEWAY

LIMITS OF MOWING

+156 30' Lt

EROSION CONTROL TYPE 1
14,780 SQFT

RELOCATE ROADSIDE SIGN (1)

POSITIVE LOCATION INFORMATION

No. ⬠	DESCRIPTION	LOCATION	ELEVATION		METHOD
			OG	TOP OF PIPE	
3	TELEPHONE	85.8' Lt "B2" 44+81.1	66.6	63.5	POTHOLING
4	JOINT TRENCH	61.8' Lt "B2" 45+18.1	63.2	60.7	POTHOLING
5	JOINT TRENCH	60.1' Lt "B2" 48+32.0	72.9	68.7	POTHOLING
6	TELEPHONE	95.9' Lt "B2" 51+00.0	66.9	63.2	POTHOLING
7	JOINT TRENCH	72.5' Lt "B2" 51+60.6	69.3	64.5	POTHOLING

CURVE DATA

No: ①	R	Δ	T	L
3	5000.00'	5°2'52"	220.40'	440.51'

LAYOUT

SCALE: 1"=50'

L-3

STATE OF CALIFORNIA - DEPARTMENT OF TRANSPORTATION
Gibbons LANDSCAPE ARCHITECTURE
SENIOR LANDSCAPE ARCHITECT: DENNIS REEVES
CALCULATED-DESIGNED BY
CHECKED BY
SCOTT DONLAN
KRISTEN LANGAGER
REVISED BY
DATE REVISED

DATE PLOTTED => 21-OCT-2011
TIME PLOTTED => 11:56
04-04-11

BORDER LAST REVISED 7/2/2010
USERNAME => s132937
DGN FILE => 05000002131e0003.dgn
RELATIVE BORDER SCALE IS IN INCHES 0 1 2 3
UNIT 1502
PROJECT NUMBER & PHASE 05000002131



POSITIVE LOCATION INFORMATION

No. ⬠	DESCRIPTION	LOCATION	ELEVATION		METHOD
			OG	TOP OF PIPE	
8	JOINT TRENCH	80.0' L+ "B2" 62+15.9	57.4	53.4	POTHOLING

LAYOUT
L-4

SCALE: 1" = 50'

STATE OF CALIFORNIA - DEPARTMENT OF TRANSPORTATION
Caltrans LANDSCAPE ARCHITECTURE
SENIOR LANDSCAPE ARCHITECT: DENNIS REEVES
CALCULATED/DESIGNED BY
CHECKED BY
SCOTT DONLAN
KRISTEN LANGAGER
REVISED BY
DATE REVISED

LAST REVISED: 04-04-11
DATE PLOTTED => 21-OCT-2011
TIME PLOTTED => 11:56

BORDER LAST REVISED 7/2/2010
USERNAME => s132937
DGN FILE => 050000021302004.dgn
RELATIVE BORDER SCALE IS IN INCHES 0 1 2 3
UNIT 1502
PROJECT NUMBER & PHASE 05000002131

Dist.	COUNTY	ROUTE	POST MILES TOTAL PROJECT	SHEET No.	TOTAL SHEETS
05	SLO	1	R36.8/39.6		

LICENSED LANDSCAPE ARCHITECT

STATE OF CALIFORNIA - DEPARTMENT OF TRANSPORTATION
Caltrans LANDSCAPE ARCHITECTURE

SENIOR LANDSCAPE ARCHITECT: DENNIS REEVES
CALCULATED-DESIGNED BY: SCOTT DOWLAN
CHECKED BY: KRISTEN LANGAGER
REVISED BY
DATE REVISED

LAST REVISION 04-04-11
DATE PLOTTED => 21-OCT-2011
TIME PLOTTED => 11:56

BORDER LAST REVISED 7/2/2010
USERNAME => s132937
DGN FILE => 0500000213ea005.dgn
RELATIVE BORDER SCALE IS IN INCHES 0 1 2 3
UNIT 1502
PROJECT NUMBER & PHASE 05000002131

DIST	COUNTY	ROUTE	POST MILES TOTAL PROJECT	SHEET NO.	TOTAL SHEETS
05	SLO	1	R36.8/39.6		

LICENSED LANDSCAPE ARCHITECT

PLANS APPROVAL DATE

THE STATE OF CALIFORNIA OR ITS OFFICERS OR AGENTS SHALL NOT BE RESPONSIBLE FOR THE ACCURACY OR COMPLETENESS OF SCANNED COPIES OF THIS PLAN SHEET.

NOTE:
FOR ACCURATE RIGHT OF WAY DATA, CONTACT RIGHT OF WAY ENGINEERING AT THE DISTRICT OFFICE.



POSITIVE LOCATION INFORMATION

No. ⬠	DESCRIPTION	LOCATION	ELEVATION		METHOD
			OG	TOP OF PIPE	
9	JOINT TRENCH	119.2' Lt "B2" 85+20.2	70.4	67.5	POTHOLING
10	JOINT TRENCH	120.8' Lt "B2" 88+40.9	63.9	60.2	POTHOLING

LAYOUT
L-6

SCALE: 1"=50'

STATE OF CALIFORNIA - DEPARTMENT OF TRANSPORTATION
Caltrans LANDSCAPE ARCHITECTURE

SENIOR LANDSCAPE ARCHITECT: DENNIS REEVES
CALCULATED-DESIGNED BY: SCOTT DOWLAN
CHECKED BY: KRISTEN LANGAGER
REVISED BY
DATE REVISED

LAST REVISION 04-04-11
DATE PLOTTED => 21-OCT-2011
TIME PLOTTED => 11:56

BORDER LAST REVISED 7/2/2010
USERNAME => s132937
DGN FILE => 05000002130006.dgn
RELATIVE BORDER SCALE IS IN INCHES 0 1 2 3
UNIT 1502
PROJECT NUMBER & PHASE 05000002131

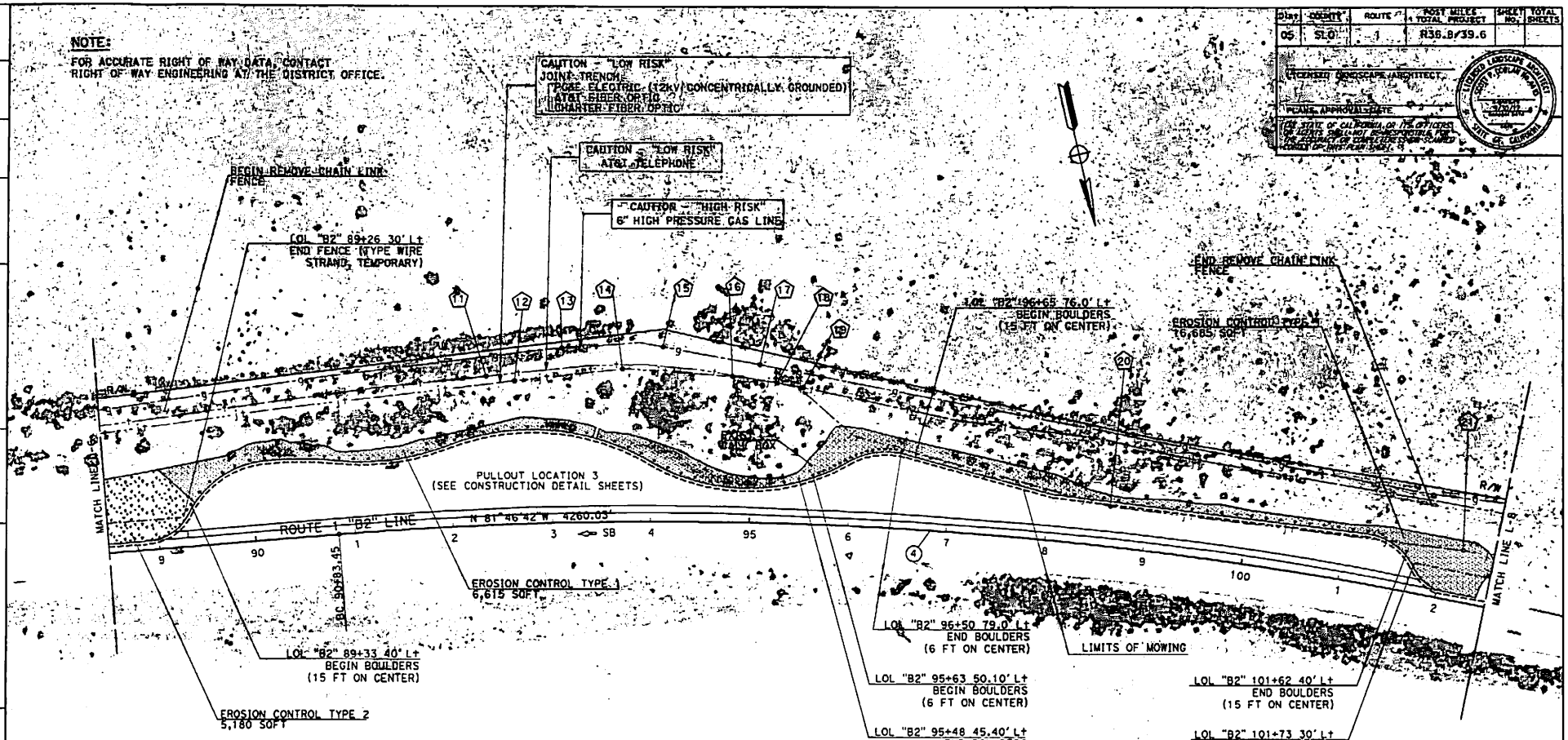

Dist	COUNTY	ROUTE	POST MILES TOTAL PROJECT	SHEET NO.	TOTAL SHEETS
05	SLO	1	R36.8/39.6		

LICENSED LANDSCAPE ARCHITECT

DATE APPROVED/DATE

FOR STATE OF CALIFORNIA, OR THE OFFICERS OR AGENTS THEREOF, NOT RESPONSIBLE FOR THE ACCURACY OR COMPLETENESS OF DATA SHOWN HEREON

POSITIVE LOCATION INFORMATION

No. ⬠	DESCRIPTION	LOCATION	ELEVATION		METHOD
			OG	TOP OF PIPE	
11	TELEPHONE	150.8' Lt "B2" 92+39.3	68.0	64.8	POTHOLING
12	JOINT TRENCH	145.1' Lt "B2" 92+66.4	70.0	66.1	POTHOLING
13	6" HIGH PRESSURE GAS	176.7' Lt "B2" 93+13.3	67.2	64.1	POTHOLING
14	JOINT TRENCH	154.8' Lt "B2" 93+72.5	66.6	63.7	POTHOLING
15	6" HIGH PRESSURE GAS	178.0' Lt "B2" 94+09.8	64.7	61.2	POTHOLING
16	JOINT TRENCH	147.8' Lt "B2" 94+80.4	63.6	60.1	POTHOLING
17	6" HIGH PRESSURE GAS	160.2' Lt "B2" 95+06.8	61.7	58.0	POTHOLING
18	JOINT TRENCH	141.9' Lt "B2" 95+23.8	61.8	58.7	POTHOLING
19	TELEPHONE	138.3' Lt "B2" 95+49.7	61.4	57.9	POTHOLING
20	JOINT TRENCH	40.7' Lt "B2" 98+62.2	79.3	75.8	POTHOLING
21	JOINT TRENCH	52.2' Lt "B2" 102+18.6	77.1	73.7	POTHOLING

CURVE DATA

No. ◯	R	Δ	T	L
4	4012.01'	17°9'15"	605.12'	1201.19'

LAYOUT

SCALE: 1"=50'

L-7

STATE OF CALIFORNIA - DEPARTMENT OF TRANSPORTATION
Caltrans LANDSCAPE ARCHITECTURE
SENIOR LANDSCAPE ARCHITECT: DENNIS REEVES
CALCULATED/DESIGNED BY
CHECKED BY: KRISTEN LANGAGER
REVISED BY: SCOTT DOWLAN
DATE REVISED

LAST REVISION 04-04-11
DATE PLOTTED => 21-OCT-2011
TIME PLOTTED => 11:56

BORDER LAST REVISED 7/2/2010
USERNAME => s132937
DGN FILE => 0500000213ed007.dgn
RELATIVE BORDER SCALE IS IN INCHES 0 1 2 3
UNIT 1502
PROJECT NUMBER & PHASE 05000002131

NOTE:
FOR ACCURATE RIGHT OF WAY DATA, CONTACT RIGHT OF WAY ENGINEERING AT THE DISTRICT OFFICE.

Dist	COUNTY	ROUTE	POST MILES TOTAL PROJECT	SHEET NO.	TOTAL SHEETS
05	SLO	1	R36.8/39.6		

LICENSED LANDSCAPE ARCHITECT
PLANS APPROVAL DATE
THE STATE OF CALIFORNIA OR ITS OFFICERS OR AGENTS SHALL NOT BE RESPONSIBLE FOR THE ACCURACY OR COMPLETENESS OF SCANNED COPIES OF THIS PLAN SHEET.

CAUTION - "LOW RISK"
JOINT TRENCH
PG&E-ELECTRIC (12kV CONCENTRICALLY GROUNDED)
AT&T FIBER OPTIC
CHARTER-FIBER OPTIC

CAUTION - "HIGH RISK"
6" HIGH PRESSURE GAS LINE

CAUTION - "LOW RISK"
AT&T TELEPHONE

EXIST VAULTS

MATCH LINE L-7

R/W

ROUTE 1 "B2" LINE N 64°37'27"W 3120.37'

SB

EROSION CONTROL (WATTLE) 14,175 SQFT

LIMITS OF WORK

MATCH LINE L-9

POSITIVE LOCATION INFORMATION

No.	DESCRIPTION	LOCATION	ELEVATION OG	ELEVATION TOP OF PIPE	METHOD
22	JOINT TRENCH	58.4' Lt "B2" 104+95.6	74.0	70.1±	POTHOLING
23	JOINT TRENCH	60.5' Lt "B2" 111+08.5	76.8	73.1	POTHOLING

CURVE DATA

No.	R	Δ	T	L
4	4012.01'	17°9'15"	605.12'	1201.19

LAYOUT

SCALE: 1"=50'

L-8

STATE OF CALIFORNIA - DEPARTMENT OF TRANSPORTATION
LANDSCAPE ARCHITECTURE
SENIOR LANDSCAPE ARCHITECT: DENNIS REEVES
CALCULATED/DESIGNED BY
CHECKED BY
SCOTT DOWLAN
KRISTEN LANGAGER
REVISED BY
DATE REVISED

DATE PLOTTED => 21-OCT-2011
TIME PLOTTED => 13:45
04-04-11

BORDER LAST REVISED 7/2/2010
USERNAME => s123479
DGN FILE => 05000002131ea008.dgn
RELATIVE BORDER SCALE IS IN INCHES 0 1 2 3
UNIT 1502
PROJECT NUMBER & PHASE 05000002131

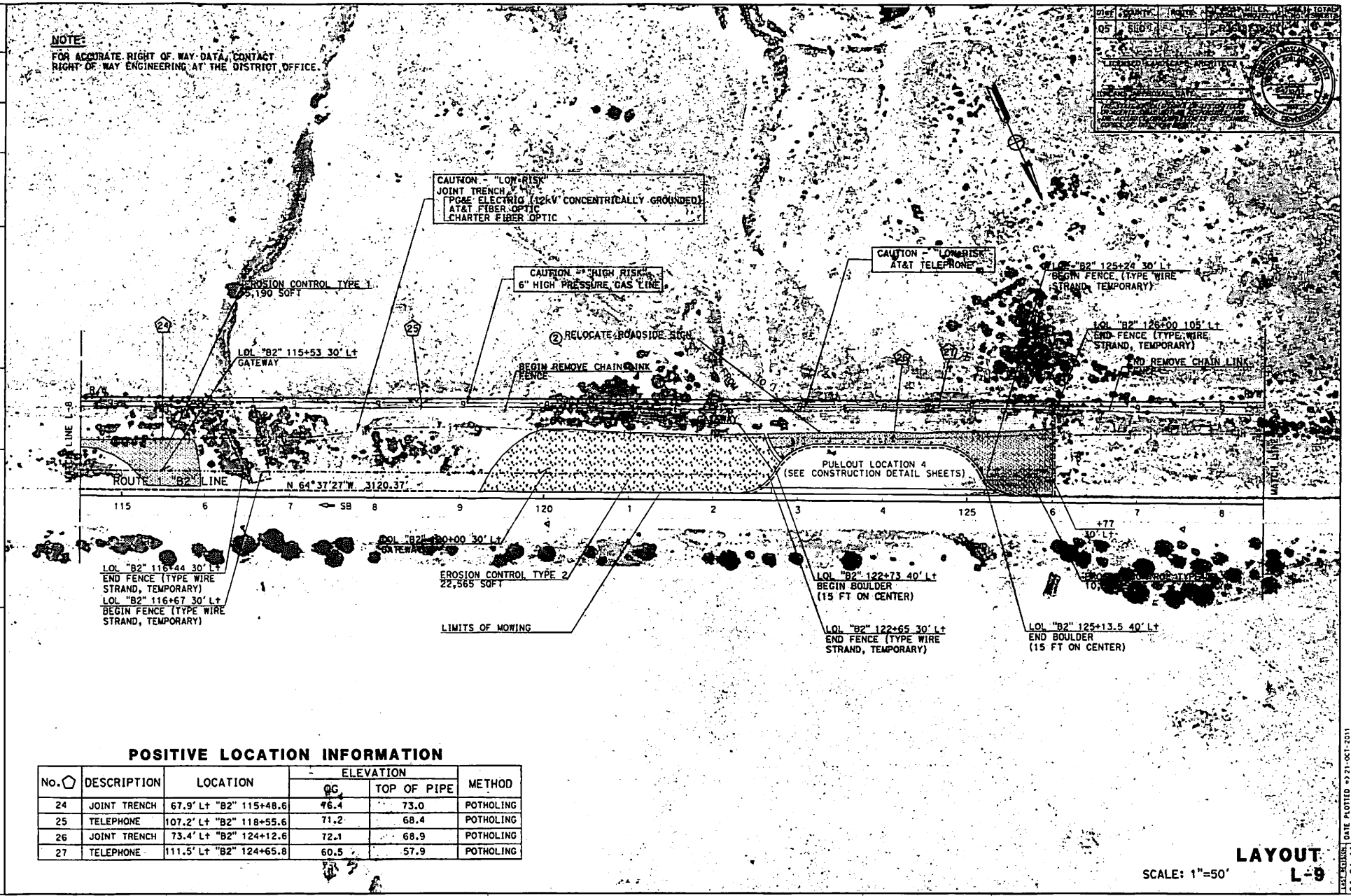

POSITIVE LOCATION INFORMATION

No. ⬠	DESCRIPTION	LOCATION	ELEVATION		METHOD
			OG	TOP OF PIPE	
24	JOINT TRENCH	67.9' Lt "B2" 115+48.6	76.4	73.0	POTHOLING
25	TELEPHONE	107.2' Lt "B2" 118+55.6	71.2	68.4	POTHOLING
26	JOINT TRENCH	73.4' Lt "B2" 124+12.6	72.1	68.9	POTHOLING
27	TELEPHONE	111.5' Lt "B2" 124+65.8	60.5	57.9	POTHOLING

LAYOUT

SCALE: 1"=50'

L-9

STATE OF CALIFORNIA - DEPARTMENT OF TRANSPORTATION
LANDSCAPE ARCHITECTURE
SENIOR LANDSCAPE ARCHITECT: DENNIS REEVES
CALCULATED-DESIGNED BY
CHECKED BY: KRISTEN LANGAGER
REVISED BY: SCOTT DOWLAN
DATE REVISED

BORDER LAST REVISED 7/2/2010

USERNAME => s132937
DGN FILE => 0500000213e0009.dgn

RELATIVE BORDER SCALE IS IN INCHES 0 1 2 3

UNIT 1502

PROJECT NUMBER & PHASE 05000002131

LAST REVISION
DATE PLOTTED => 21-OCT-2011
TIME PLOTTED => 11:57
04-04-11

Dist	COUNTY	ROUTE	POST MILES TOTAL PROJECT	SHEET NO.	TOTAL SHEETS
05	SLO	1	R36.8/39.6		

POSITIVE LOCATION INFORMATION

NO.	DESCRIPTION	LOCATION	ELEVATION OG	ELEVATION TOP OF PIPE	METHOD
28	TELEPHONE	99.3' Lt "B2" 132+80.6	50.4	[illegible]	POTHOLING
29	6" HIGH PRESSURE GAS	117.7' Lt "B2" 132+93.7	51.9	[illegible]	POTHOLING
30	6" HIGH PRESSURE GAS	117.5' Lt "B2" 135+90.1	52.5	[illegible]	POTHOLING
31	6" HIGH PRESSURE GAS	118.0' Lt "B2" 138+96.1	52.1	[illegible]	POTHOLING
32	6" HIGH PRESSURE GAS	116.6' Lt "B2" 137+98.8	52.1	[illegible]	POTHOLING
33	TELEPHONE	99.8' Lt "B2" 138+09.7	52.1	[illegible]	POTHOLING

CURVE DATA

NO.	R	Δ	T	L
[illegible]	[illegible]	[illegible]	[illegible]	848.23

LAYOUT
L-10
SCALE: 1" = 50'

STATE OF CALIFORNIA - DEPARTMENT OF TRANSPORTATION
Caltrans LANDSCAPE ARCHITECTURE

SENIOR LANDSCAPE ARCHITECT: DENNIS REEVES
CALCULATED-DESIGNED BY: SCOTT DOWLAN
CHECKED BY: KRISTEN LANGAGER
REVISED BY
DATE REVISED

LAST REVISION 04-04-11
DATE PLOTTED => 21-OCT-2011
TIME PLOTTED => 11:57

BORDER LAST REVISED 7/2/2010
USERNAME => s132937
DGN FILE => 0500000213ea010.dgn
RELATIVE BORDER SCALE IS IN INCHES
0 1 2 3
UNIT 1502
PROJECT NUMBER & PHASE
05000002131

Dist	COUNTY	ROUTE	POST MILES TOTAL PROJECT	SHEET No.	TOTAL SHEETS
05	SLO	1	R36.8/39.6		

LICENSED LANDSCAPE ARCHITECT

PLANS APPROVAL DATE

THE STATE OF CALIFORNIA OR ITS OFFICERS OR AGENTS SHALL NOT BE RESPONSIBLE FOR THE ACCURACY OR COMPLETENESS OF SCANNED COPIES OF THIS PLAN SHEET.

LICENSED LANDSCAPE ARCHITECT SCOTT P. DOWLAN No. 4430 5/30/12 STATE OF CALIFORNIA

NOTE:



LAYOUT L-11

SCALE: 1"=50'

STATE OF CALIFORNIA - DEPARTMENT OF TRANSPORTATION

Caltrans LANDSCAPE ARCHITECTURE

SENIOR LANDSCAPE ARCHITECT: DENNIS REEVES

CALCULATED-DESIGNED BY: SCOTT DOWLAN

CHECKED BY: KRISTEN LANGAGER

REVISED BY

DATE REVISED

LAST REVISION 04-04-11

DATE PLOTTED => 21-OCT-2011

TIME PLOTTED => 11:57

BORDER LAST REVISED 7/2/2010

USERNAME => s132937

DGN FILE => 0500000213ea011.dgn

RELATIVE BORDER SCALE IS IN INCHES 0 1 2 3

UNIT 1502

PROJECT NUMBER & PHASE 05000002131



POSITIVE LOCATION INFORMATION

No.	DESCRIPTION	LOCATION	ELEVATION OG	ELEVATION TOP OF PIPE	METHOD
35	6" HIGH PRESSURE GAS	107.4' Lt "B2" 157+81.7	41.4	38.0	POTHOLING
39	6" HIGH PRESSURE GAS	109.8' Lt "B2" 158+75.0	40.8	37.2	POTHOLING
36	6" HIGH PRESSURE GAS	107.2' Lt "B2" 159+79.8	40.8	37.3	POTHOLING

LAYOUT

SCALE: 1"=50' **L-12**

STATE OF CALIFORNIA - DEPARTMENT OF TRANSPORTATION
LANDSCAPE ARCHITECTURE
SENIOR LANDSCAPE ARCHITECT: DENNIS REEVES
CALCULATED-DESIGNED BY:
CHECKED BY: KRISTEN LANDAGER
REVISED BY: SCOTT DOWLAN
DATE REVISED:
LAST REVISED: DATE PLOTTED => 21-OCT-2011
04-04-11 TIME PLOTTED => 11:57

BORDER LAST REVISED 7/2/2010 | USERNAME => s132937 DGN FILE => 05000002131e0012.dgn | RELATIVE BORDER SCALE IS IN INCHES 0 1 2 3 | UNIT 1502 | PROJECT NUMBER & PHASE 05000002131



POSITIVE LOCATION INFORMATION

No.	DESCRIPTION	LOCATION	ELEVATION OG	ELEVATION TOP OF PIPE	METHOD
37	6" HIGH PRESSURE GAS	88.3' Lt "B2" 170+84.4	36.9	33.3	POTHOLING
38	6" HIGH PRESSURE GAS	106.4' Lt "B2" 171+87.5	38.9	35.1	POTHOLING
39	6" HIGH PRESSURE GAS	108.5' Lt "B2" 177+40.5	39.7	35.9	POTHOLING

TYPICAL CROSS SECTION

STA 170+80.00 TO 174+50.00 Lt
STA 177+50.00 TO 178+10.00 Lt
STA 178+90.00 TO 179+70.00 Lt
STA 180+80.00 TO 181+30.00 Lt
NO SCALE

LAYOUT

SCALE: 1"=50'

L-13

STATE OF CALIFORNIA - DEPARTMENT OF TRANSPORTATION
Caltrans LANDSCAPE ARCHITECTURE
SENIOR LANDSCAPE ARCHITECT: DENNIS REEVES
CALCULATED/DESIGNED BY: SCOTT DORLAN
CHECKED BY: KRISTEN LANGAGER
REVISED BY
DATE REVISED

DIST 06 COUNTY SBD ROUTE 1 POST MILES TOTAL PROJECT 38.8/39.2 TOTAL SHEETS 11

LAST REVISION 04-04-11
DATE PLOTTED => 31-OCT-2011
TIME PLOTTED => 11:57

BORDER LAST REVISED 7/2/2010
USERNAME => a132937
DGN FILE => 050000021 3ea013.dgn
RELATIVE BORDER SCALE IS IN INCHES 0 1 2 3
UNIT 1502
PROJECT NUMBER & PHASE 05000002131

Dist	COUNTY	ROUTE	POST MILES TOTAL PROJECT	SHEET NO.	TOTAL SHEETS
05	SLO	1	R36.8/39.6		

REGISTERED CIVIL ENGINEER — DATE

PLANS APPROVAL DATE

THE STATE OF CALIFORNIA OR ITS OFFICERS OR AGENTS SHALL NOT BE RESPONSIBLE FOR THE ACCURACY OR COMPLETENESS OF SCANNED COPIES OF THIS PLAN SHEET.

REGISTERED PROFESSIONAL ENGINEER — PON LIM — No. 76644 — EXP. 12/31/12 — CIVIL — STATE OF CALIFORNIA

NOTE:

1. PLACE SAFETY EDGE AS SHOWN AT ALL PULLOUTS.
2. DO NOT PLACE SAFETY EDGE WHEN CONCRETE BARRIER OR MBGR FACE IS LESS THAN 1' FROM THE ES.
3. DO NOT PLACE SAFETY EDGE ADJACENT TO GUTTERS OR DITCHES WHERE DISTANCE FROM ETW/ES TO EXISTING HP IS 1' OR LESS.
4. DIMENSIONS OF THE PAVEMENT STRUCTURES (STRUCTURAL SECTIONS) ARE SUBJECT TO TOLERANCES SPECIFIED IN THE STANDARD SPECIFICATIONS.
5. SEE LAYOUTS FOR UTILITIES AND POSITIVE LOCATION INFORMATION.
6. SEE LAYOUTS FOR EXACT LOCATION OF FENCE AND BOULDERS PLACEMENT.

TYPICAL STRUCTURE SECTIONS

[1] 0.30' HMA (TYPE A) / 1.50' CLASS 2 AB
[2] 1.00' CLASS 2 AB
[3] 0.17' CRUSHED STONE / 0.83' CLASS 2 AB
[4] Exist / 0.21' AC / 0.67' AB / 0.50' AS

CURVE DATA

No.	R	Δ	T	L
3	5000.00'	5°2'52"	220.40'	440.51'
6	50.00'	54°47'28"	25.91'	47.81'
7	70.00'	62°51'37"	42.78'	76.80'
8	70.00'	57°16'52"	38.23'	69.98'
9	50.00'	57°39'49"	27.52'	50.32'

LEGEND

- HMA (TYPE A)
- ASPHALT COLOR COATING
- POROUS PAVEMENT WITH CRUSHED STONE
- CLASS 2 AB
- (xx) TRAFFIC STRIPE DETAIL NUMBER
- FENCE (TYPE WIRE STRAND, PERMANENT)
- FENCE (TYPE WIRE STRAND, TEMPORARY)
- BOULDERS

ABBREVIATION

Ang Pt ANGLE POINT

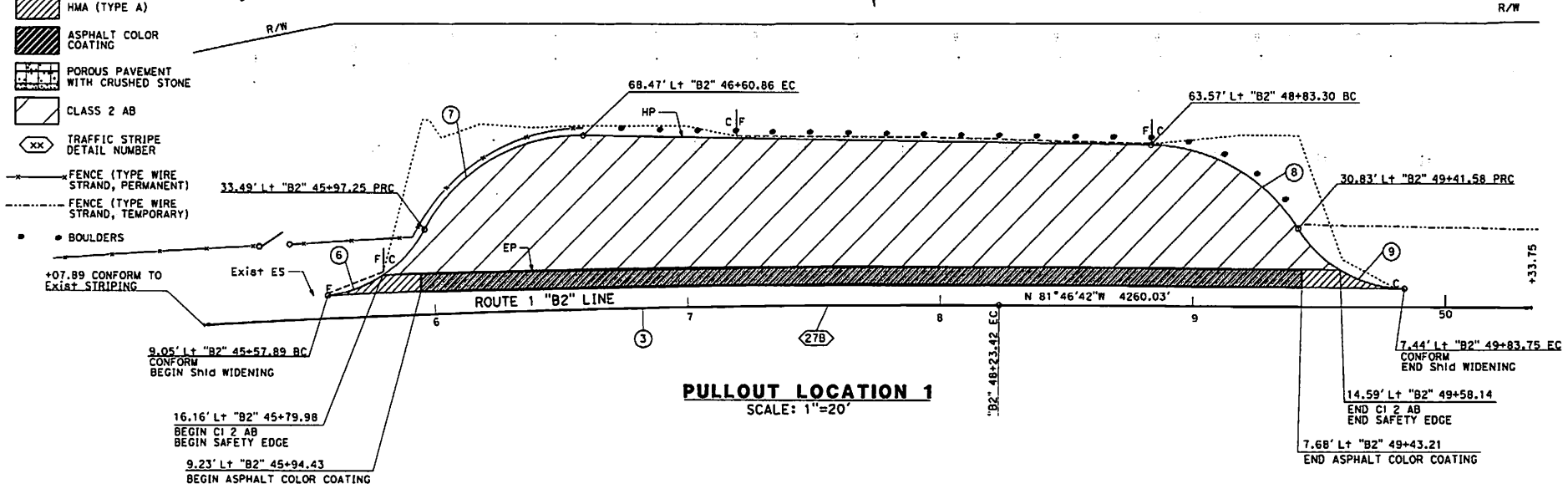

PULLOUT LOCATION 1
SCALE: 1"=20'

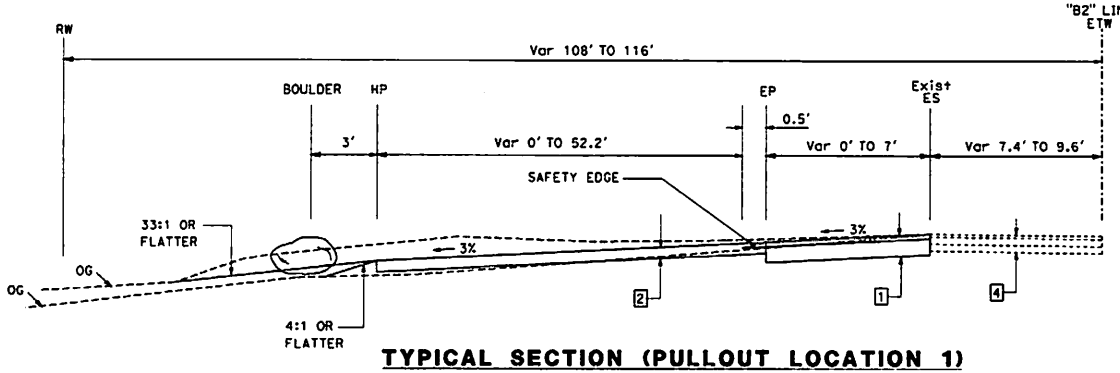

TYPICAL SECTION (PULLOUT LOCATION 1)
NO SCALE

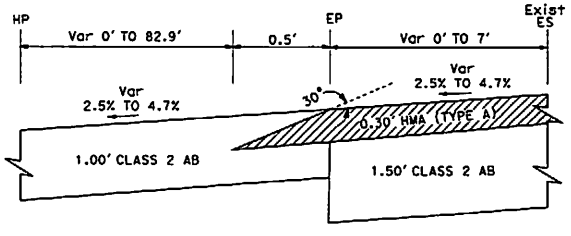

SAFETY EDGE
NO SCALE

CONSTRUCTION DETAILS

SCALE AS SHOWN

C-1

STATE OF CALIFORNIA - DEPARTMENT OF TRANSPORTATION — DESIGN

FUNCTIONAL SUPERVISOR: JOHN FOUCHE

CALCULATED/DESIGNED BY: PON LIM — CHECKED BY: JOHN FOUCHE

REVISED BY — DATE REVISED

LAST REVISED: DATE PLOTTED => 21-OCT-2011 — TIME PLOTTED => 11:57 — 10-20-11

BORDER LAST REVISED 7/2/2010

USERNAME => e132937
DGN FILE => 0500000213gs001.dgn

RELATIVE BORDER SCALE IS IN INCHES: 0 1 2 3

UNIT 1449

PROJECT NUMBER & PHASE 0500000213

Dist	COUNTY	ROUTE	POST MILES TOTAL PROJECT	SHEET No.	TOTAL SHEETS
05	SLO	1	R36.8/39.6		

REGISTERED CIVIL ENGINEER DATE

PLANS APPROVAL DATE

THE STATE OF CALIFORNIA OR ITS OFFICERS OR AGENTS SHALL NOT BE RESPONSIBLE FOR THE ACCURACY OR COMPLETENESS OF SCANNED COPIES OF THIS PLAN SHEET.

REGISTERED PROFESSIONAL ENGINEER — POH LIM — No. 76644 — Exp 12/31/12 — CIVIL — STATE OF CALIFORNIA

CURVE DATA

No.	R	Δ	T	L
10	50.00'	54°34'18"	25.79'	47.62'
11	100.00'	54°27'40"	51.46'	95.05'

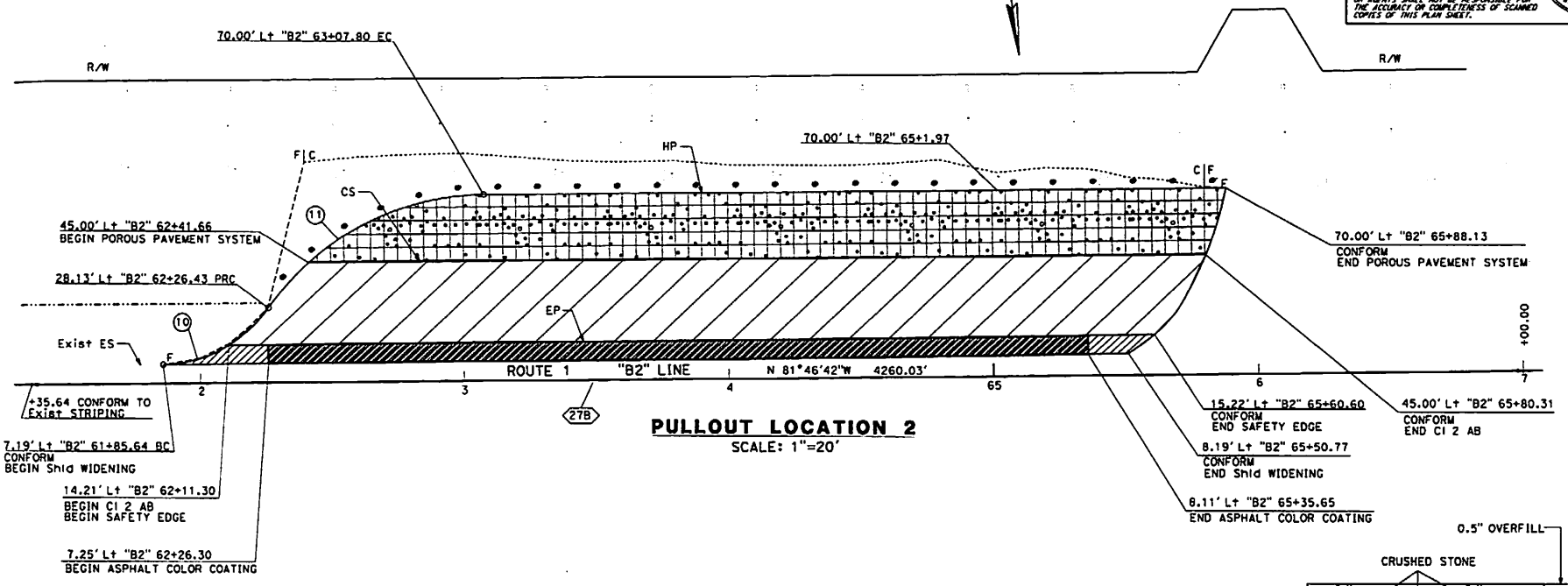

PULLOUT LOCATION 2

SCALE: 1"=20'

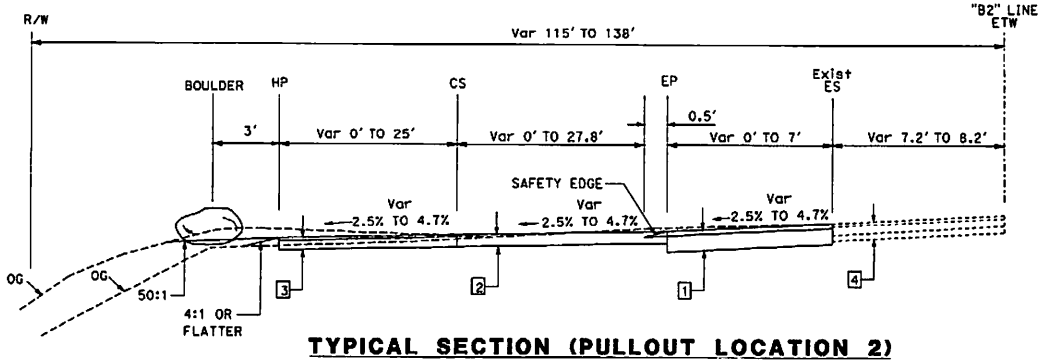

TYPICAL SECTION (PULLOUT LOCATION 2)

NO SCALE

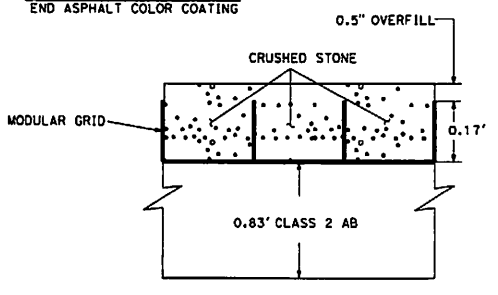

SECTION A-A

NO SCALE

CONSTRUCTION DETAILS

SCALE AS SHOWN

C-2

STATE OF CALIFORNIA - DEPARTMENT OF TRANSPORTATION — DESIGN

FUNCTIONAL SUPERVISOR: JOHN FOUCHE

CALCULATED-DESIGNED BY: POH LIM — CHECKED BY: JOHN FOUCHE

REVISED BY — DATE REVISED

LAST REVISED: 10-20-11 — DATE PLOTTED => 21-OCT-2011 — TIME PLOTTED => 11:57

BORDER LAST REVISED 7/2/2010 | USERNAME => s132937 | DGN FILE => 0500000213ga002.dgn | RELATIVE BORDER SCALE IS IN INCHES 0 1 2 3 | UNIT 1449 | PROJECT NUMBER & PHASE 05000002131

Dist	COUNTY	ROUTE	POST MILES TOTAL PROJECT	SHEET No.	TOTAL SHEETS
05	SLO	1	R36.8/39.6		

REGISTERED CIVIL ENGINEER DATE

PLANS APPROVAL DATE

THE STATE OF CALIFORNIA OR ITS OFFICERS OR AGENTS SHALL NOT BE RESPONSIBLE FOR THE ACCURACY OR COMPLETENESS OF SCANNED COPIES OF THIS PLAN SHEET.

REGISTERED PROFESSIONAL ENGINEER — POH LIM — No. 76644 — Exp. 12/31/12 — CIVIL — STATE OF CALIFORNIA

CURVE DATA

No.	R	Δ	T	L
4	4012.01'	17°9'15"	605.12'	1201.19'
12	50.00'	58°13'23"	27.84'	50.81'
13	100.00'	57°5'15"	54.39'	99.64'
14	370.00'	11°17'54"	36.60'	72.96'
15	245.00'	26°34'10"	57.85'	113.61'
16	240.00'	51°10'04"	114.91'	214.33'
17	200.00'	59°43'31"	114.83'	208.48'

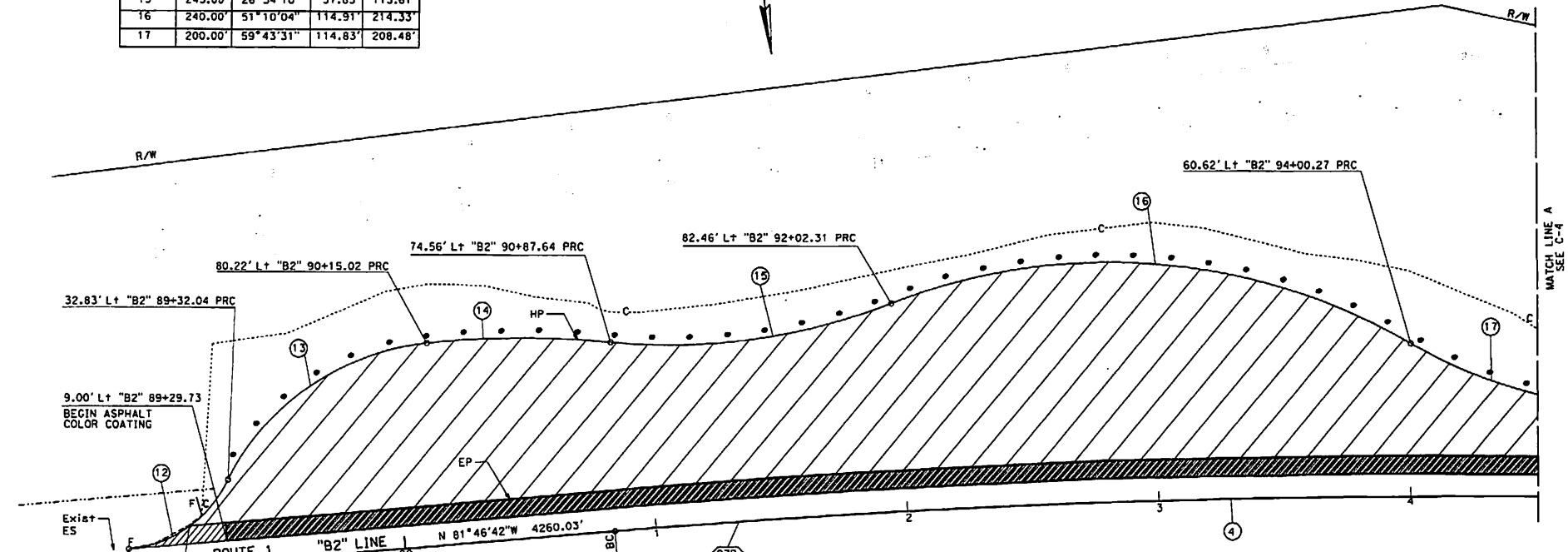

PULLOUT LOCATION 3
SCALE: 1"=20'

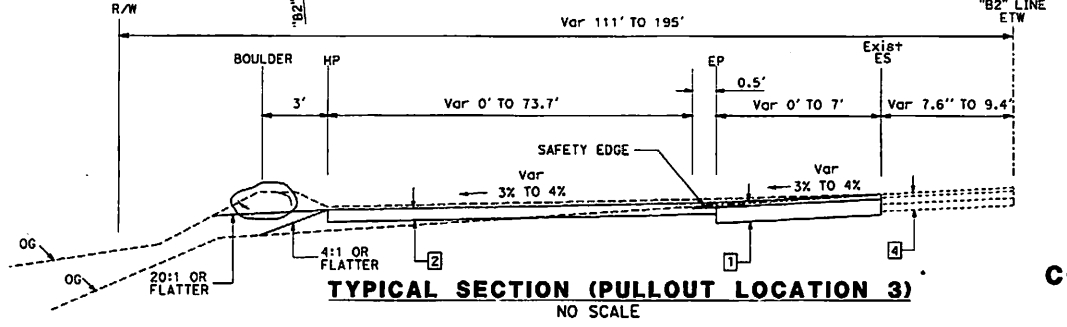

TYPICAL SECTION (PULLOUT LOCATION 3)
NO SCALE

CONSTRUCTION DETAILS
SCALE AS SHOWN

C-3

STATE OF CALIFORNIA - DEPARTMENT OF TRANSPORTATION — DESIGN

FUNCTIONAL SUPERVISOR: JOHN FOUCHE

CALCULATED-DESIGNED BY: POH LIM — CHECKED BY: JOHN FOUCHE

REVISED BY — DATE REVISED

LAST MACRO: DATE PLOTTED => 21-OCT-2011 — TIME PLOTTED => 11:57

BORDER LAST REVISED 7/2/2010 | USERNAME => s132937 | DGN FILE => 0500000213gp003.dgn | RELATIVE BORDER SCALE IS IN INCHES 0 1 2 3 | UNIT 1449 | PROJECT NUMBER & PHASE 05000002131

Dist	COUNTY	ROUTE	POST MILES TOTAL PROJECT	SHEET NO.	TOTAL SHEETS
05	SLO	1	R36.8/39.6		

REGISTERED CIVIL ENGINEER DATE

PLANS APPROVAL DATE

THE STATE OF CALIFORNIA OR ITS OFFICERS OR AGENTS SHALL NOT BE RESPONSIBLE FOR THE ACCURACY OR COMPLETENESS OF SCANNED COPIES OF THIS PLAN SHEET.

REGISTERED PROFESSIONAL ENGINEER — POH LIM — No. 76644 — Exp. 12/31/12 — CIVIL — STATE OF CALIFORNIA

STATE OF CALIFORNIA - DEPARTMENT OF TRANSPORTATION
Caltrans
DESIGN
FUNCTIONAL SUPERVISOR: JOHN FOUCHE
CALCULATED-DESIGNED BY: POH LIM
CHECKED BY: JOHN FOUCHE
REVISED BY
DATE REVISED

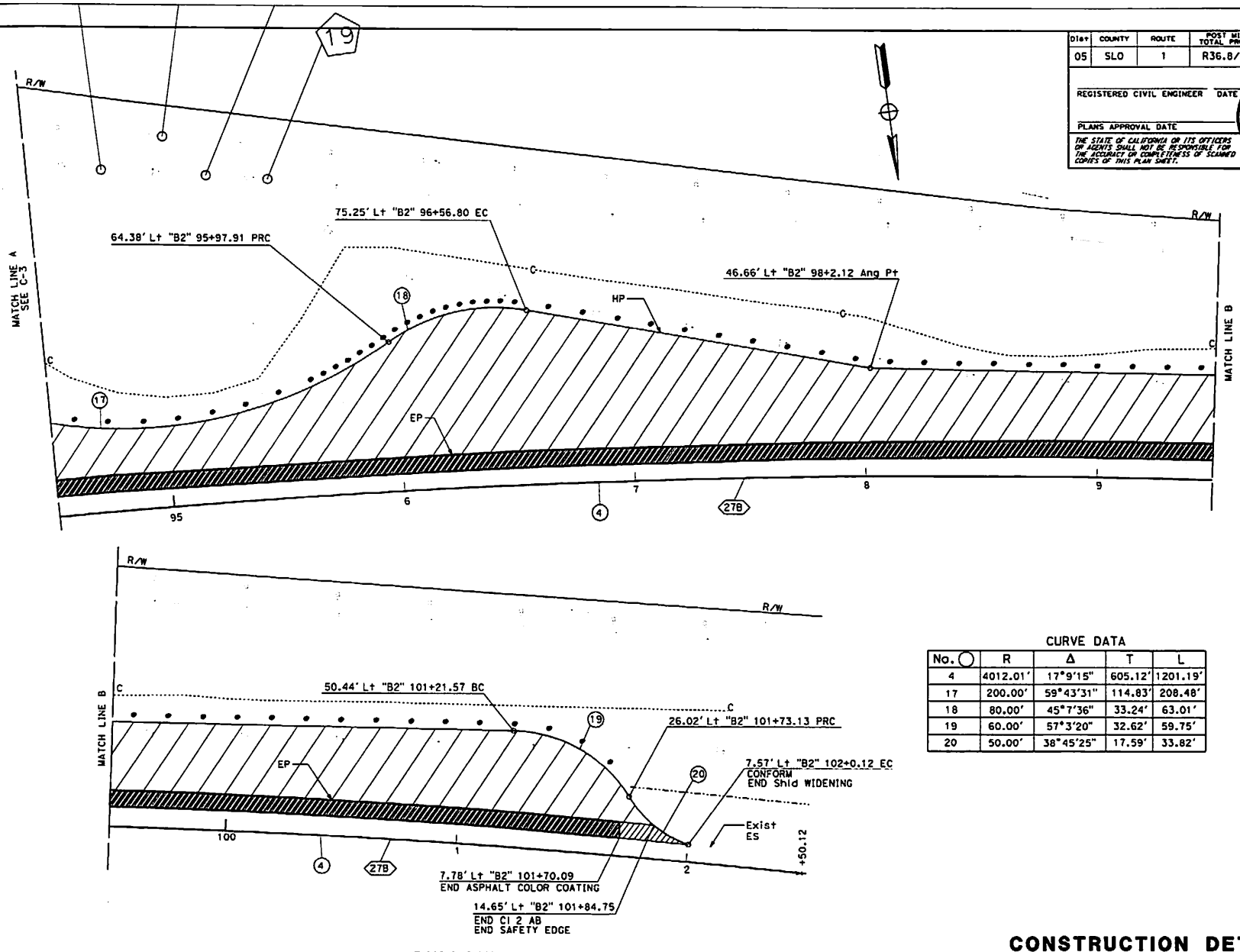

CURVE DATA

No.	R	Δ	T	L
4	4012.01'	17°9'15"	605.12'	1201.19'
17	200.00'	59°43'31"	114.83'	208.48'
18	80.00'	45°7'36"	33.24'	63.01'
19	60.00'	57°3'20"	32.62'	59.75'
20	50.00'	38°45'25"	17.59'	33.82'

PULLOUT LOCATION 3
SCALE: 1"=20'

CONSTRUCTION DETAILS
SCALE AS SHOWN

C-4

LAST REVISION 10-20-11
DATE PLOTTED => 21-OCT-2011
TIME PLOTTED => 11:58

BORDER LAST REVISED 7/2/2010 | USERNAME => s132937 | DGN FILE => 0500000213go004.dgn | RELATIVE BORDER SCALE IS IN INCHES 0 1 2 3 | UNIT 1449 | PROJECT NUMBER & PHASE 05000002131

Dist	COUNTY	ROUTE	POST MILES TOTAL PROJECT	SHEET NO.	TOTAL SHEETS
05	SLO	1	R36.8/39.6		

REGISTERED CIVIL ENGINEER DATE

PLANS APPROVAL DATE

THE STATE OF CALIFORNIA OR ITS OFFICERS OR AGENTS SHALL NOT BE RESPONSIBLE FOR THE ACCURACY OR COMPLETENESS OF SCANNED COPIES OF THIS PLAN SHEET.

REGISTERED PROFESSIONAL ENGINEER — POH LIM — No. 76644 — Exp. 12/31/12 — CIVIL — STATE OF CALIFORNIA

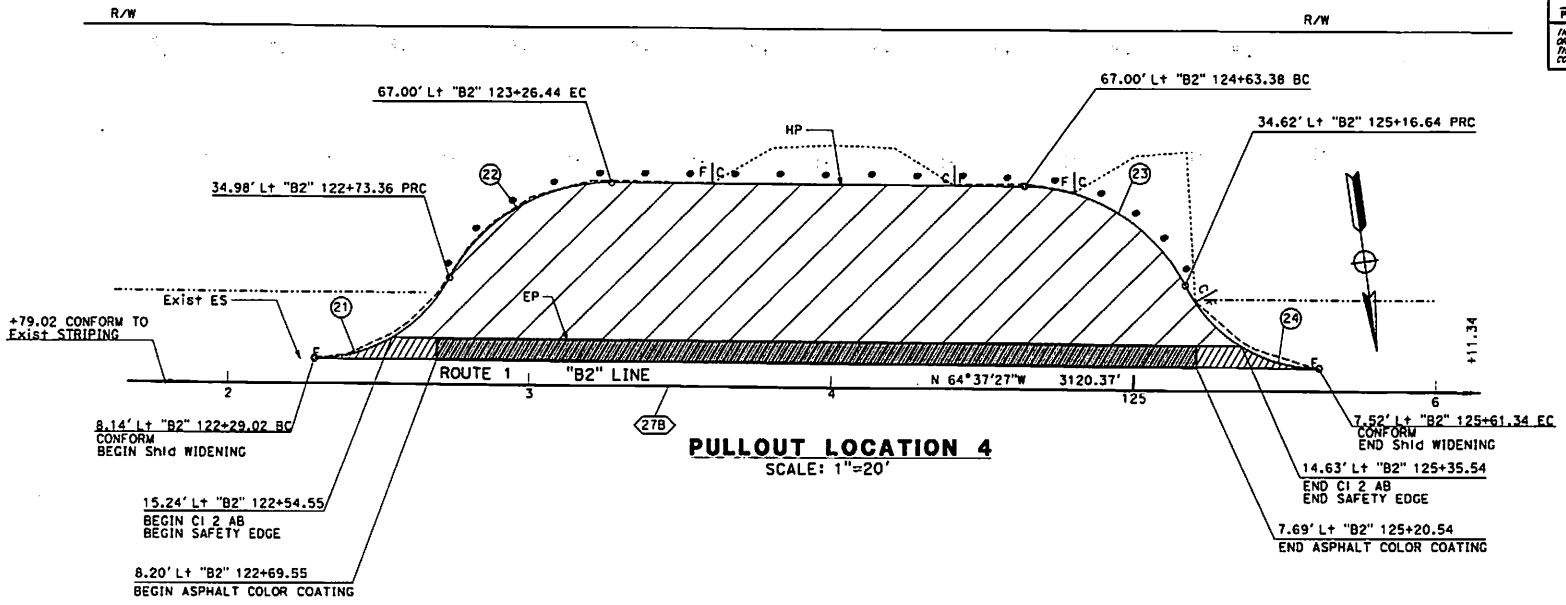

PULLOUT LOCATION 4

SCALE: 1"=20'

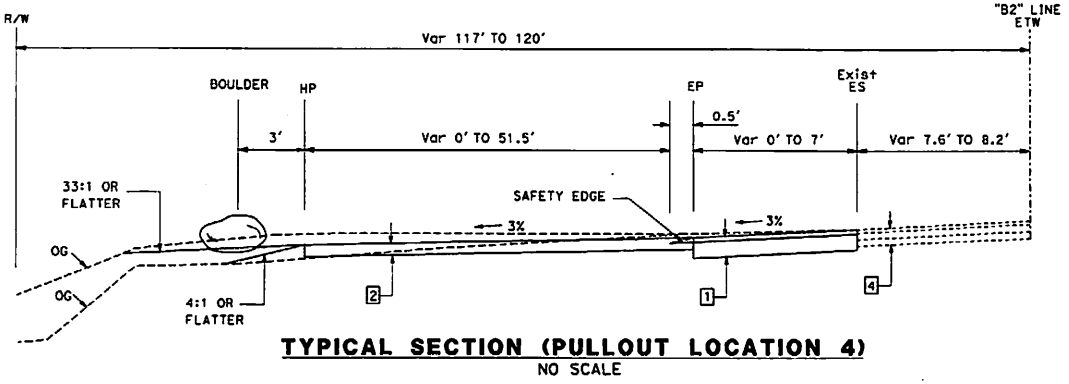

TYPICAL SECTION (PULLOUT LOCATION 4)

NO SCALE

CURVE DATA

No.	R	Δ	T	L
21	50.00'	62°20'05"	30.24'	54.40'
22	60.00'	62°12'19"	36.20'	65.14'
23	60.00'	62°35'18"	36.47'	65.54'
24	50.00'	62°56'45"	30.61'	54.93'

CONSTRUCTION DETAILS

SCALE AS SHOWN

C-5

STATE OF CALIFORNIA - DEPARTMENT OF TRANSPORTATION — DESIGN — Caltrans

FUNCTIONAL SUPERVISOR: JOHN FOUCHE

CALCULATED-DESIGNED BY: JOHN FOUCHE

CHECKED BY: POH LIM

REVISED BY | DATE REVISED

LAST REVISED: DATE PLOTTED => 21-OCT-2011, TIME PLOTTED => 11:56, 10-20-11

BORDER LAST REVISED 7/2/2010

USERNAME => s132937
DGN FILE => 0500000213ga005.dgn

RELATIVE BORDER SCALE IS IN INCHES 0 1 2 3

UNIT 1449

PROJECT NUMBER & PHASE 05000002131

Dist	COUNTY	ROUTE	POST MILES TOTAL PROJECT	SHEET NO.	TOTAL SHEETS
05	SLO	1	R36.8/39.6		

REGISTERED CIVIL ENGINEER DATE

PLANS APPROVAL DATE

THE STATE OF CALIFORNIA OR ITS OFFICERS OR AGENTS SHALL NOT BE RESPONSIBLE FOR THE ACCURACY OR COMPLETENESS OF SCANNED COPIES OF THIS PLAN SHEET.

REGISTERED PROFESSIONAL ENGINEER — POH LIM — No. 76644 — EXP 12/31/12 — CIVIL — STATE OF CALIFORNIA

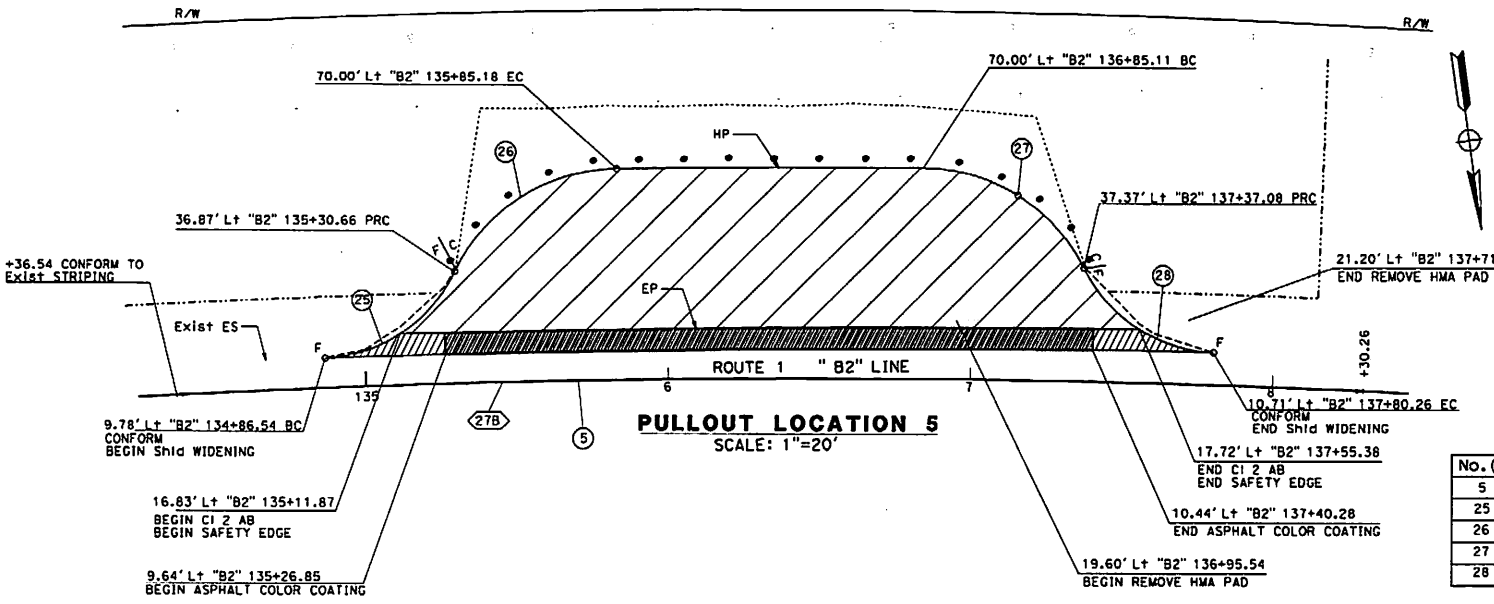

PULLOUT LOCATION 5
SCALE: 1"=20'

CURVE DATA

No.	R	Δ	T	L
5	4012.10'	12°5'05"	424.69'	846.23'
25	50.00'	62°17'07"	30.21'	54.35'
26	60.00'	63°46'52"	37.33'	66.79'
27	60.00'	63°14'27"	36.94'	66.23'
28	50.00'	61°26'11"	29.71'	53.61'

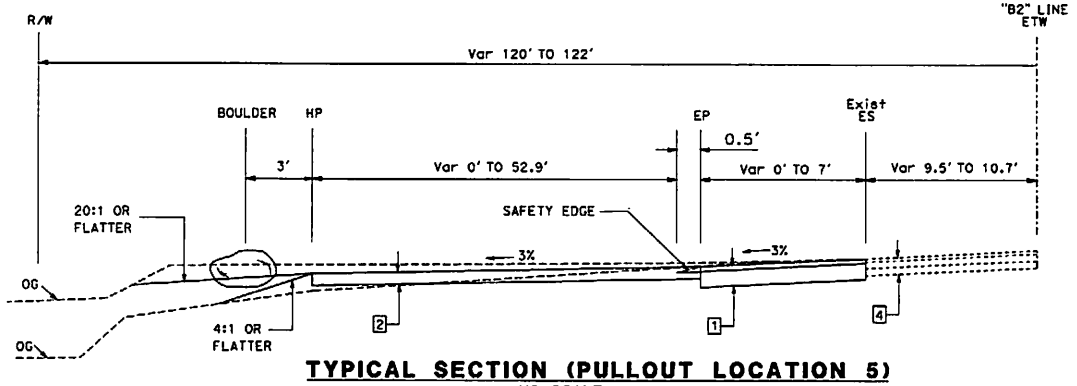

TYPICAL SECTION (PULLOUT LOCATION 5)
NO SCALE

CONSTRUCTION DETAILS
SCALE AS SHOWN

C-6

STATE OF CALIFORNIA - DEPARTMENT OF TRANSPORTATION
DESIGN
FUNCTIONAL SUPERVISOR: JOHN FOUCHE
CALCULATED-DESIGNED BY: POH LIM
CHECKED BY: JOHN FOUCHE
REVISED BY
DATE REVISED

LAST REVISED 10-20-11
DATE PLOTTED => 21-OCT-2011
TIME PLOTTED => 11:58

BORDER LAST REVISED 7/2/2010
USERNAME => s132837
DGN FILE => 0500000213go006.dgn
RELATIVE BORDER SCALE IS IN INCHES 0 1 2 3
UNIT 1449
PROJECT NUMBER & PHASE 05000002131

Dist	COUNTY	ROUTE	POST MILES TOTAL PROJECT	SHEET NO.	TOTAL SHEETS
05	SLO	1	R36.8/39.6		

REGISTERED CIVIL ENGINEER DATE

PLANS APPROVAL DATE

THE STATE OF CALIFORNIA OR ITS OFFICERS OR AGENTS SHALL NOT BE RESPONSIBLE FOR THE ACCURACY OR COMPLETENESS OF SCANNED COPIES OF THIS PLAN SHEET.

REGISTERED PROFESSIONAL ENGINEER — POH LIM — No. 76644 — Exp. 12/31/12 — CIVIL — STATE OF CALIFORNIA

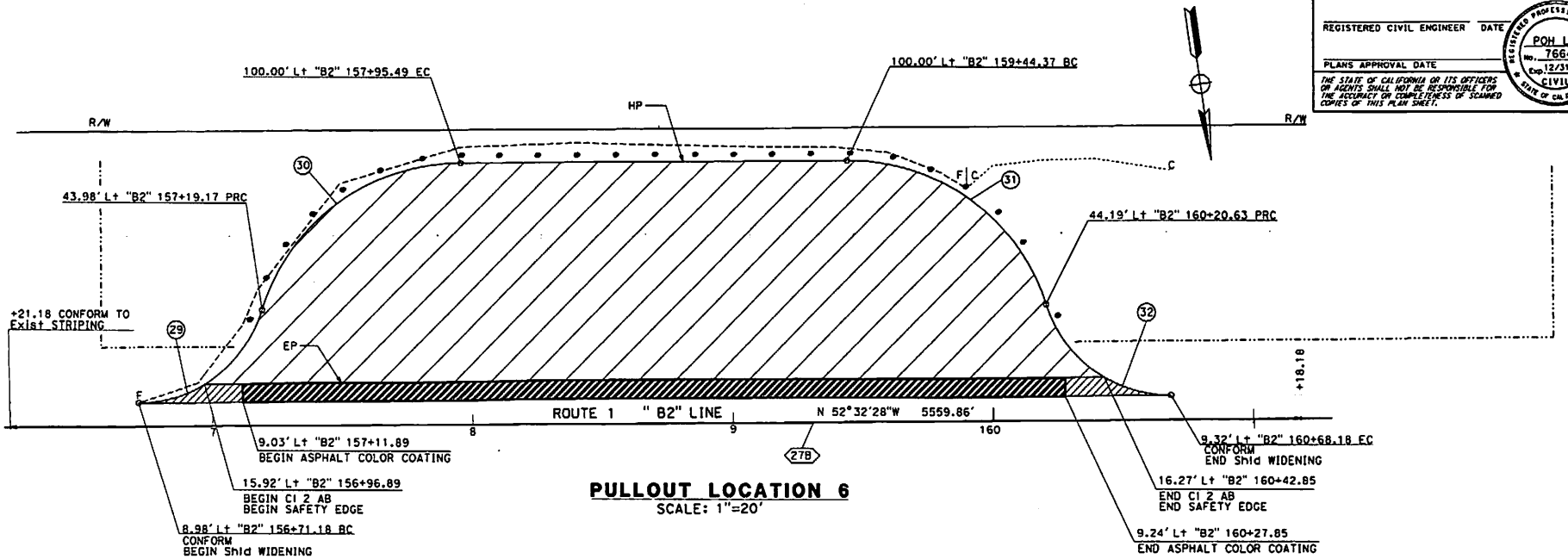

PULLOUT LOCATION 6
SCALE: 1"=20'

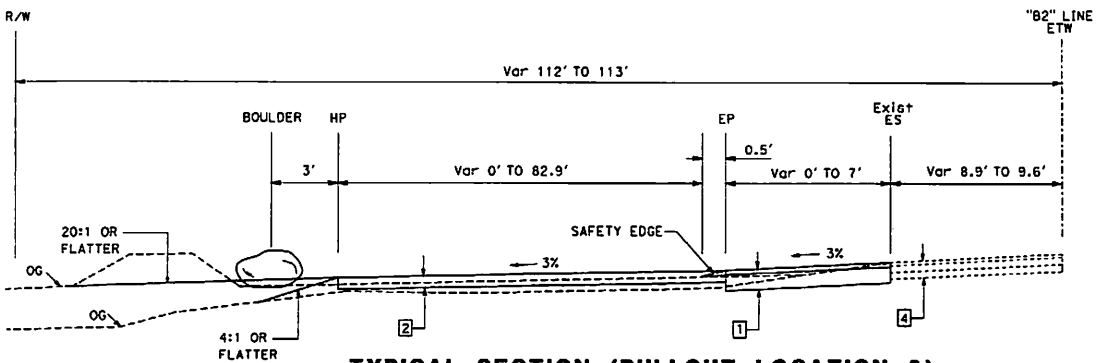

TYPICAL SECTION (PULLOUT LOCATION 6)
NO SCALE

CURVE DATA

No.	R	Δ	T	L
32	50.00'	72°52'57"	36.92'	63.60'
33	80.00'	72°33'15"	58.72'	101.30'
34	80.00'	72°23'47"	58.55'	101.08'
35	50.00'	72°16'26"	36.51'	63.07'

CONSTRUCTION DETAILS
SCALE AS SHOWN

C-7

STATE OF CALIFORNIA - DEPARTMENT OF TRANSPORTATION — Caltrans — DESIGN
FUNCTIONAL SUPERVISOR: JOHN FOUCHE
CALCULATED-DESIGNED BY: POH LIM
CHECKED BY: JOHN FOUCHE
REVISED BY
DATE REVISED
LAST REVISED: DATE PLOTTED => 21-OCT-2011, 10-20-11 | TIME PLOTTED => 11:56

BORDER LAST REVISED 7/2/2010 | USERNAME => s132937 | DGN FILE => 0500000213gd007.dgn | RELATIVE BORDER SCALE IS IN INCHES 0 1 2 3 | UNIT 1449 | PROJECT NUMBER & PHASE 05000002131

Dist	COUNTY	ROUTE	POST MILES TOTAL PROJECT	SHEET No.	TOTAL SHEETS
05	SLO	1	R36.8/39.6		

LICENSED LANDSCAPE ARCHITECT

PLANS APPROVAL DATE

THE STATE OF CALIFORNIA OR ITS OFFICERS OR AGENTS SHALL NOT BE RESPONSIBLE FOR THE ACCURACY OR COMPLETENESS OF SCANNED COPIES OF THIS PLAN SHEET.

LICENSED LANDSCAPE ARCHITECT SCOTT P. DOWLAN No. 4430 STATE OF CALIFORNIA

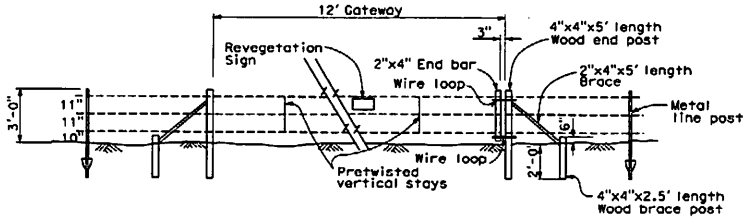

GATEWAY

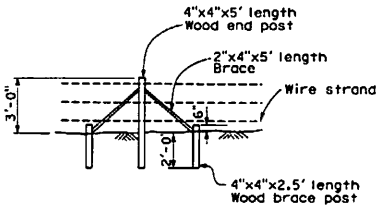

PULL POST ASSEMBLY

At 1320'-0" maximum intervals.

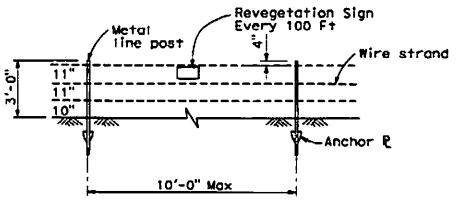

LINE POST

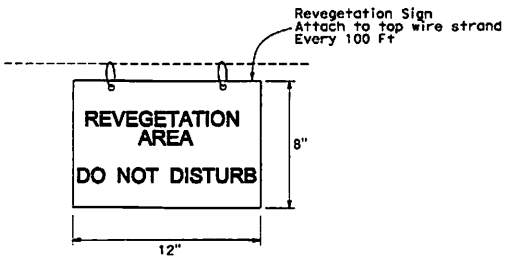

REVEGETATION SIGNS

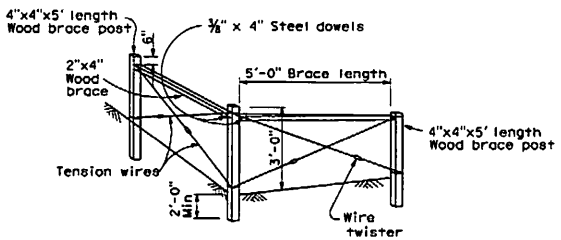

END AND CORNER POST ASSEMBLY

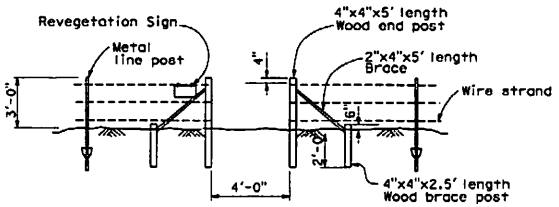

OPENING

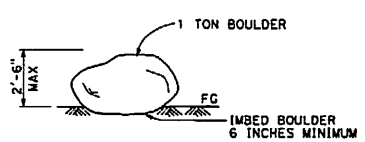

BOULDER

FENCE (TYPE WIRE STRAND, PERMANENT)
FENCE (TYPE WIRE STRAND, TEMPORARY)

CONSTRUCTION DETAILS

NO SCALE

C-8

STATE OF CALIFORNIA - DEPARTMENT OF TRANSPORTATION
Caltrans LANDSCAPE ARCHITECTURE

SENIOR LANDSCAPE ARCHITECT: DENNIS REEVES
CALCULATED-DESIGNED BY: SCOTT DOWLAN
CHECKED BY: KRISTEN LANGAGER
REVISED BY
DATE REVISED

LAST REVISION 04-04-11 DATE PLOTTED => 21-OCT-2011 TIME PLOTTED => 11:58

BORDER LAST REVISED 7/2/2010 | USERNAME => s132937 DGN FILE => 0500000213go008.dgn | RELATIVE BORDER SCALE IS IN INCHES 0 1 2 3 | UNIT 1502 | PROJECT NUMBER & PHASE 05000002131

APPLICABLE WHEN CIRCLED:
(1)- Quantities shown are "per plant".
(2)- Sufficient to receive root ball and root protector.
(5)- Root protector required.
(7)- See Special Provisions.

NOTE:
Underlined portions of botanical name indicate abbreviations used on Planting Plans.

Dist	COUNTY	ROUTE	POST MILES TOTAL PROJECT	SHEET No.	TOTAL SHEETS
05	SLO	1	R36.8/39.6		

LICENSED LANDSCAPE ARCHITECT
PLANS APPROVAL DATE
THE STATE OF CALIFORNIA OR ITS OFFICERS OR AGENTS SHALL NOT BE RESPONSIBLE FOR THE ACCURACY OR COMPLETENESS OF SCANNED COPIES OF THIS PLAN SHEET.

LICENSED LANDSCAPE ARCHITECT — SCOTT T. DOWLAN — No. 3003 — STATE OF CALIFORNIA

PLANT LIST AND PLANTING SPECIFICATIONS

PLANT GROUP	PLANT No.	SYMBOL	BOTANICAL NAME	COMMON NAME	SIZE	QUANTITY EACH	HOLE SIZE (INCH) Dia	HOLE SIZE (INCH) DEPTH	BASIN TYPE	IRON SULFATE	SOIL AMEND (CY) (1)	(1) COMMERCIAL FERTILIZER PLANTING	(1) COMMERCIAL FERTILIZER PLT ESTB	BASIN MULCH (CY) (1)	STAKING	PLANTING LIMITS MINIMUM DISTANCE (Ft) FROM TRVD WAY	Pvmt	FENCE	WALL	PAVED DITCH	EARTH DITCH	ON CENTER (Ft)	REMARKS
A	1		ARTEMESIA CALIFORNICA	CALIFORNIA SAGEBRUSH	No. 1	100	(2)		II	-	-	2 Pkt	3 Oz.	.10	-	-	-	-	-	-	-	5	SHRUB (5)
	2		ATRIPLEX CALIFORNICA	SALTBUSH	No. 1	125	(2)		II	-	-	2 Pkt	3 Oz.	.10	-	-	-	-	-	-	-	3	SHRUB (5)
	3		DANTHONIA CALIFORNICA	CALIFORNIA OAT GRASS	No. 1	171	(2)		II	-	-	2 Pkt	3 Oz.	.10	-	-	-	-	-	-	-	4	GRASS (5)
	4		ERIOGONUM PARVIFOLIUM	CLIFF BUCKWHEAT	No. 1	131	(2)		II	-	-	2 Pkt	3 Oz.	.10	-	-	-	-	-	-	-	4	SHRUB (5)
	5		ERIOPHYLLUM STAECHADIFOLIUM	SEASIDE WOOLY SUNFLOWER	No. 1	132	(2)		II	-	-	2 Pkt	3 Oz.	.10	-	-	-	-	-	-	-	4	SHRUB (5)
	6		HAZARDIA SQUARROSA	SAW TOOTHED GOLDENBUSH	No. 1	147	(2)		II	-	-	2 Pkt	3 Oz.	.10	-	-	-	-	-	-	-	3	SHRUB (5)
	7		LOTUS SCOPARIUS	DEERWEED	No. 1	159	(2)		II	-	-	2 Pkt	3 Oz.	.10	-	-	-	-	-	-	-	3	SHRUB (5)
	8		MIMULUS AURANTIACUS	STICKY MONKEY FLOWER	No. 1	134	(2)		II	-	-	2 Pkt	3 Oz.	.10	-	-	-	-	-	-	-	3	SHRUB (5)
	9		SALVIA MELLIFERA	BLACK SAGE	No. 1	133	(2)		II	-	-	2 Pkt	3 Oz.	.10	-	-	-	-	-	-	-	4	SHRUB (5)

SEED MIX 1

BOTANICAL NAME (COMMON NAME)	PERCENT GERMINATION (MINIMUM)	POUNDS PURE LIVE SEED PER ACRE (SLOPE MEASUREMENT)
BROMUS CARINATUS MARITIMUS (CALIFORNIA BROME)	80	6.0
ERIOGONUM PARVIFOLIUM (COASTAL BUCKWHEAT)	40	1.5
ESCHSCHOLZIA CALIFORNICA (CALIFORNIA POPPY)	80	1.5
LEYMUS CONDENSATUS (GIANT WILD RYE)	60	2.0
LEYMUS TRITICOIDES (CREEPINGWILD RYE)	70	6.0
LUPINUS NANUS (SKY LUPINE)	80	2.0
LUPINUS SUCCULENTUS (ARROYO LUPINE)	80	4.0
NASSELLA PULCHRA (PURPLE NEEDLE GRASS)	80	8.0
TRIFOLIUM WILLDENOVII (SEASIDE CLOVER)	80	3.0
VULPIA MICROSTACHYS (SMALL FESCUE)	80	8.0
	TOTAL	42.0

SEED MIX 2

BOTANICAL NAME (COMMON NAME)	PERCENT GERMINATION (MINIMUM)	POUNDS PURE LIVE SEED PER ACRE (SLOPE MEASUREMENT)
BROMUS CARINATUS MARITIMUS (CALIFORNIA BROME)	80	6.0
ESCHSCHOLZIA CALIFORNICA (CALIFORNIA POPPY)	80	1.5
LEYMUS TRITICOIDES (CREEPINGWILD RYE)	70	6.0
LUPINUS NANUS (SKY LUPINE)	80	2.0
NASSELLA PULCHRA (PURPLE NEEDLE GRASS)	80	8.0
TRIFOLIUM WILLDENOVII (SEASIDE CLOVER)	80	3.0
VULPIA MICROSTACHYS (SMALL FESCUE)	80	8.0
	TOTAL	34.5

PLANT LIST
PL-1

REVISED BY | DATE REVISED
SCOTT DOWLAN | KRISTEN LANGAGER
CALCULATED-DESIGNED BY | CHECKED BY
SENIOR LANDSCAPE ARCHITECT: DENNIS REEVES
STATE OF CALIFORNIA - DEPARTMENT OF TRANSPORTATION
Caltrans LANDSCAPE ARCHITECTURE

LAST REVISION: DATE PLOTTED => 21-OCT-2011 | 04-04-11 | TIME PLOTTED => 11:58

BORDER LAST REVISED 7/2/2010 | USERNAME => s132937 | DGN FILE => 0500000213e001.dgn | RELATIVE BORDER SCALE IS IN INCHES 0 1 2 3 | UNIT 1502 | PROJECT NUMBER & PHASE 05000002131

Dist	COUNTY	ROUTE	POST MILES TOTAL PROJECT	SHEET NO.	TOTAL SHEETS
05	SLO	1	R36.8/39.6		

LICENSED LANDSCAPE ARCHITECT

PLANS APPROVAL DATE

THE STATE OF CALIFORNIA OR ITS OFFICERS OR AGENTS SHALL NOT BE RESPONSIBLE FOR THE ACCURACY OR COMPLETENESS OF SCANNED COPIES OF THIS PLAN SHEET.

LICENSED LANDSCAPE ARCHITECT SCOTT P. DOWLAN No. 4470 9/30/12 STATE OF CALIFORNIA

NOTE: R/W

FOR ACCURATE RIGHT OF WAY DATA, CONTACT RIGHT OF WAY ENGINEERING AT THE DISTRICT OFFICE.

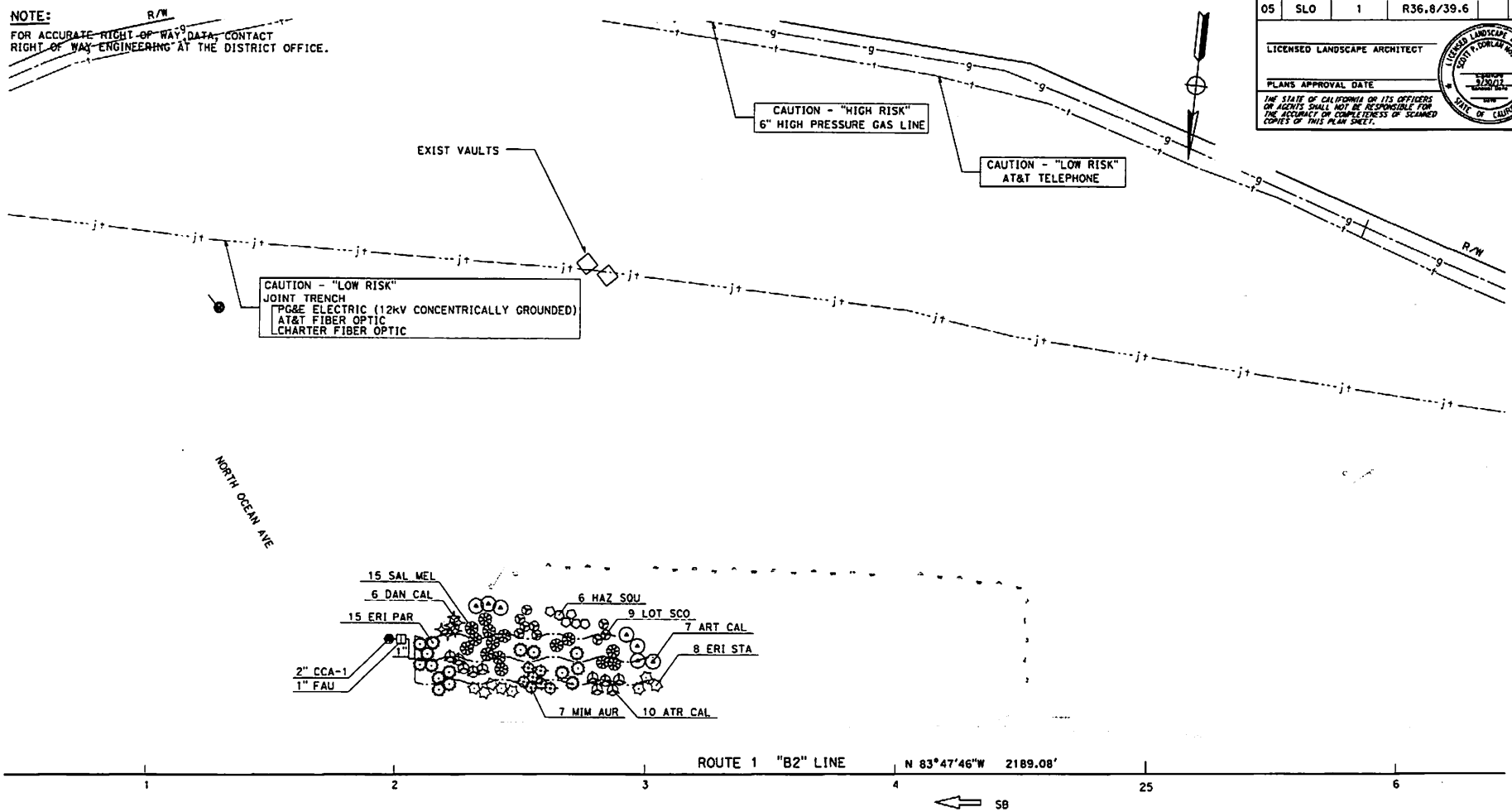

APPROVED FOR PLANTING AND IRRIGATION WORK ONLY

PLANTING AND IRRIGATION PLAN

SCALE: 1"=20'

PI-1

STATE OF CALIFORNIA - DEPARTMENT OF TRANSPORTATION

Caltrans LANDSCAPE ARCHITECTURE

SENIOR LANDSCAPE ARCHITECT: DENNIS REEVES

CALCULATED-DESIGNED BY: SCOTT DOWLAN

CHECKED BY: KRISTEN LANGAGER

REVISED BY

DATE REVISED

LAST REVISION 04-04-11

DATE PLOTTED => 21-OCT-2011

TIME PLOTTED => 11:58

BORDER LAST REVISED 7/2/2010

USERNAME => s132937

DGN FILE => 0500000213rm001.dgn

RELATIVE BORDER SCALE IS IN INCHES 0 1 2 3

UNIT 1502

PROJECT NUMBER & PHASE 05000002131

Dist	COUNTY	ROUTE	POST MILES TOTAL PROJECT	SHEET No.	TOTAL SHEETS
05	SLO	1	R36.8/39.6		

LICENSED LANDSCAPE ARCHITECT

PLANS APPROVAL DATE

THE STATE OF CALIFORNIA OR ITS OFFICERS OR AGENTS SHALL NOT BE RESPONSIBLE FOR THE ACCURACY OR COMPLETENESS OF SCANNED COPIES OF THIS PLAN SHEET.

LICENSED LANDSCAPE ARCHITECT SCOTT P. DOWLAN No. 4139 STATE OF CALIFORNIA

NOTE:

FOR ACCURATE RIGHT OF WAY DATA, CONTACT
RIGHT OF WAY ENGINEERING AT THE DISTRICT OFFICE.

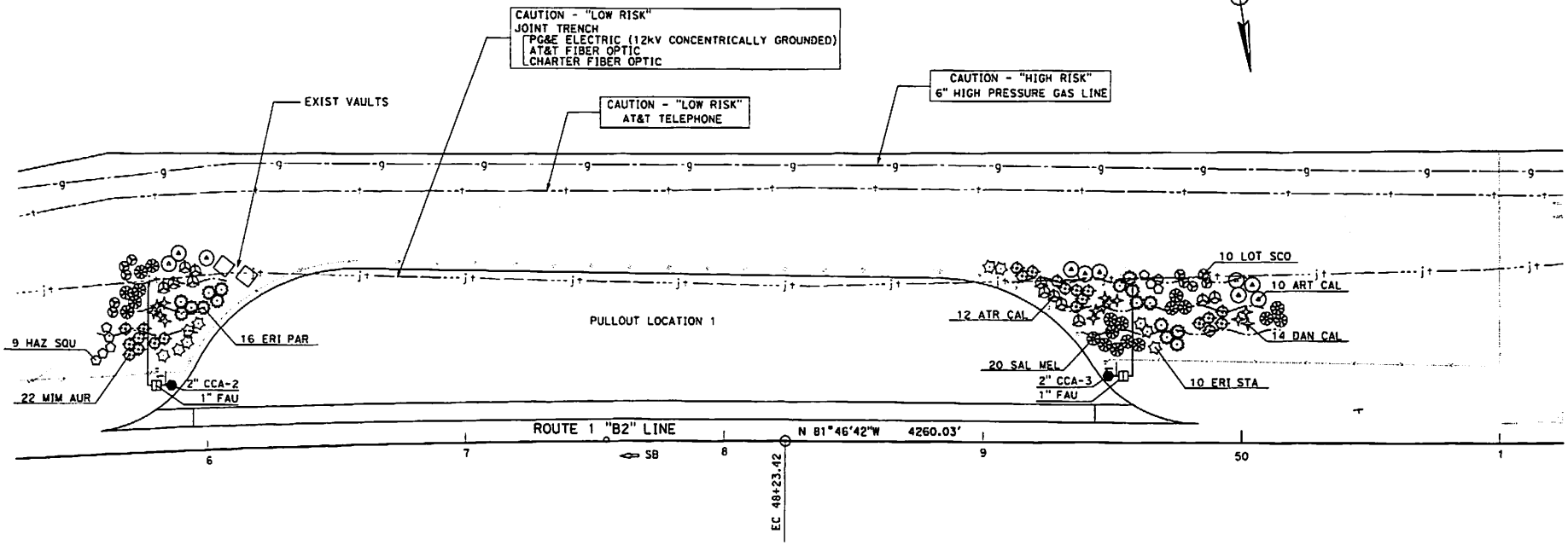

APPROVED FOR PLANTING AND IRRIGATION WORK ONLY

PLANTING AND IRRIGATION PLAN

SCALE: 1"=20'

PI-2

REVISED BY	DATE REVISED	SCOTT DOWLAN	KRISTEN LANGAGER	DENNIS REEVES
		CALCULATED-DESIGNED BY	CHECKED BY	SENIOR LANDSCAPE ARCHITECT

STATE OF CALIFORNIA - DEPARTMENT OF TRANSPORTATION
Caltrans LANDSCAPE ARCHITECTURE

LAST REVISED DATE PLOTTED => 21-OCT-2011
04-04-11 TIME PLOTTED => 11:58

BORDER LAST REVISED 7/2/2010	USERNAME => s132937 DGN FILE => 0500000213+x002.dgn	RELATIVE BORDER SCALE IS IN INCHES 0 1 2 3	UNIT 1502	PROJECT NUMBER & PHASE	05000002131

Dist	COUNTY	ROUTE	POST MILES TOTAL PROJECT	SHEET NO.	TOTAL SHEETS
05	SLO	1	R36.8/39.6		

LICENSED LANDSCAPE ARCHITECT

PLANS APPROVAL DATE

THE STATE OF CALIFORNIA OR ITS OFFICERS OR AGENTS SHALL NOT BE RESPONSIBLE FOR THE ACCURACY OR COMPLETENESS OF SCANNED COPIES OF THIS PLAN SHEET.

LICENSED LANDSCAPE ARCHITECT SCOTT P. DOWLAN NO. 4410 9/30/12 STATE OF CALIFORNIA

NOTE:

FOR ACCURATE RIGHT OF WAY DATA, CONTACT RIGHT OF WAY ENGINEERING AT THE DISTRICT OFFICE.

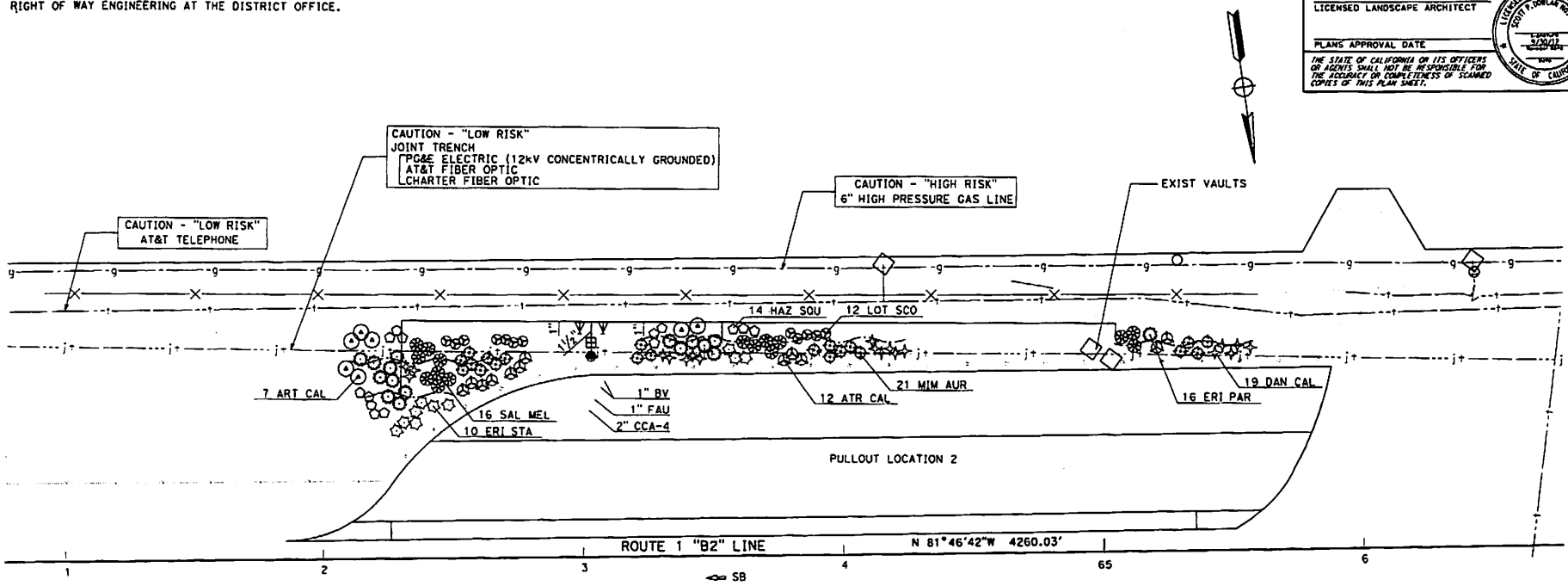

APPROVED FOR PLANTING AND IRRIGATION WORK ONLY

PLANTING AND IRRIGATION PLAN

SCALE: 1"=20'

PI-3

STATE OF CALIFORNIA - DEPARTMENT OF TRANSPORTATION

Caltrans LANDSCAPE ARCHITECTURE

SENIOR LANDSCAPE ARCHITECT: DENNIS REEVES

CALCULATED-DESIGNED BY: SCOTT DOWLAN

CHECKED BY: KRISTEN LANGAGER

REVISED BY

DATE REVISED

LAST REVISION 04-04-11

DATE PLOTTED => 21-OCT-2011

TIME PLOTTED => 11:58

BORDER LAST REVISED 7/2/2010

USERNAME => s132937

DGN FILE => 0500000213tn003.dgn

RELATIVE BORDER SCALE IS IN INCHES 0 1 2 3

UNIT 1502

PROJECT NUMBER & PHASE 05000002131

Dist	COUNTY	ROUTE	POST MILES TOTAL PROJECT	SHEET NO.	TOTAL SHEETS
05	SLO	1	R36.8/39.6		

LICENSED LANDSCAPE ARCHITECT

PLANS APPROVAL DATE

THE STATE OF CALIFORNIA OR ITS OFFICERS OR AGENTS SHALL NOT BE RESPONSIBLE FOR THE ACCURACY OR COMPLETENESS OF SCANNED COPIES OF THIS PLAN SHEET.

LICENSED LANDSCAPE ARCHITECT SCOTT F. SCHLAN No. 4178 — 9/30/12 — STATE OF CALIFORNIA

NOTE:

FOR ACCURATE RIGHT OF WAY DATA, CONTACT
RIGHT OF WAY ENGINEERING AT THE DISTRICT OFFICE.

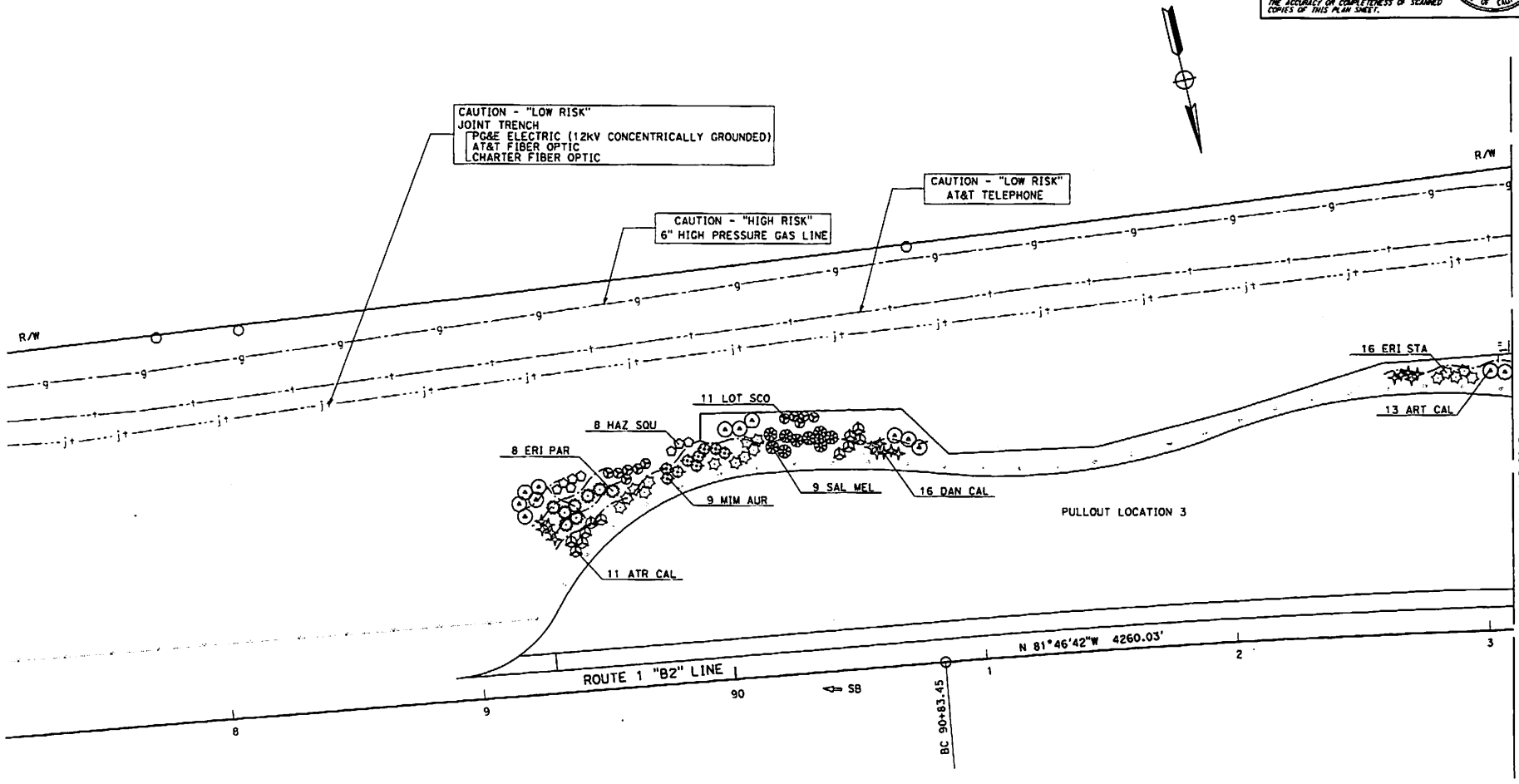

APPROVED FOR PLANTING AND IRRIGATION WORK ONLY

PLANTING AND IRRIGATION PLAN

SCALE: 1"=20'

PI-4

STATE OF CALIFORNIA - DEPARTMENT OF TRANSPORTATION	SENIOR LANDSCAPE ARCHITECT	CALCULATED-DESIGNED BY	REVISED BY
Caltrans LANDSCAPE ARCHITECTURE	DENNIS REEVES	CHECKED BY	DATE REVISED
		SCOTT DOWLAN	
		KRISTEN LANGAGER	

LAST REVISION 04-04-11
DATE PLOTTED => 21-OCT-2011
TIME PLOTTED => 11:58

BORDER LAST REVISED 7/2/2010 | USERNAME => s132937 | DGN FILE => 0500000213rm004.dgn | RELATIVE BORDER SCALE IS IN INCHES 0 1 2 3 | UNIT 1502 | PROJECT NUMBER & PHASE 05000002131

Dist	COUNTY	ROUTE	POST MILES TOTAL PROJECT	SHEET No.	TOTAL SHEETS
05	SLO	1	R36.8/39.6		

LICENSED LANDSCAPE ARCHITECT

PLANS APPROVAL DATE

THE STATE OF CALIFORNIA OR ITS OFFICERS OR AGENTS SHALL NOT BE RESPONSIBLE FOR THE ACCURACY OR COMPLETENESS OF SCANNED COPIES OF THIS PLAN SHEET.

LICENSED LANDSCAPE ARCHITECT SCOTT P. DOWLAN No. 4410 Signature 9/30/12 Renewal Date STATE OF CALIFORNIA

NOTE:

FOR ACCURATE RIGHT OF WAY DATA, CONTACT RIGHT OF WAY ENGINEERING AT THE DISTRICT OFFICE.

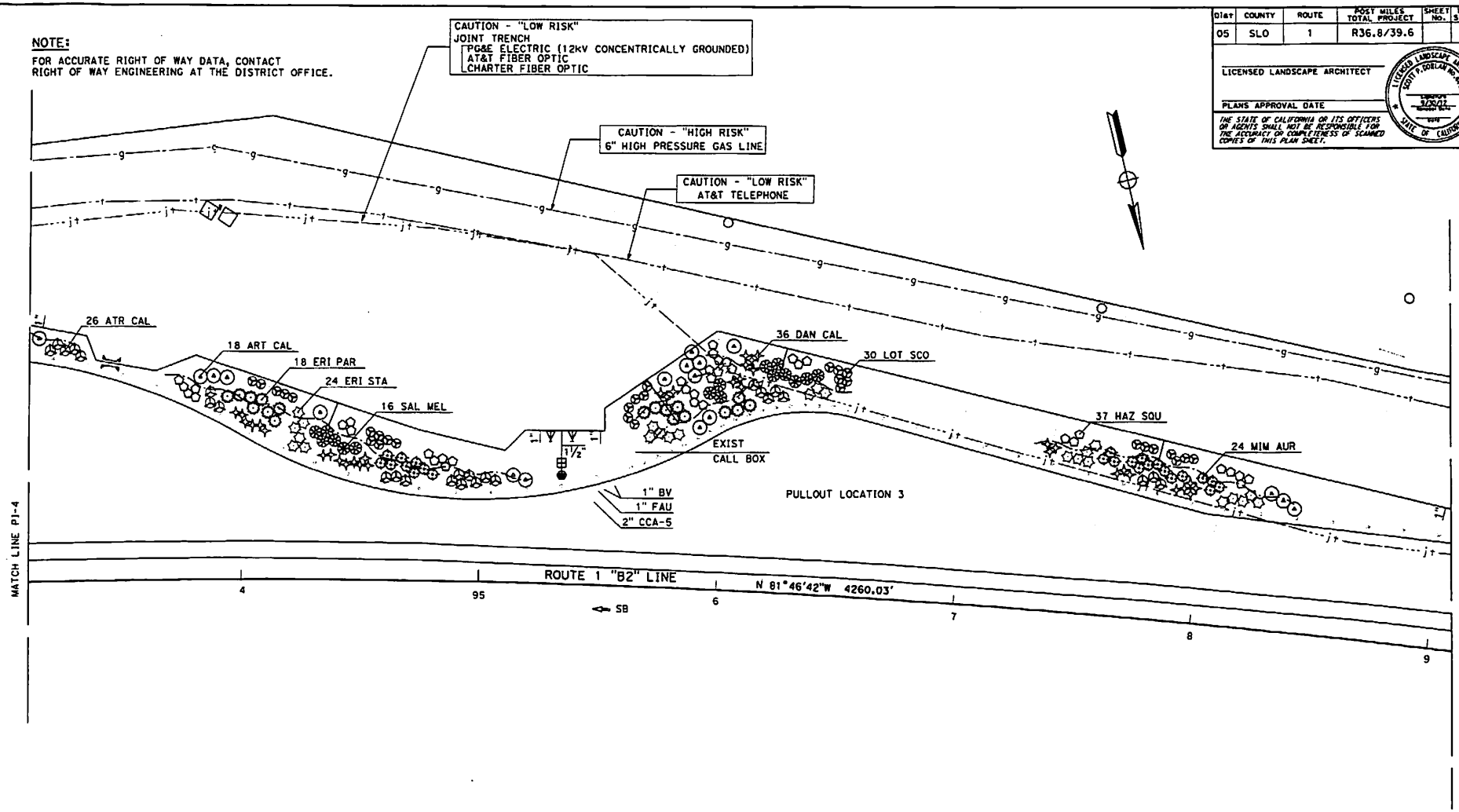

PLANTING AND IRRIGATION PLAN

SCALE: 1"=20'

PI-5

APPROVED FOR PLANTING AND IRRIGATION WORK ONLY

STATE OF CALIFORNIA - DEPARTMENT OF TRANSPORTATION

Caltrans LANDSCAPE ARCHITECTURE

SENIOR LANDSCAPE ARCHITECT: DENNIS REEVES

CALCULATED-DESIGNED BY: SCOTT DOWLAN

CHECKED BY: KRISTEN LANGAGER

REVISED BY

DATE REVISED

LAST REVISION 04-04-11

DATE PLOTTED => 21-OCT-2011

TIME PLOTTED => 11:58

BORDER LAST REVISED 7/2/2010

USERNAME => s132937

DGN FILE => 0500000213tm005.dgn

RELATIVE BORDER SCALE IS IN INCHES 0 1 2 3

UNIT 1502

PROJECT NUMBER & PHASE 05000002131

Dist	COUNTY	ROUTE	POST MILES TOTAL PROJECT	SHEET No.	TOTAL SHEETS
05	SLO	1	R36.8/39.6		

LICENSED LANDSCAPE ARCHITECT

PLANS APPROVAL DATE

THE STATE OF CALIFORNIA OR ITS OFFICERS OR AGENTS SHALL NOT BE RESPONSIBLE FOR THE ACCURACY OR COMPLETENESS OF SCANNED COPIES OF THIS PLAN SHEET.

LICENSED LANDSCAPE ARCHITECT SCOTT P. DOWLAN No. 4903 RENEWAL DATE STATE OF CALIFORNIA

NOTE:

FOR ACCURATE RIGHT OF WAY DATA, CONTACT
RIGHT OF WAY ENGINEERING AT THE DISTRICT OFFICE.

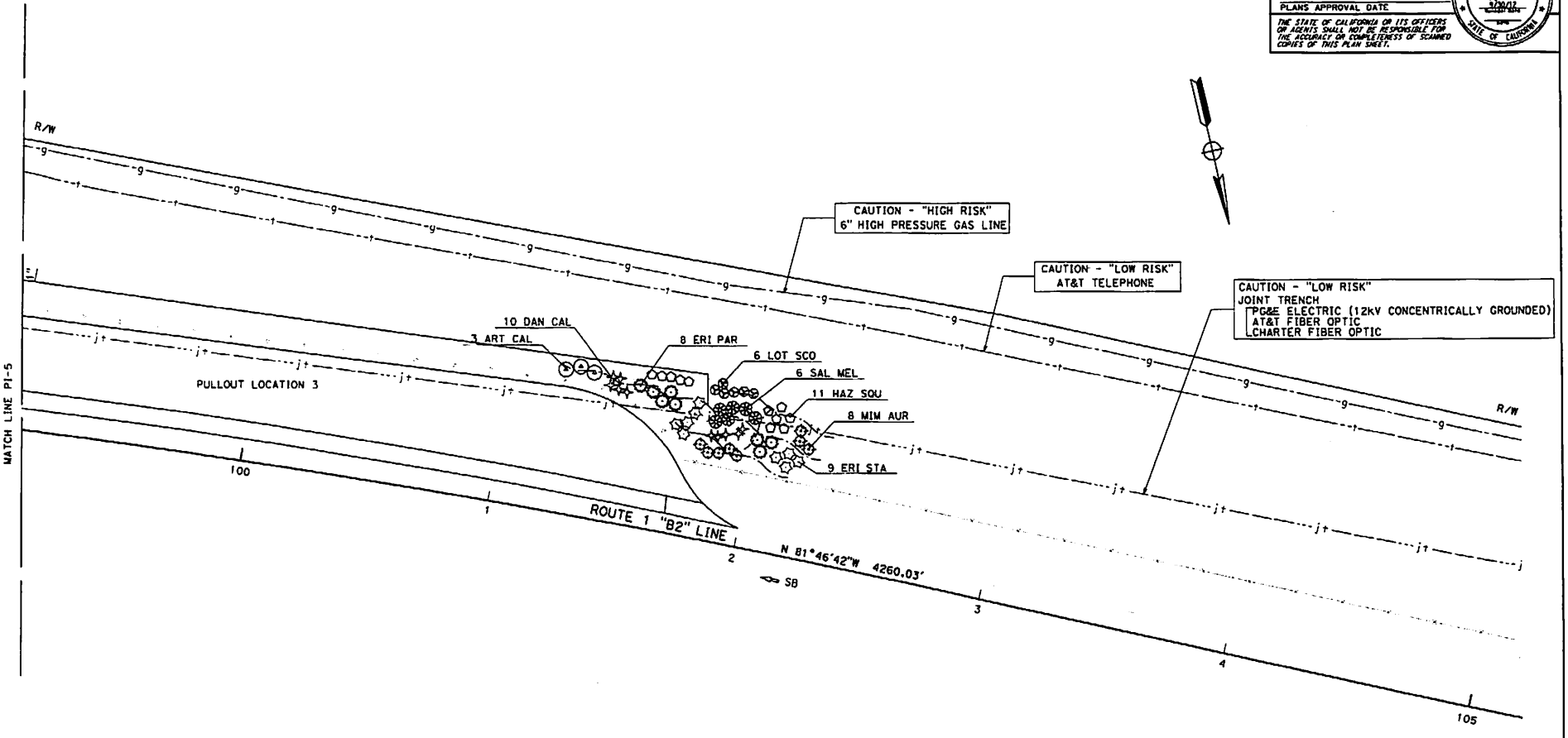

APPROVED FOR PLANTING AND IRRIGATION WORK ONLY

PLANTING AND IRRIGATION PLAN

SCALE: 1"=20'

PI-6

REVISED BY	DATE REVISED

CALCULATED-DESIGNED BY	CHECKED BY
SCOTT DOWLAN	KRISTEN LANGAGER

SENIOR LANDSCAPE ARCHITECT: DENNIS REEVES

STATE OF CALIFORNIA - DEPARTMENT OF TRANSPORTATION
Caltrans LANDSCAPE ARCHITECTURE

LAST REVISED: DATE PLOTTED => 21-OCT-2011
04-04-11 TIME PLOTTED => 11:58

BORDER LAST REVISED 7/2/2010 | USERNAME => s132937 DGN FILE => 0500000213rp006.dgn | RELATIVE BORDER SCALE IS IN INCHES 0 1 2 3 | UNIT 1502 | PROJECT NUMBER & PHASE 05000002131

Dist	COUNTY	ROUTE	POST MILES TOTAL PROJECT	SHEET NO.	TOTAL SHEETS
05	SLO	1	R36.8/39.6		

LICENSED LANDSCAPE ARCHITECT

PLANS APPROVAL DATE

THE STATE OF CALIFORNIA OR ITS OFFICERS OR AGENTS SHALL NOT BE RESPONSIBLE FOR THE ACCURACY OR COMPLETENESS OF SCANNED COPIES OF THIS PLAN SHEET.

LICENSED LANDSCAPE ARCHITECT SCOTT P. DOWLAN No. 5130 STATE OF CALIFORNIA

NOTE:

FOR ACCURATE RIGHT OF WAY DATA, CONTACT
RIGHT OF WAY ENGINEERING AT THE DISTRICT OFFICE.

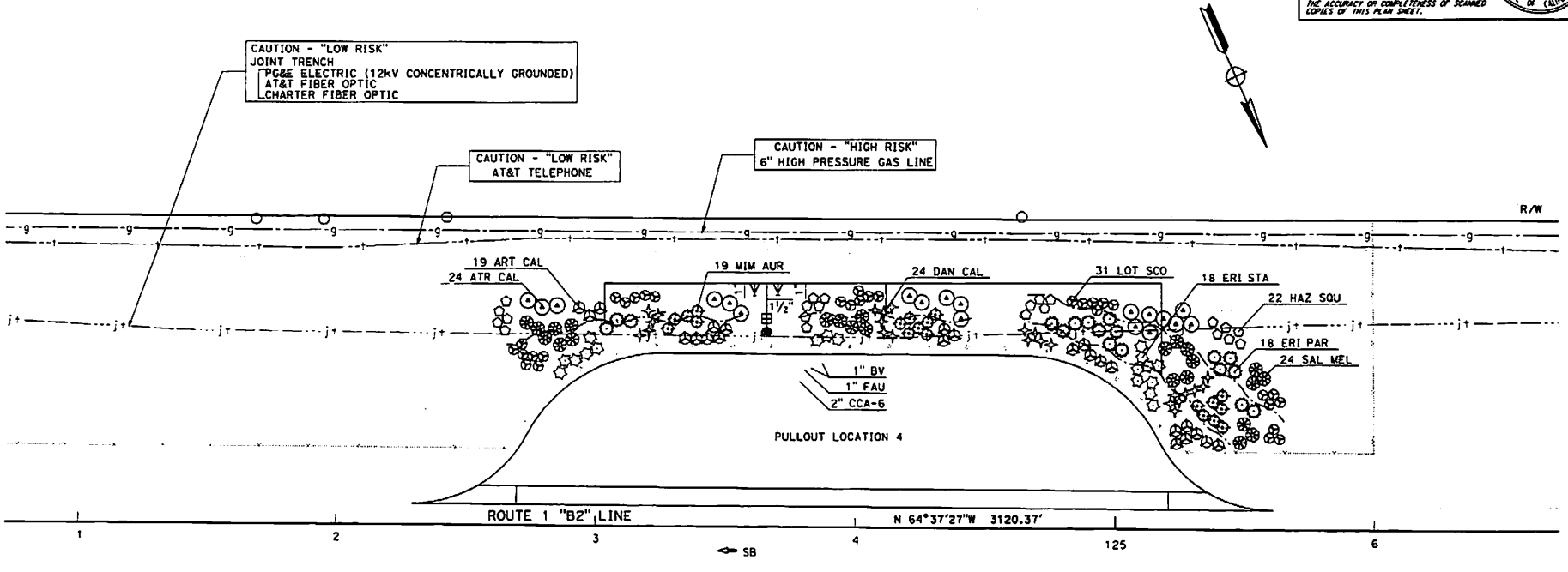

APPROVED FOR PLANTING AND IRRIGATION WORK ONLY

PLANTING AND IRRIGATION PLAN

SCALE: 1"=20'

PI-7

STATE OF CALIFORNIA - DEPARTMENT OF TRANSPORTATION	SENIOR LANDSCAPE ARCHITECT	CALCULATED-DESIGNED BY	CHECKED BY	REVISED BY	DATE REVISED
Caltrans LANDSCAPE ARCHITECTURE	DENNIS REEVES	SCOTT DOWLAN	KRISTEN LANGAGER		

LAST REVISION
DATE PLOTTED => 21-OCT-2011
TIME PLOTTED => 11:59
04-04-11

BORDER LAST REVISED 7/2/2010	USERNAME => s132937 DGN FILE => 0500000213 1m007.dgn	RELATIVE BORDER SCALE IS IN INCHES 0 1 2 3	UNIT 1502	PROJECT NUMBER & PHASE	05000002131

Dist	COUNTY	ROUTE	POST MILES TOTAL PROJECT	SHEET No.	TOTAL SHEETS
05	SLO	1	R36.8/39.6		

LICENSED LANDSCAPE ARCHITECT

PLANS APPROVAL DATE

THE STATE OF CALIFORNIA OR ITS OFFICERS OR AGENTS SHALL NOT BE RESPONSIBLE FOR THE ACCURACY OR COMPLETENESS OF SCANNED COPIES OF THIS PLAN SHEET.

LICENSED LANDSCAPE ARCHITECT SCOTT P. DOWLAN NO. 4430 Expires 9/30/12 STATE OF CALIFORNIA

NOTE:

FOR ACCURATE RIGHT OF WAY DATA, CONTACT RIGHT OF WAY ENGINEERING AT THE DISTRICT OFFICE.

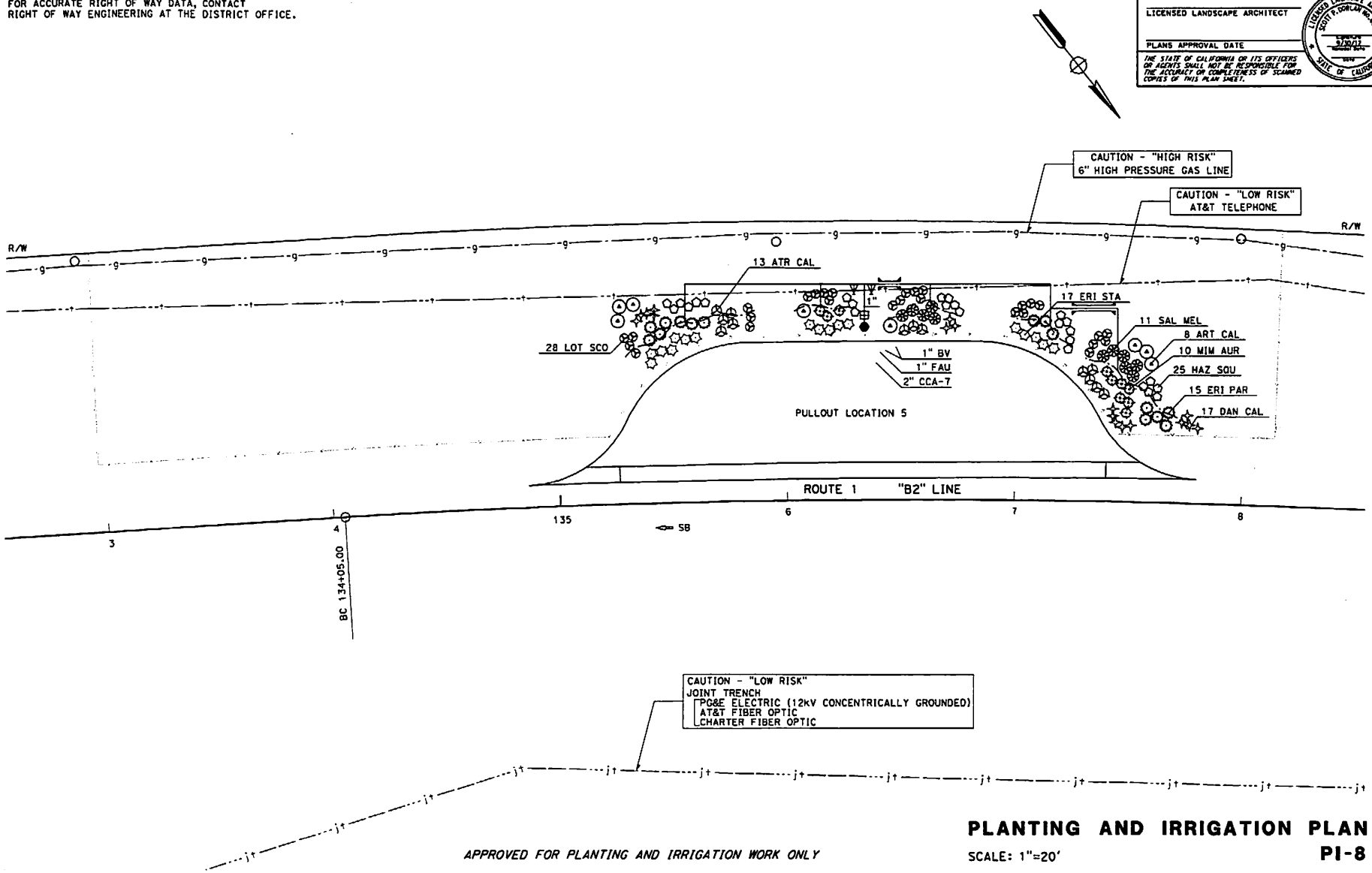

APPROVED FOR PLANTING AND IRRIGATION WORK ONLY

PLANTING AND IRRIGATION PLAN

SCALE: 1"=20'

PI-8

STATE OF CALIFORNIA - DEPARTMENT OF TRANSPORTATION

Caltrans LANDSCAPE ARCHITECTURE

SENIOR LANDSCAPE ARCHITECT: DENNIS REEVES

CALCULATED-DESIGNED BY: SCOTT DOWLAN

CHECKED BY: KRISTEN LANGAGER

REVISED BY

DATE REVISED

LAST REVISION 04-04-11

DATE PLOTTED => 21-OCT-2011

TIME PLOTTED => 11:59

BORDER LAST REVISED 7/2/2010

USERNAME => s132937

DGN FILE => 0500000213tm008.dgn

RELATIVE BORDER SCALE IS IN INCHES 0 1 2 3

UNIT 1502

PROJECT NUMBER & PHASE 05000002131

Dist	COUNTY	ROUTE	POST MILES TOTAL PROJECT	SHEET No.	TOTAL SHEETS
05	SLO	1	R36.8/39.6		

LICENSED LANDSCAPE ARCHITECT

PLANS APPROVAL DATE

THE STATE OF CALIFORNIA OR ITS OFFICERS OR AGENTS SHALL NOT BE RESPONSIBLE FOR THE ACCURACY OR COMPLETENESS OF SCANNED COPIES OF THIS PLAN SHEET.

LICENSED LANDSCAPE ARCHITECT SCOTT P. DOWLAN No. 4178 — 9/30/12 — STATE OF CALIFORNIA

NOTE:

FOR ACCURATE RIGHT OF WAY DATA, CONTACT
RIGHT OF WAY ENGINEERING AT THE DISTRICT OFFICE.

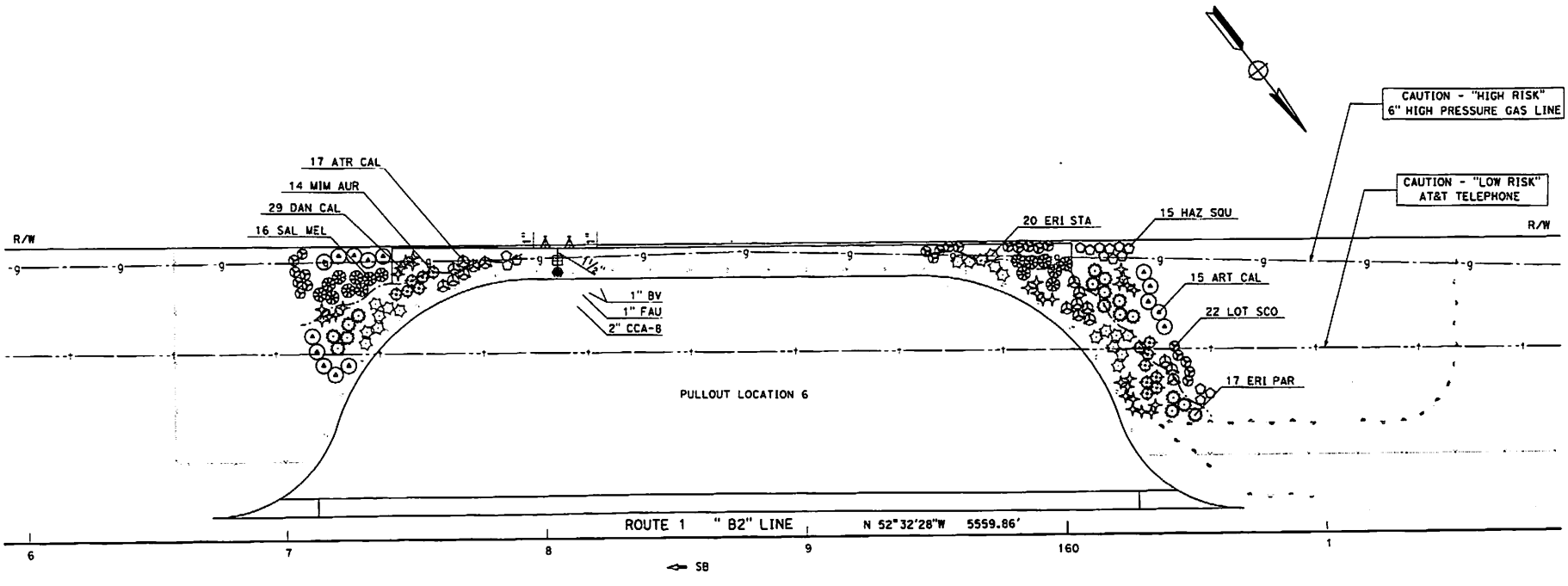

APPROVED FOR PLANTING AND IRRIGATION WORK ONLY

PLANTING AND IRRIGATION PLAN

SCALE: 1"=20'

PI-9

STATE OF CALIFORNIA - DEPARTMENT OF TRANSPORTATION
Caltrans LANDSCAPE ARCHITECTURE

SENIOR LANDSCAPE ARCHITECT	CALCULATED-DESIGNED BY	CHECKED BY	REVISED BY	DATE REVISED
DENNIS REEVES	SCOTT DOWLAN	KRISTEN LANGAGER		

DATE PLOTTED => 21-OCT-2011
TIME PLOTTED => 11:59
04-04-11

BORDER LAST REVISED 7/2/2010 | USERNAME => g132937 | DGN FILE => 0500000213tm009.dgn | RELATIVE BORDER SCALE IS IN INCHES 0 1 2 3 | UNIT 1502 | PROJECT NUMBER & PHASE 05000002131