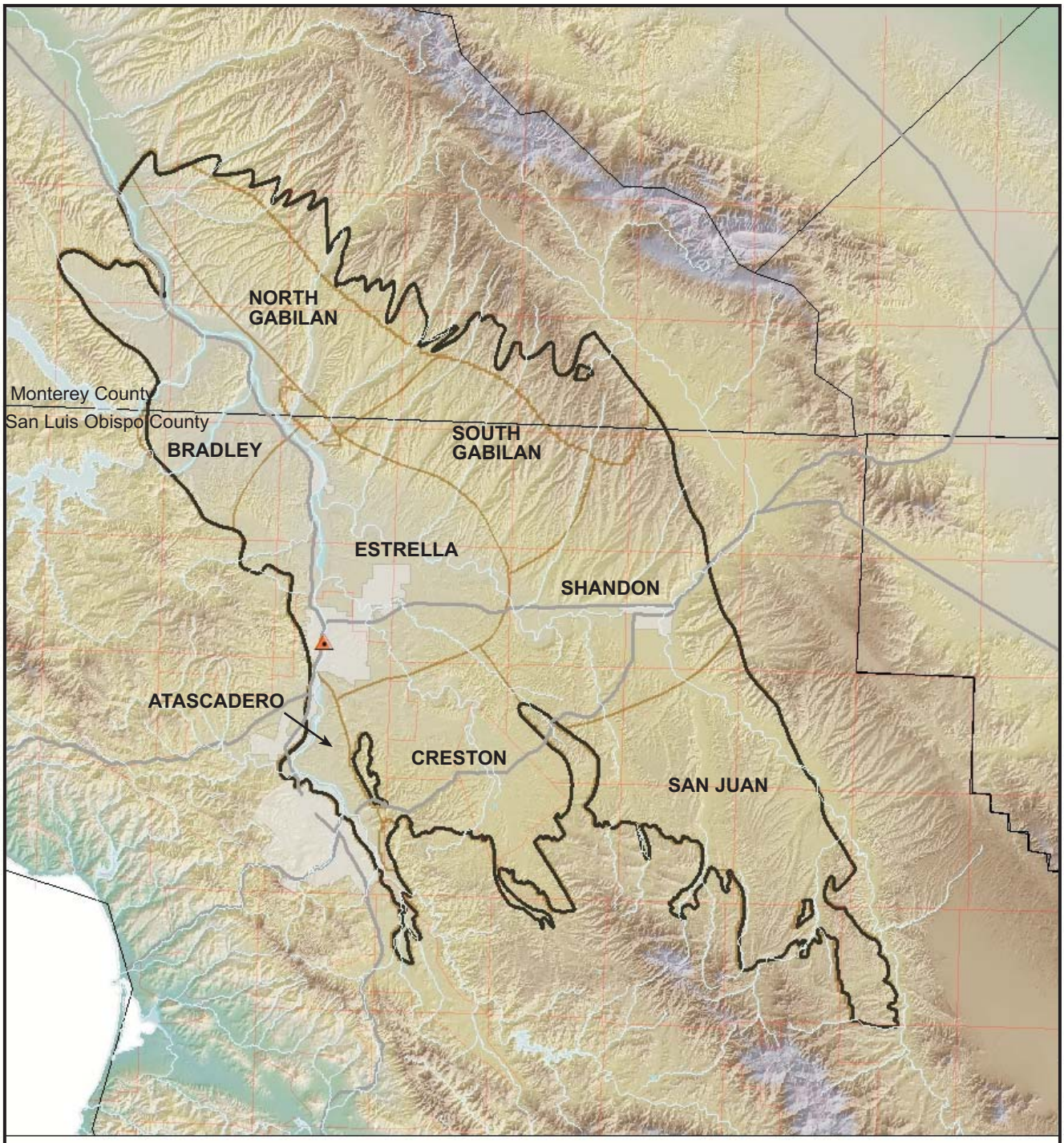

Legend

- Paso Robles Precipitation Station
- Streams
- State Highways
- Township and Range Grid
- Basin Boundary
- Cities/Communities
- Subareas
- County Line

N

0 3 6

Scale in Miles

November 2007

TODD ENGINEERS
Emeryville, California

Figure 1
Paso Robles Groundwater Basin

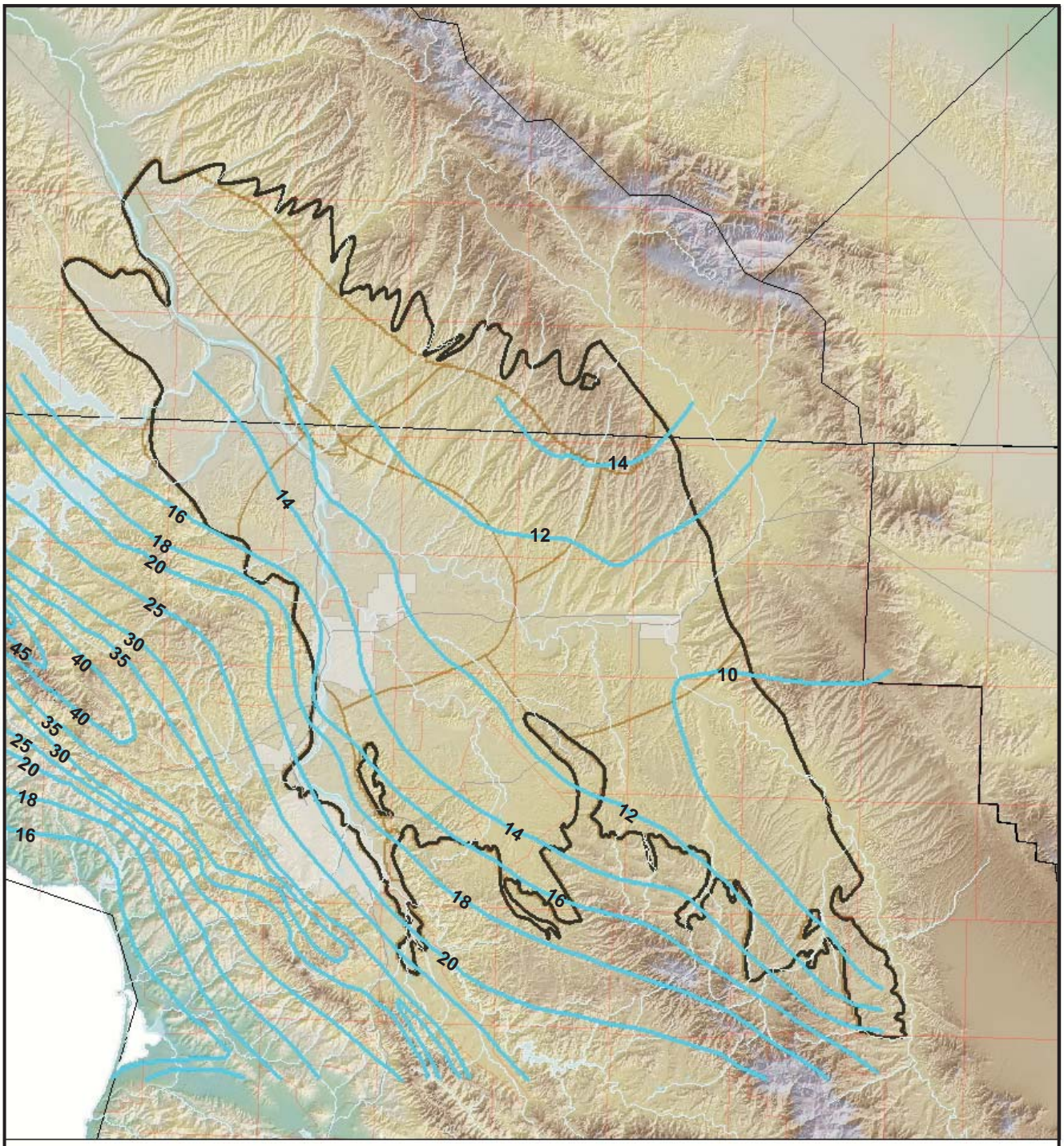

Source: Digitized from 1972 San Luis Obispo County Map

Legend

- 10 Average Annual Rainfall, Inches
- Streams
- State Highways
- Township and Range Grid
- Basin Boundary
- Cities/Communities
- Subareas
- County Lines

N

0 3 6

Scale in Miles

November 2007

TODD ENGINEERS
Emeryville, California

Figure 2
County Map of Average Annual Rainfall 1937 - 1967

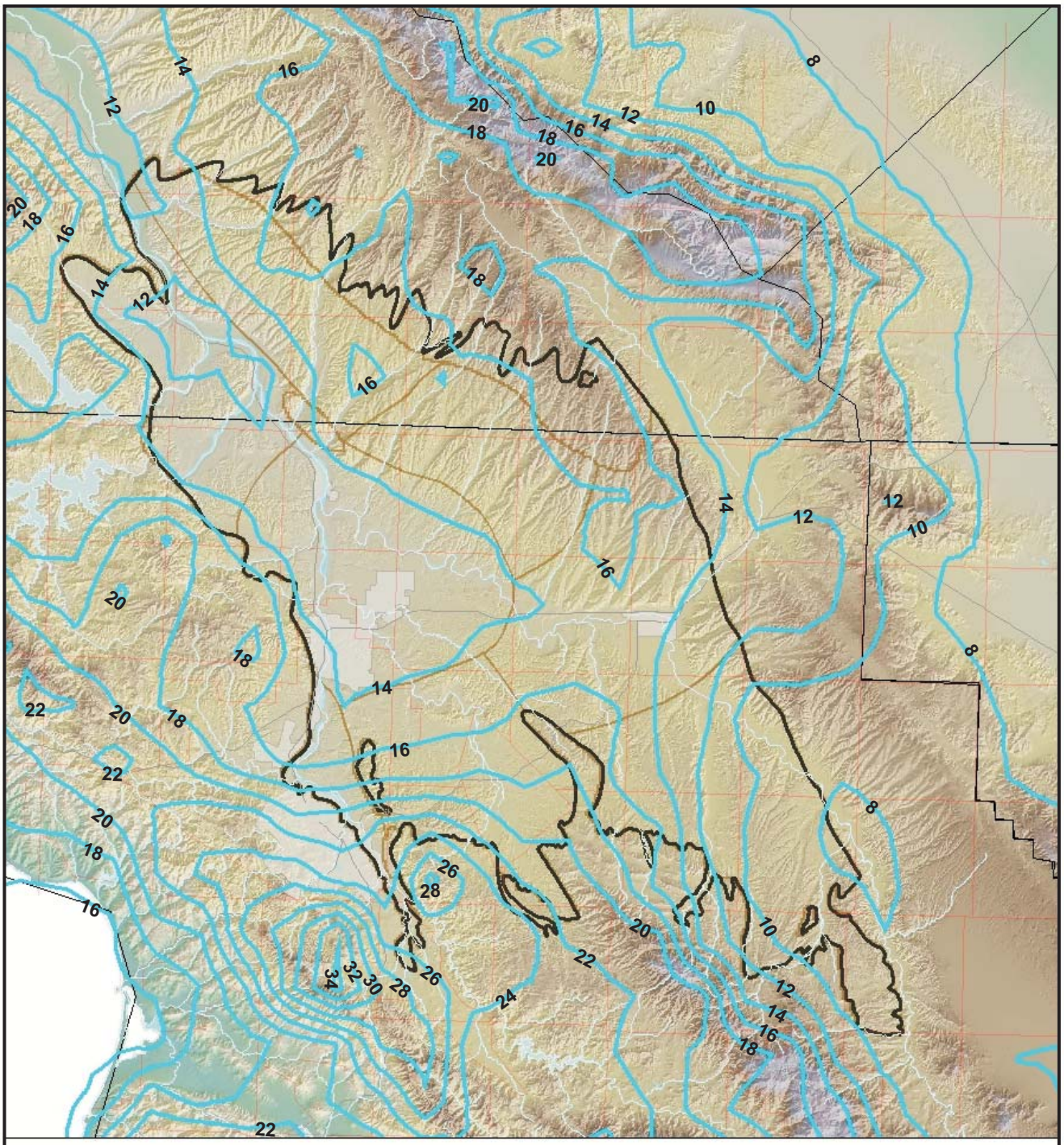

Source: PRISM, 2007

Legend

- 10 Average Annual Rainfall, Inches
- Streams
- State Highways
- Township and Range Grid
- Basin Boundary
- Cities/Communities
- Subareas
- County Line

N

0 3 6

Scale in Miles

November 2007

TODD ENGINEERS
Emeryville, California

Figure 3
PRISM Map of Average Annual Rainfall, 1961-1990

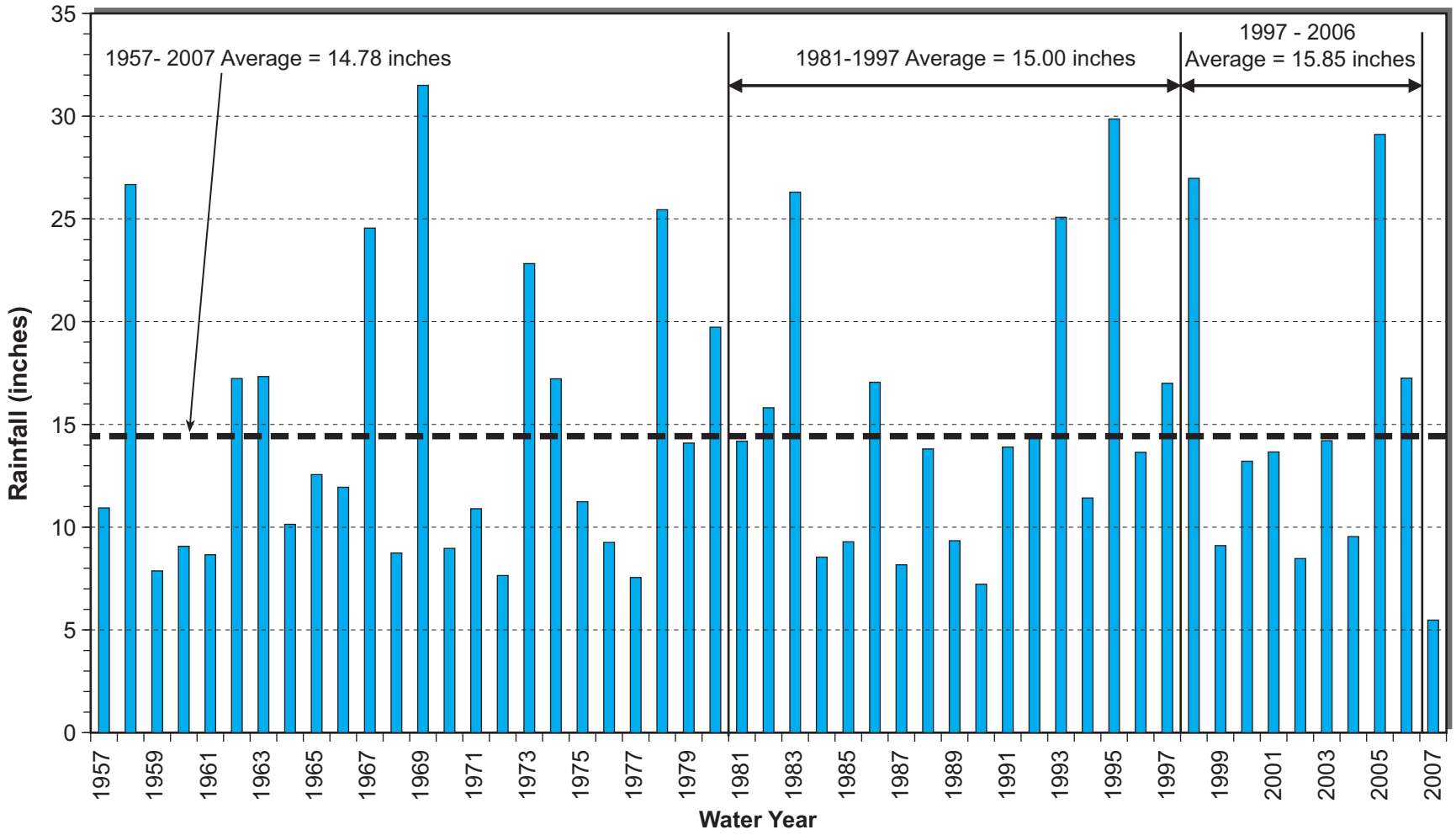

November 2007

TODD ENGINEERS
Emeryville, California

Figure 4
Annual Rainfall at Paso Robles, Water Years 1957 - 2007

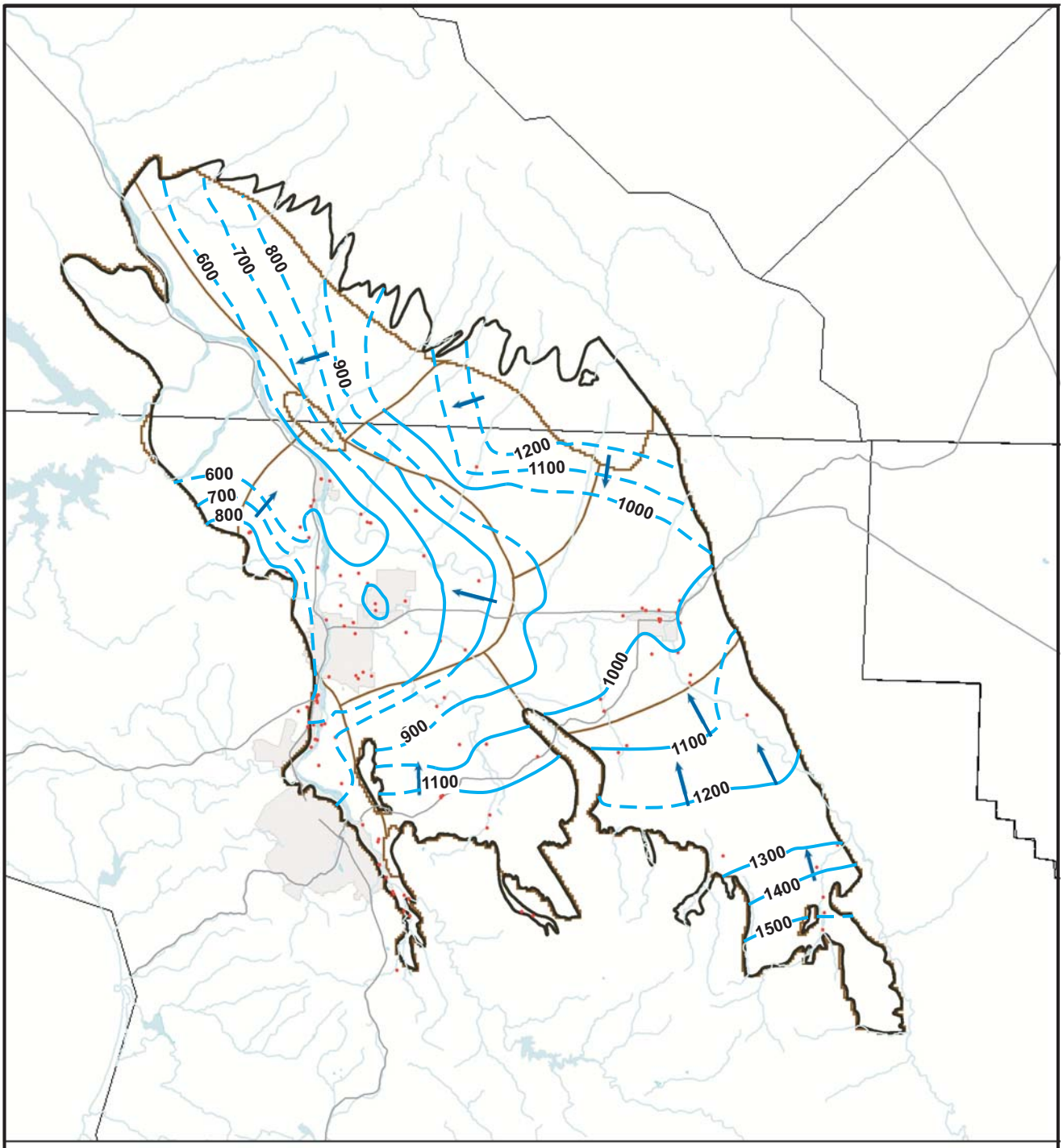

Legend

- Wells
- Direction of Groundwater Flow
- Streams
- State Highways
- Spring 1997 Groundwater Elevation (feet MSL)
- Basin Boundary
- Cities/Communities
- Subareas
- Counties

N

0 3 6

Scale in Miles

November 2007

TODD ENGINEERS
Emeryville, California

Figure 5
Groundwater Elevation Map
(Spring 1997)

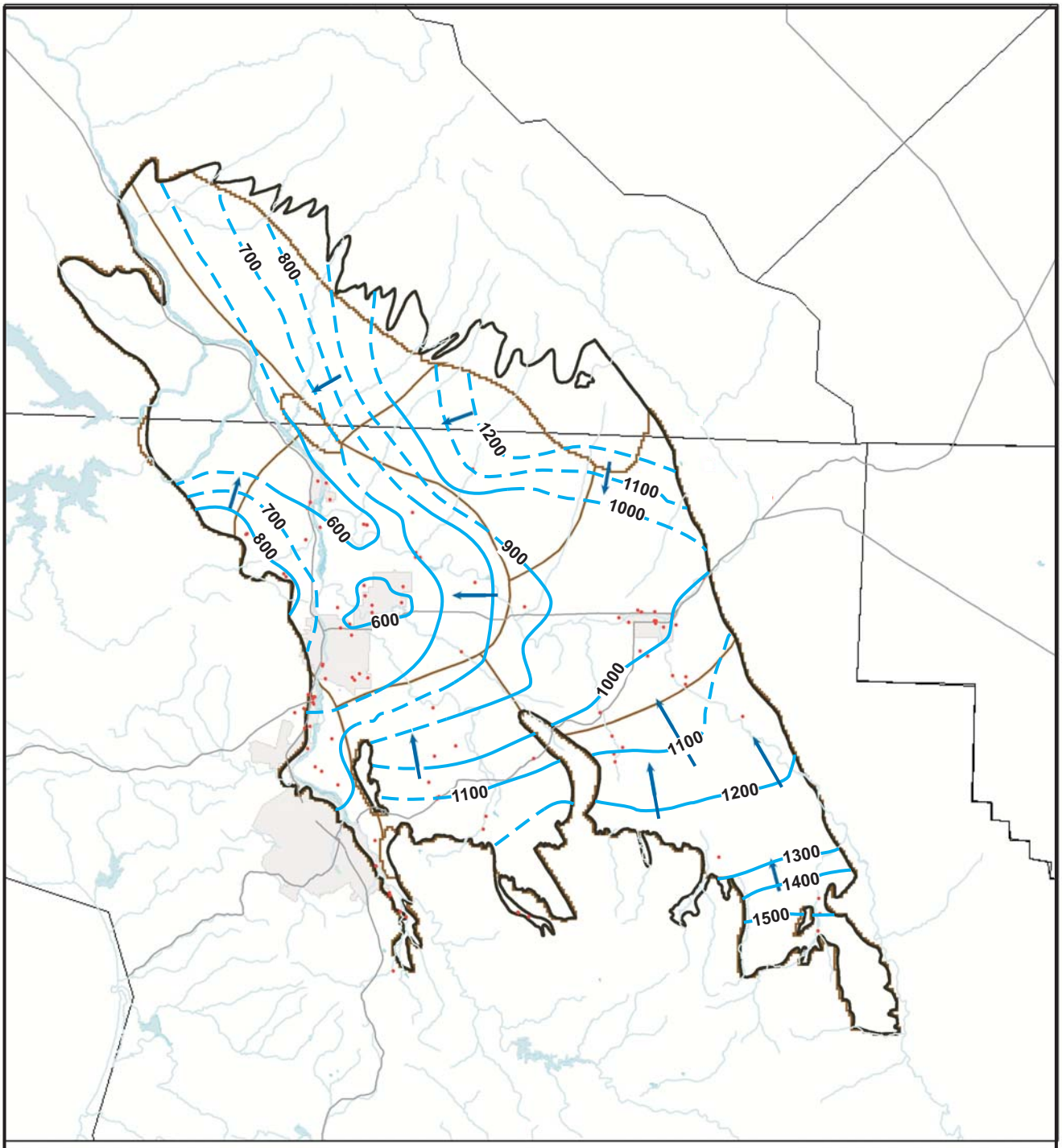

Legend

- Wells
- Direction of Groundwater Flow
- Streams
- State Highways
- Spring 2006 Groundwater Elevation (feet MSL)
- Basin Boundary
- Cities/Communities
- Subareas
- Counties

N

0 3 6

Scale in Miles

November 2007

TODD ENGINEERS
Emeryville, California

Figure 6
Groundwater Elevation Map
(Spring 2006)

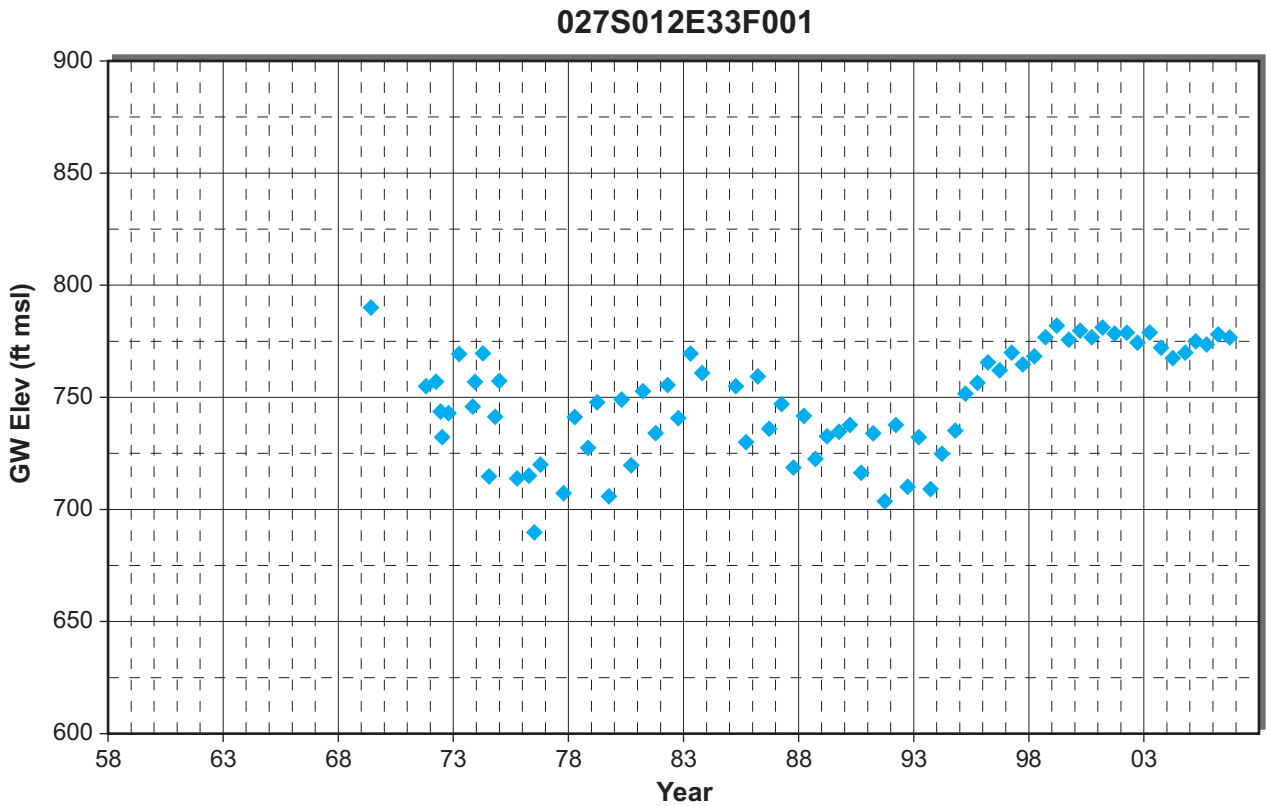

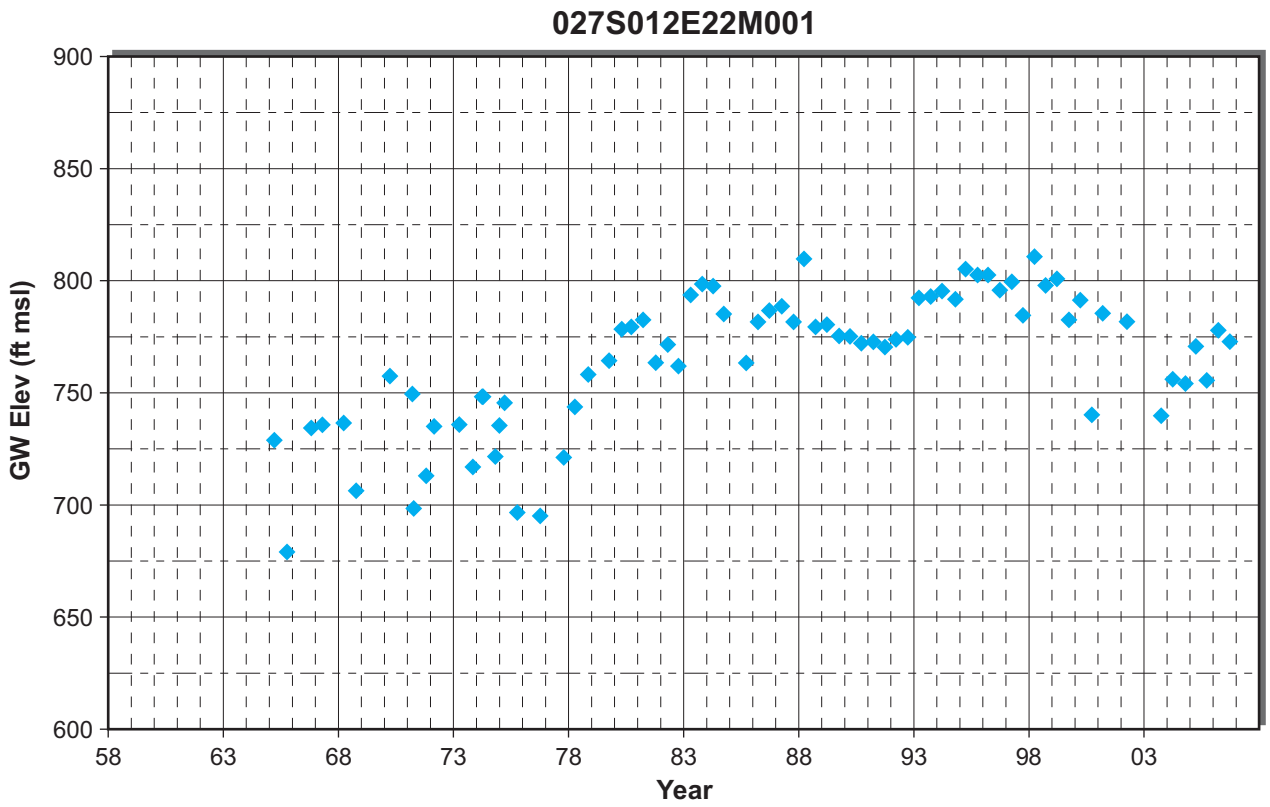

November 2007	**Figure 7**
TODD ENGINEERS Emeryville, California	**Atascadero Subbasin Hydrographs**

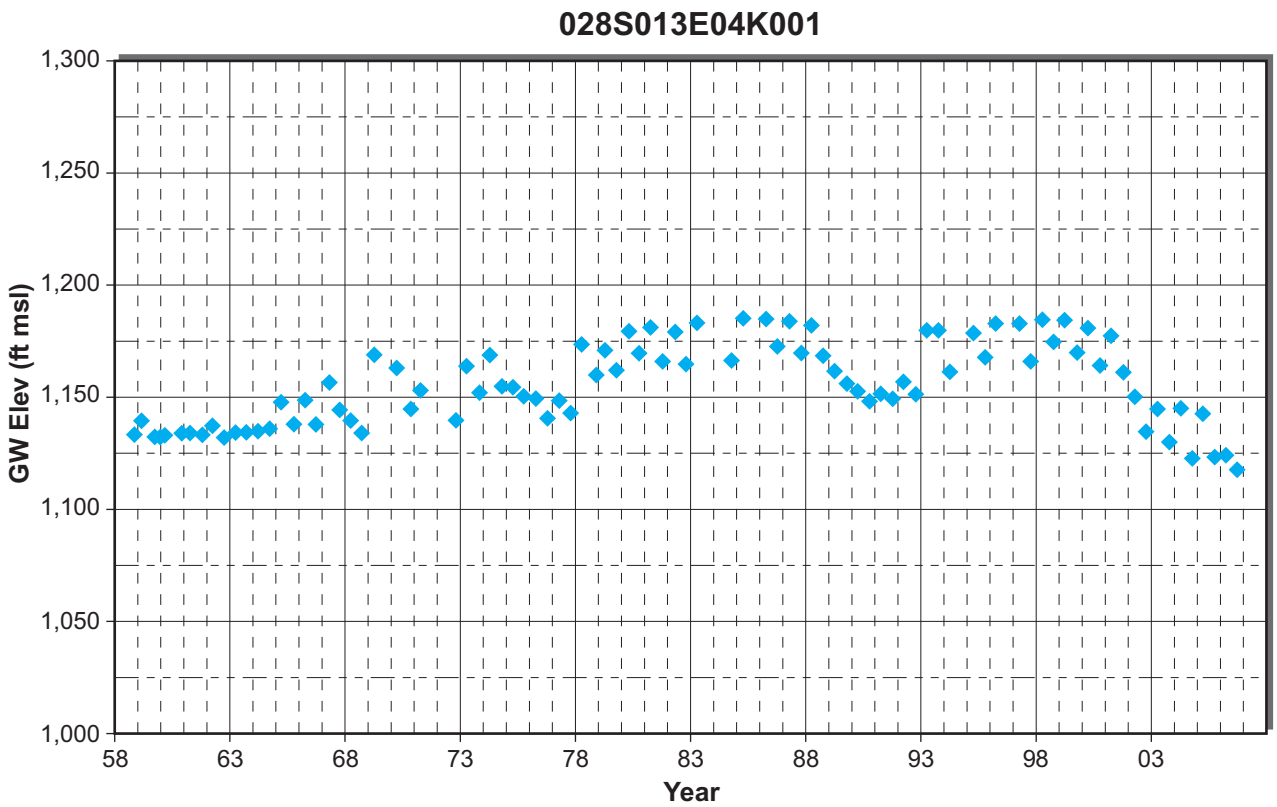

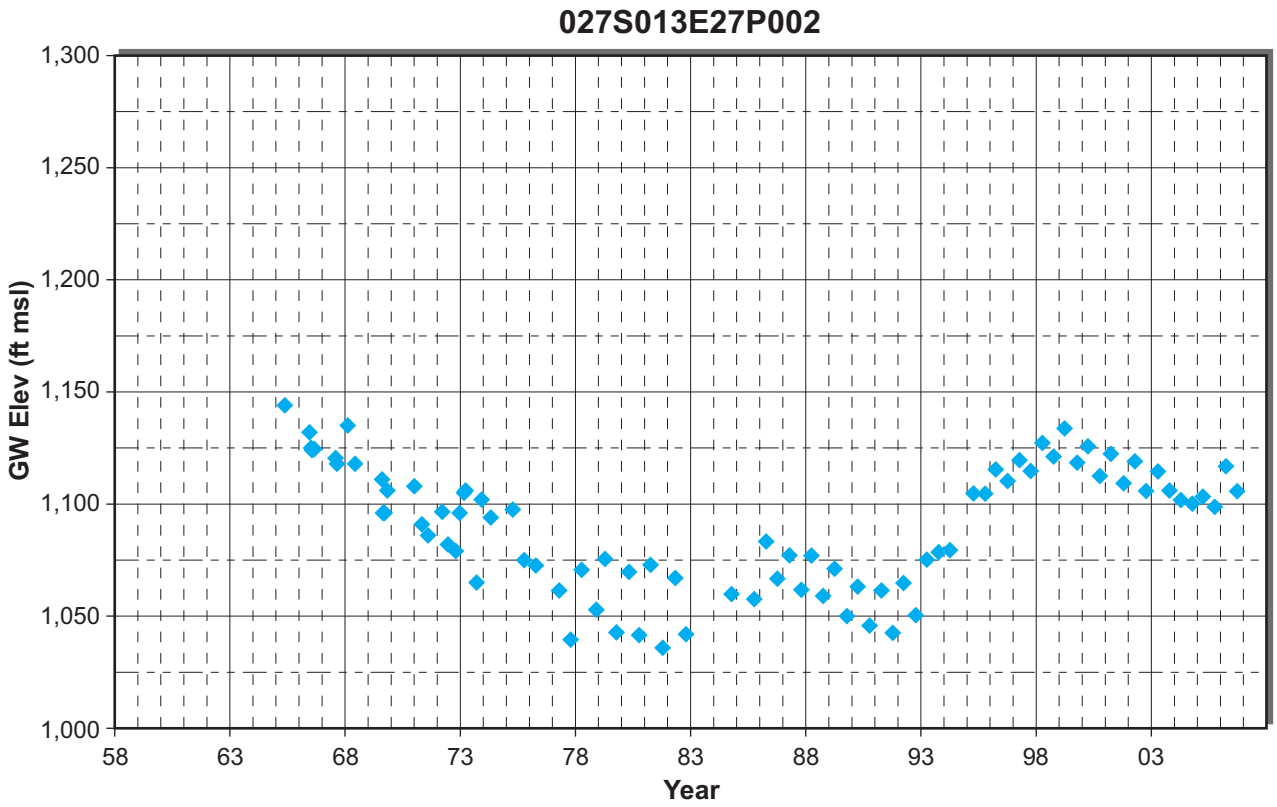

November 2007	**Figure 8**
TODD ENGINEERS Emeryville, California	**Creston Area Hydrographs**

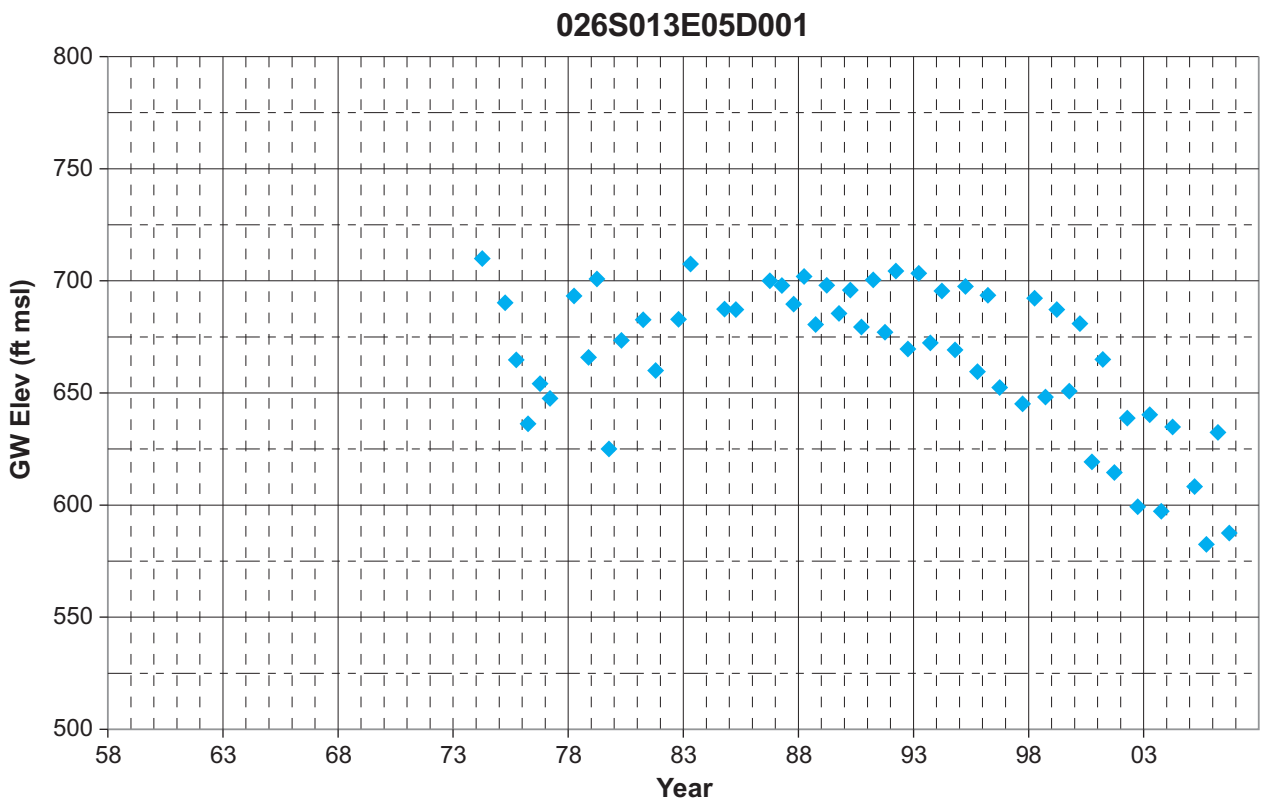

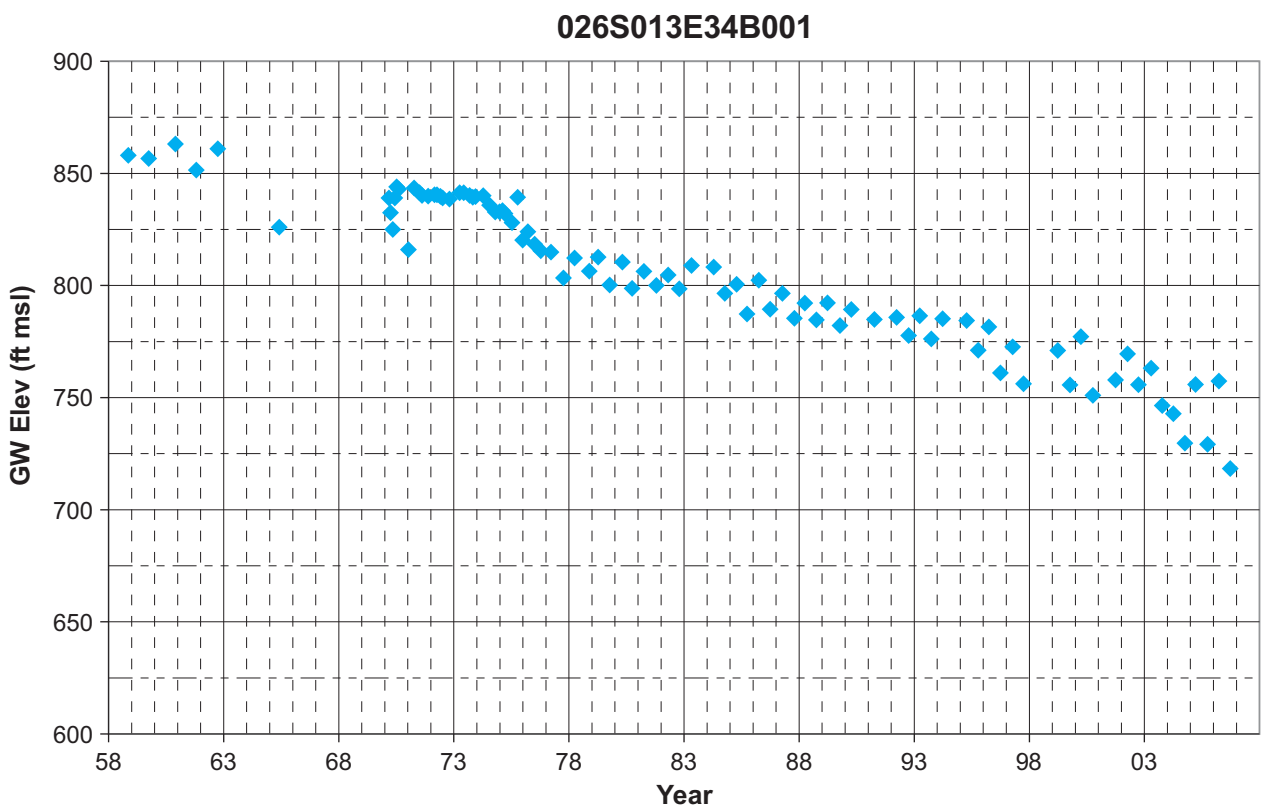

November 2007	**Figure 9**
TODD ENGINEERS Emeryville, California	**Estrella Area Hydrographs**

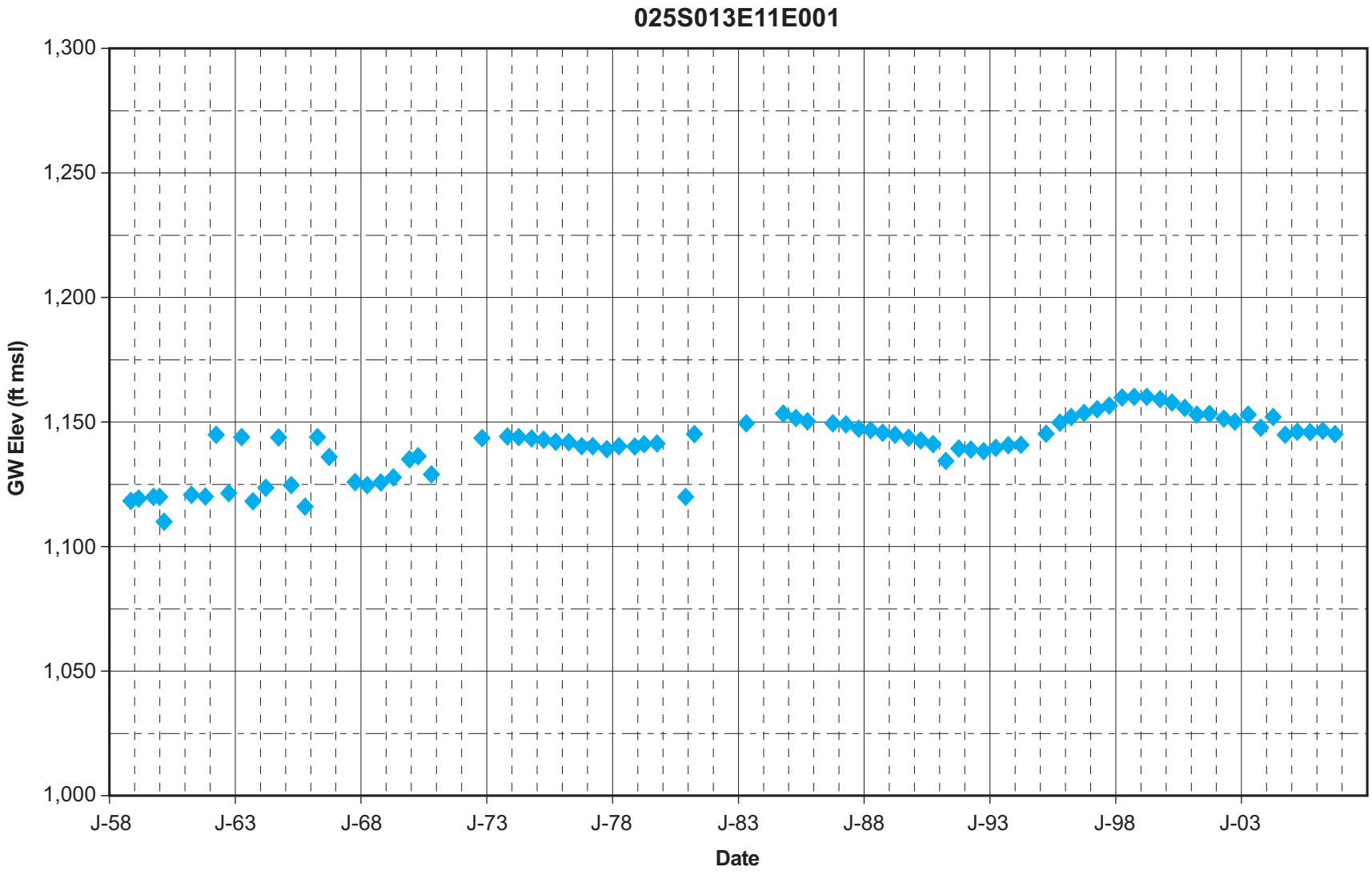

November 2007

TODD ENGINEERS
Emeryville, California

Figure 10
Gabilan Area
Hydrographs

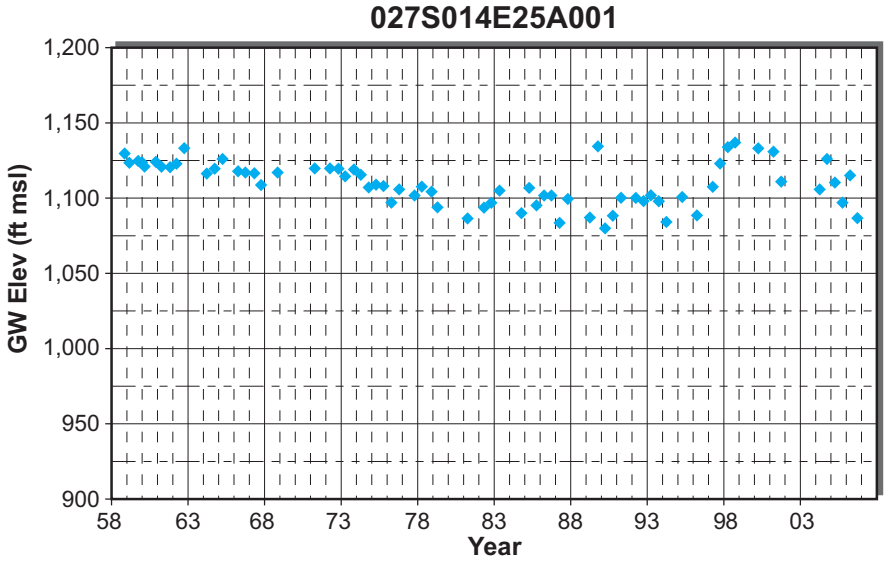

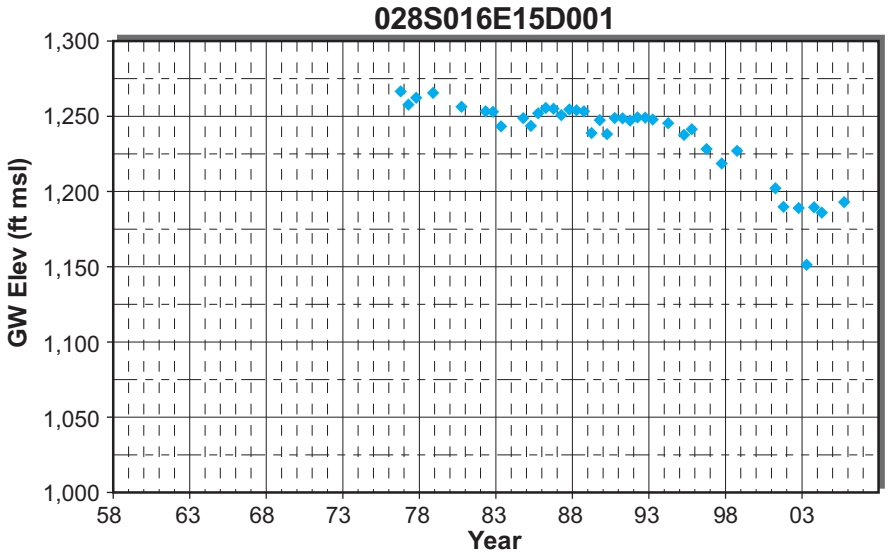

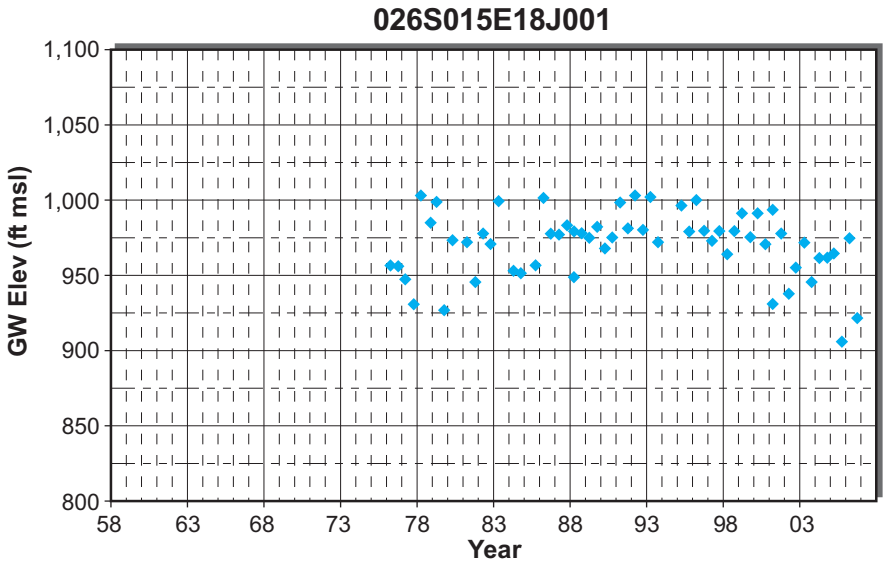

November 2007	**Figure 11**
TODD ENGINEERS Emeryville, California	**San Juan and Shandon Area Hydrographs**

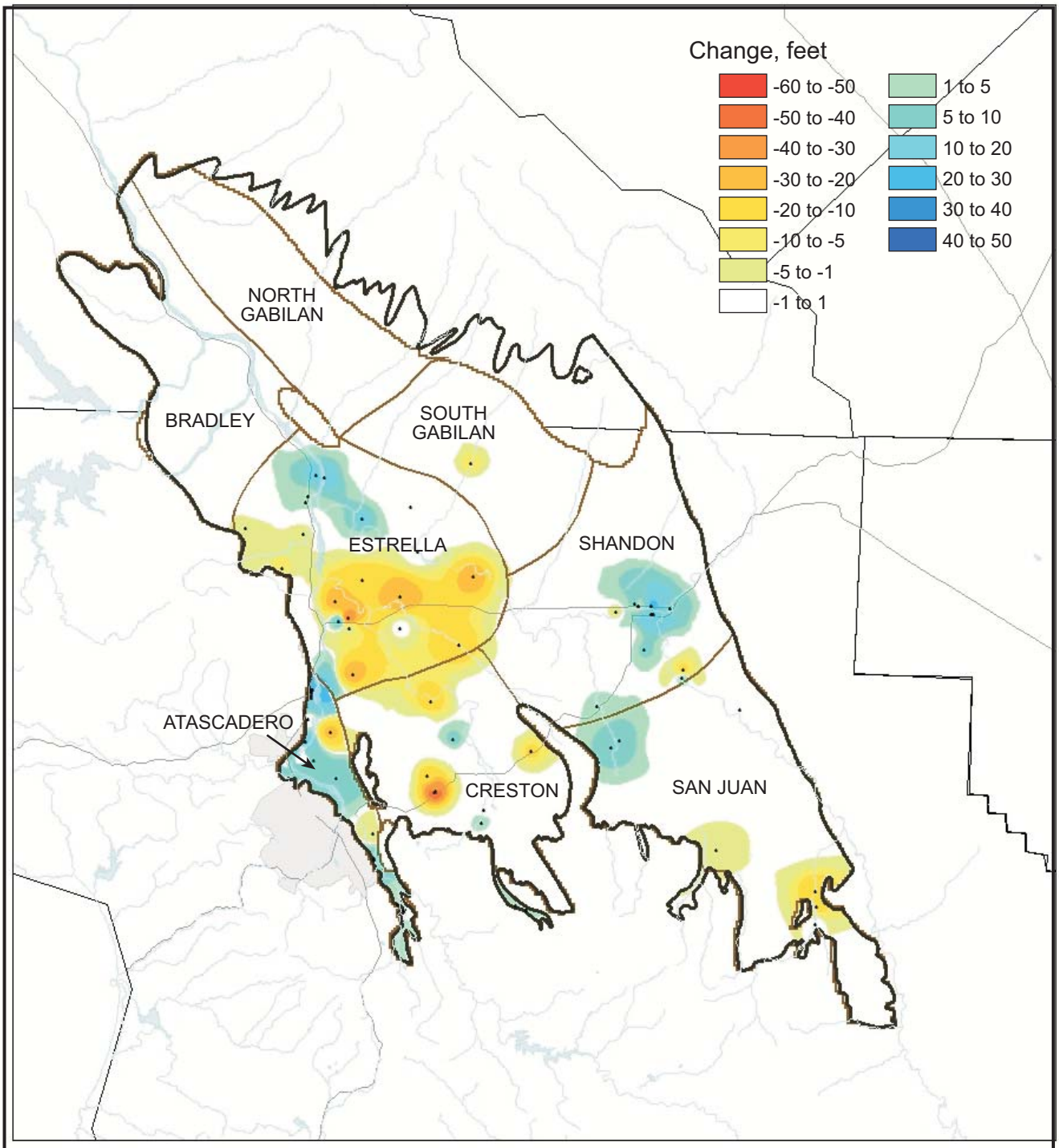

Legend

- Wells
- Streams
- State Highways
- Basin Boundary
- Cities/Communities
- Subareas
- Counties

N

0 3 6

Scale in Miles

November 2007	**Figure 12**
TODD ENGINEERS Emeryville, California	**Change in Groundwater Storage (Spring 1997 - Spring 2006)**

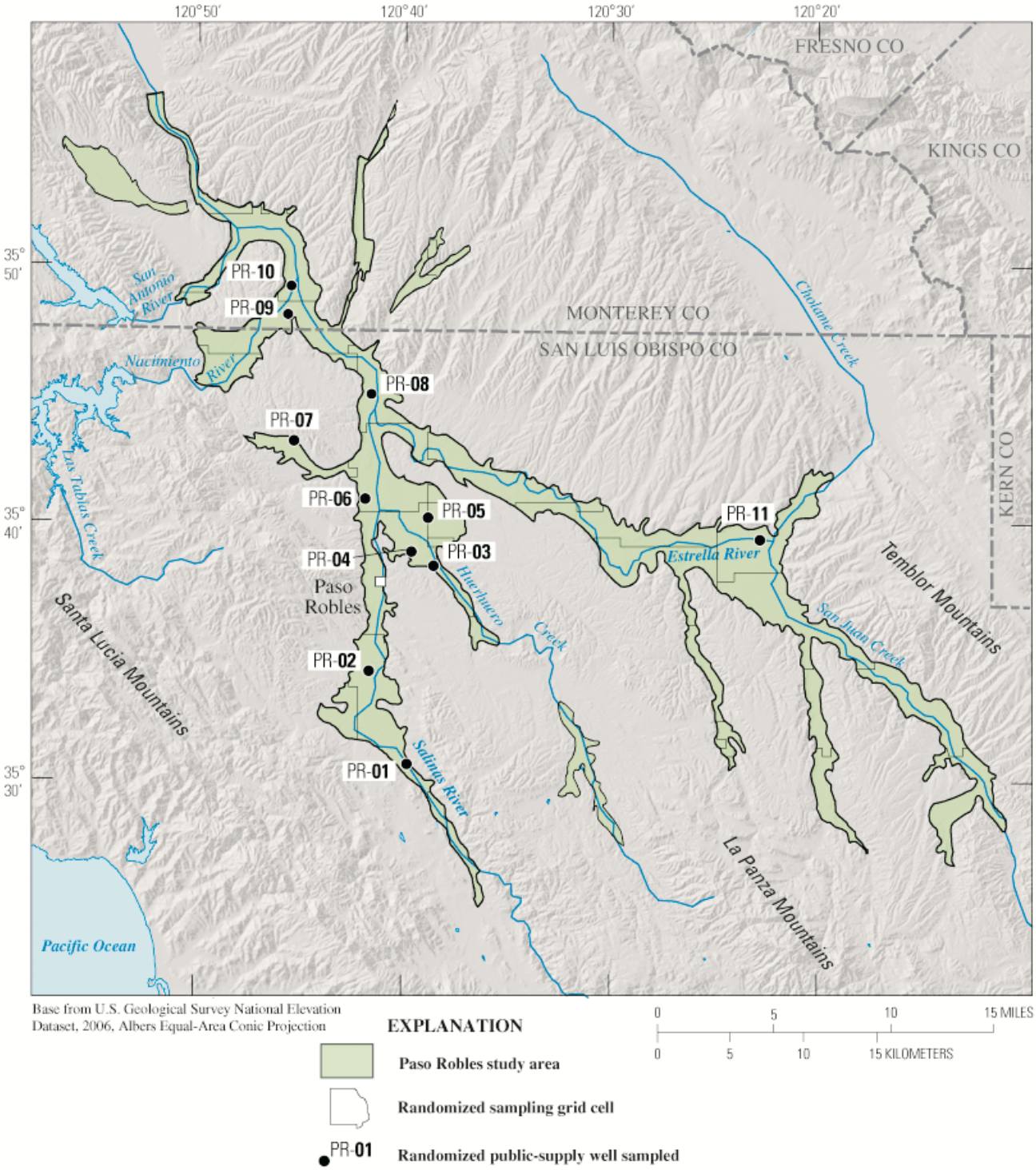

November 2007	Figure 13 USGS GAMA Wells
TODD ENGINEERS Emeryville, California	