SEE SHEET D-PP-102 FOR CONTINUATION

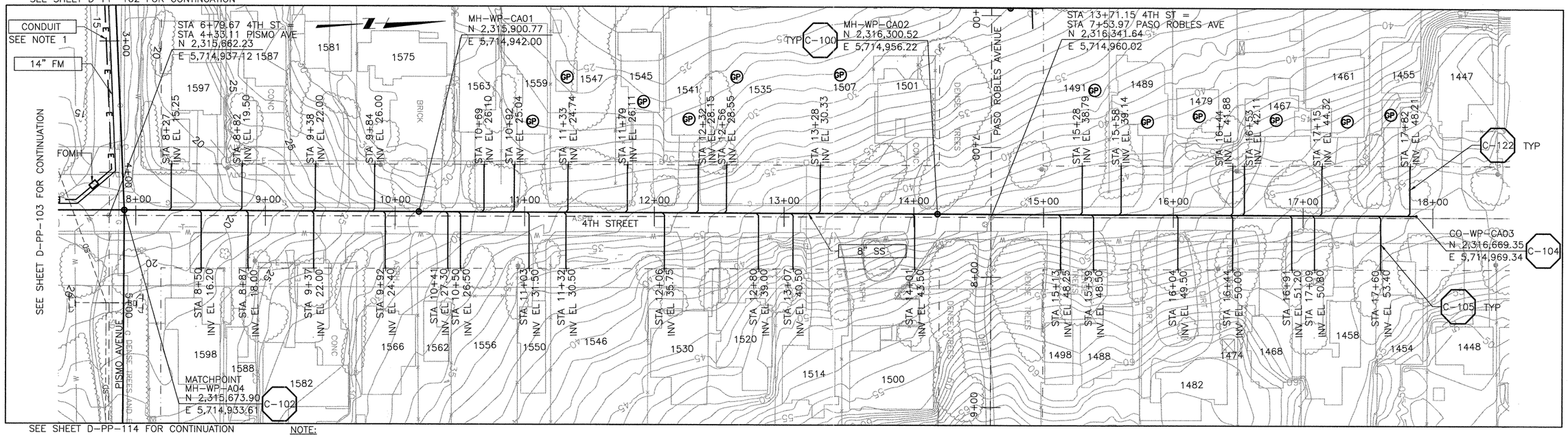

SEE SHEET D-PP-114 FOR CONTINUATION

NOTE:

1. REFER TO SHEET D-G-010 FOR REQUIREMENTS OF ELECTRICAL CONDUIT AND MANHOLES ALONG PIPELINE.

PLAN ON 4TH STREET

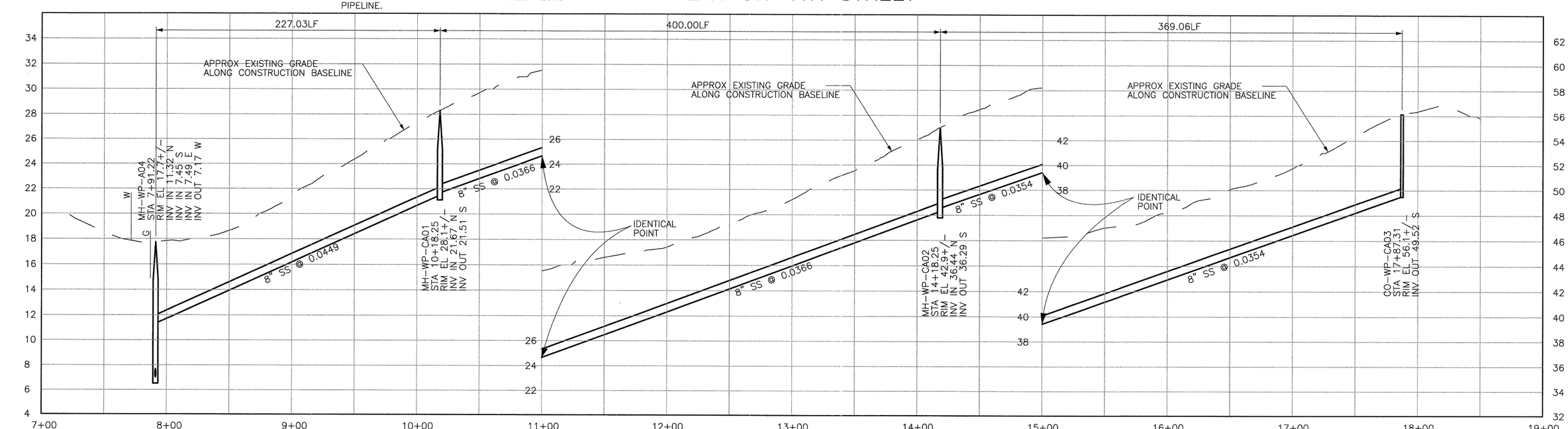

PROFILE ON 4TH STREET

SCALE:
HORZ: 1"=40'
VERT: 1"=4'

REV. NO.	DATE	DRWN	CHKD	REMARKS

DESIGNED BY: APS
DRAWN BY: LLB
CHECKED BY: MDM
DATE: MARCH, 2012

CDM Smith
2295 Gateway Oaks Drive, Suite 240
Sacramento, CA 95833
Tel: (916) 567-9900

0 1/2 1
IF THIS BAR DOES NOT MEASURE 1" THEN ADJUST SCALE ACCORDINGLY

REGISTERED PROFESSIONAL ENGINEER
MICHAEL D. MIDDLETON
C 061533
Exp. 6/30/13
CIVIL
STATE OF CALIFORNIA

DIGALERT
DIAL TOLL FREE
1-800-642-2444
AT LEAST TWO DAYS BEFORE YOU DIG
UNDERGROUND SERVICE ALERT OF NORTHERN CALIFORNIA

LOS OSOS WASTEWATER COLLECTION SYSTEM
PLAN AND PROFILE
4TH STREET
STA. 7+91.22 TO 17+87.31

PROJECT NO.42502-83120
FILE NAME: D-PP-144
SHEET NO.
D-PP-144

©2012 CDM SMITH ALL RIGHTS RESERVED.
REUSE OF DOCUMENTS: THESE DOCUMENTS AND DESIGNS PROVIDED BY PROFESSIONAL SERVICE, INCORPORATED HEREIN, ARE THE PROPERTY OF CDM SMITH AND ARE NOT TO BE USED, IN WHOLE OR PART, FOR ANY OTHER PROJECT WITHOUT THE WRITTEN AUTHORIZATION OF CDM SMITH.
S:\Los Osos\Walnut Creek\Area D-SS\ d-pp-144 03/12/12 13:48 bullockll XREFS: LosOsos-bdr, x-feat-topo-D, x-feat-aerl-D, x-feat-row-D, x-util-all, x-feat-addr-D, n-util-ss-D, n-feat-cnbl-REV, CA-MDM, x-util-strm-D, N-FM-ALIGNMENT, AREA-C-MIDTOWN-PS, FIBER-OPTIC

SEE SHEET D-PP-114 FOR CONTINUATION

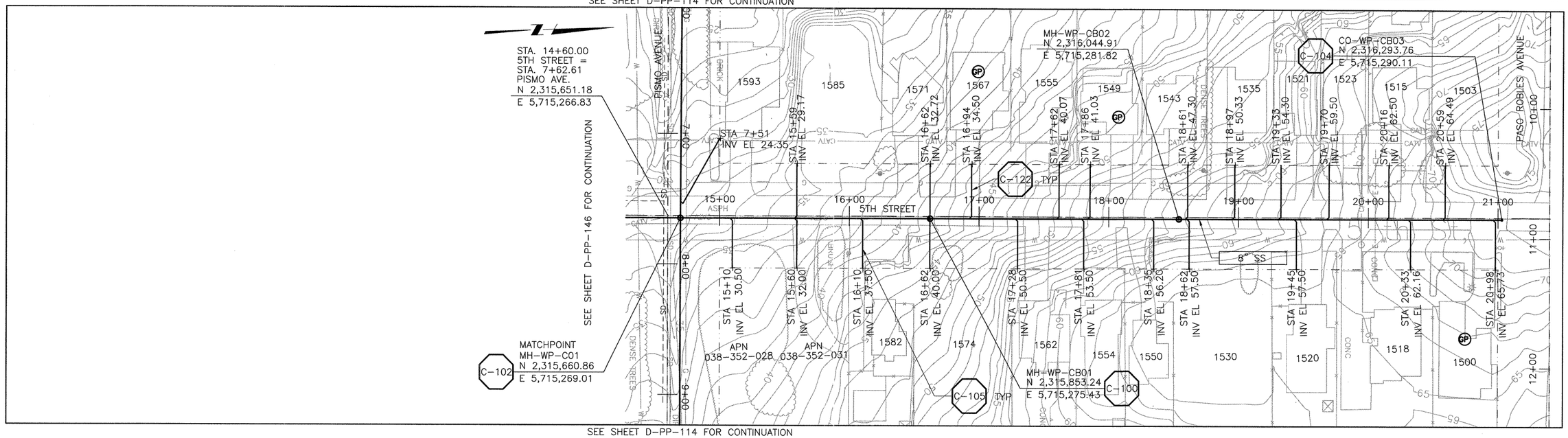

SEE SHEET D-PP-114 FOR CONTINUATION

PLAN ON 5TH STREET

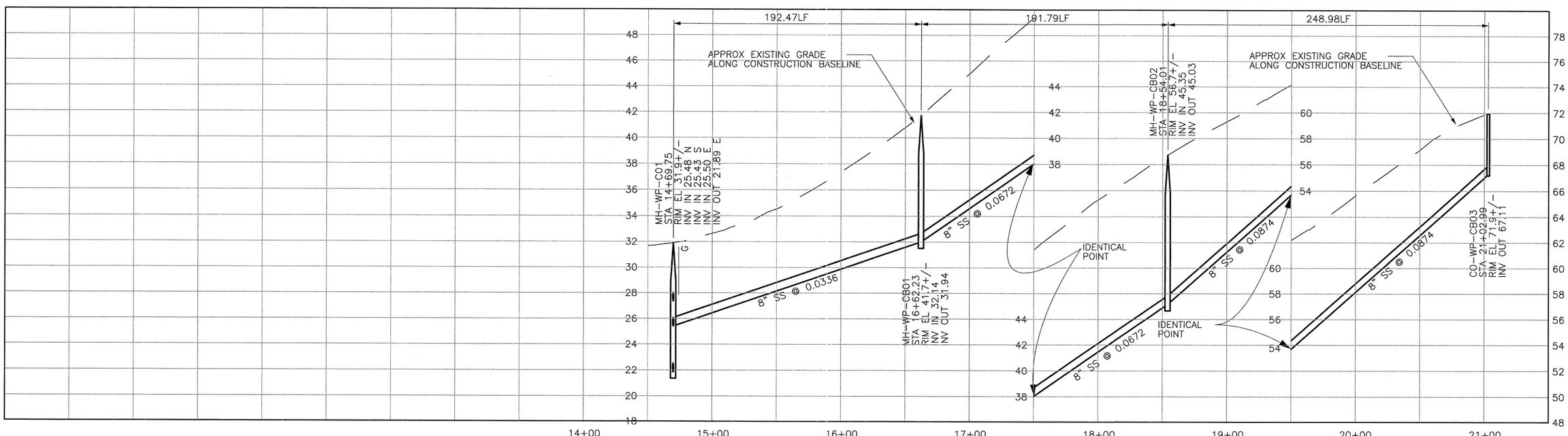

PROFILE ON 5TH STREET

SCALE:
HORZ: 1"=40'
VERT: 1"=4'

REV. NO.	DATE	DRWN	CHKD	REMARKS

DESIGNED BY: APS
DRAWN BY: LLB
CHECKED BY: MDM
DATE: MARCH, 2012

CDM Smith
2295 Gateway Oaks Drive, Suite 240
Sacramento, CA 95833
Tel: (916) 567-9900

IF THIS BAR DOES NOT MEASURE 1" THEN ADJUST SCALE ACCORDINGLY

DIGALERT
DIAL TOLL FREE 1-800-642-2444
AT LEAST TWO DAYS BEFORE YOU DIG
UNDERGROUND SERVICE ALERT OF NORTHERN CALIFORNIA

LOS OSOS WASTEWATER COLLECTION SYSTEM
PLAN AND PROFILE
5TH STREET
STA. 14+69.75 TO 21+02.99

PROJECT NO.42502-83120
FILE NAME: D-PP-145
SHEET NO.
D-PP-145

©2012 CDM SMITH ALL RIGHTS RESERVED.
REUSE OF DOCUMENTS: THESE DOCUMENTS AND DESIGNS PROVIDED BY PROFESSIONAL SERVICE, INCORPORATED HEREIN, ARE THE PROPERTY OF CDM SMITH AND ARE NOT TO BE USED, IN WHOLE OR PART, FOR ANY OTHER PROJECT WITHOUT THE WRITTEN AUTHORIZATION OF CDM SMITH.
S:\Los Osos\Walnut Creek\Area D-SS\ d-pp-145 03/12/12 13:52 bullockl XREFS: LosOsos-bdr, CA-MDM, x-feat-topo-D, x-feat-aerl-D, x-feat-row-D, x-util-all, x-feat-addr-D, n-util-ss-D, n-feat-cnbl-REV, x-util-strm-D

SEE SHEET D-PP-114 FOR CONTINUATION

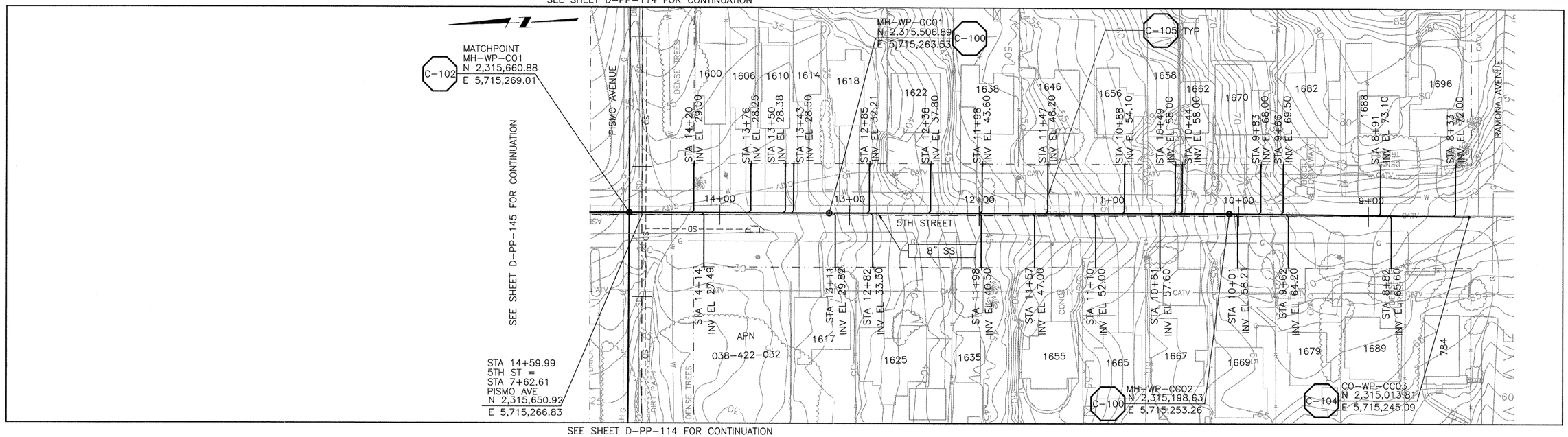

SEE SHEET D-PP-114 FOR CONTINUATION

PLAN ON 5TH STREET

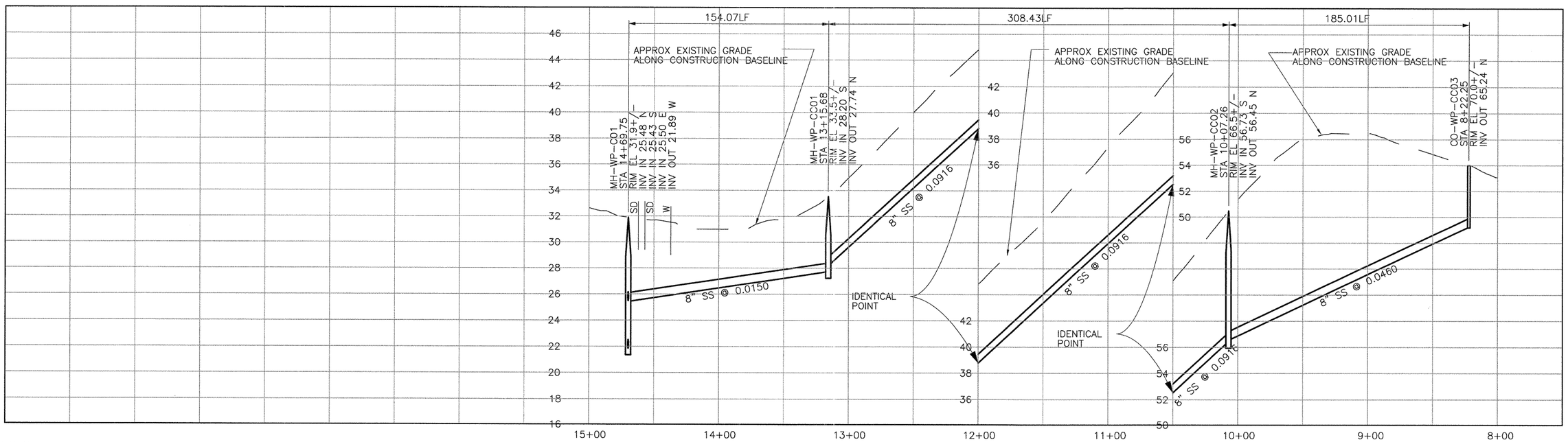

CONSTRUCTION BASELINE STATION

PROFILE ON 5TH STREET

SCALE:
HORZ: 1"=40'
VERT: 1"=4'

REV. NO.	DATE	DRWN	CHKD	REMARKS

DESIGNED BY: APS
DRAWN BY: LLB
CHECKED BY: MDM
DATE: MARCH, 2012

CDM Smith
2295 Gateway Oaks Drive, Suite 240
Sacramento, CA 95833
Tel: (916) 567-9900

0 1/2 1
IF THIS BAR DOES NOT MEASURE 1" THEN ADJUST SCALE ACCORDINGLY

REGISTERED PROFESSIONAL ENGINEER
MICHAEL D. MIDDLETON
C 061533
Exp. 6/30/13
CIVIL
STATE OF CALIFORNIA

DIGALERT
DIAL TOLL FREE
1-800-642-2444
AT LEAST TWO DAYS BEFORE YOU DIG
UNDERGROUND SERVICE ALERT OF NORTHERN CALIFORNIA

LOS OSOS WASTEWATER COLLECTION SYSTEM
PLAN AND PROFILE
5TH STREET
STA. 14+69.75 TO 8+22.25

PROJECT NO.42502-83120
FILE NAME: D-PP-146
SHEET NO.
D-PP-146

©2012 CDM SMITH ALL RIGHTS RESERVED.
REUSE OF DOCUMENTS: THESE DOCUMENTS AND DESIGNS PROVIDED BY PROFESSIONAL SERVICE, INCORPORATED HEREIN, ARE THE PROPERTY OF CDM SMITH AND ARE NOT TO BE USED, IN WHOLE OR PART, FOR ANY OTHER PROJECT WITHOUT THE WRITTEN AUTHORIZATION OF CDM SMITH.
S:\Los Osos\Walnut Creek\Area D-SS\ d-pp-146 03/12/12 13:57 bullockll XREFS: LosOsos-bdr, CA-MDM, x-feat-topo-D, x-feat-aerl-D, x-feat-row-D, x-util-all, x-feat-addr-D, n-util-ss-D, n-feat-cnbl-REV, x-util-strm-D

©2012 CDM SMITH ALL RIGHTS RESERVED.
REUSE OF DOCUMENTS: THESE DOCUMENTS AND DESIGNS PROVIDED BY PROFESSIONAL SERVICE, INCORPORATED HEREIN, ARE THE PROPERTY OF CDM SMITH AND ARE NOT TO BE USED, IN WHOLE OR PART, FOR ANY OTHER PROJECT WITHOUT THE WRITTEN AUTHORIZATION OF CDM SMITH.
S:\Los Osos\Walnut Creek\Area D-SS\ d-pp-147 03/12/12 13:56 bullockll XREFS: LosOsos-bdr, CA-MDM, x-feat-topo-D, x-feat-aerl-D, x-feat-row-D, x-util-all, x-feat-addr-D, n-util-ss-D, n-feat-cnbl-REV, x-util-strm-D

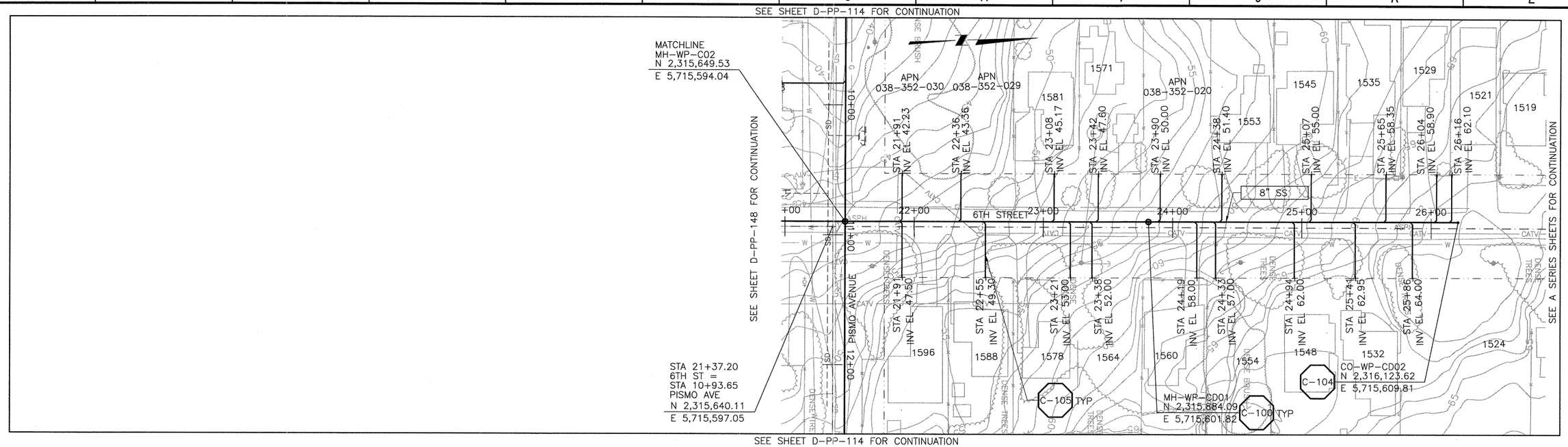

PLAN ON 6TH STREET

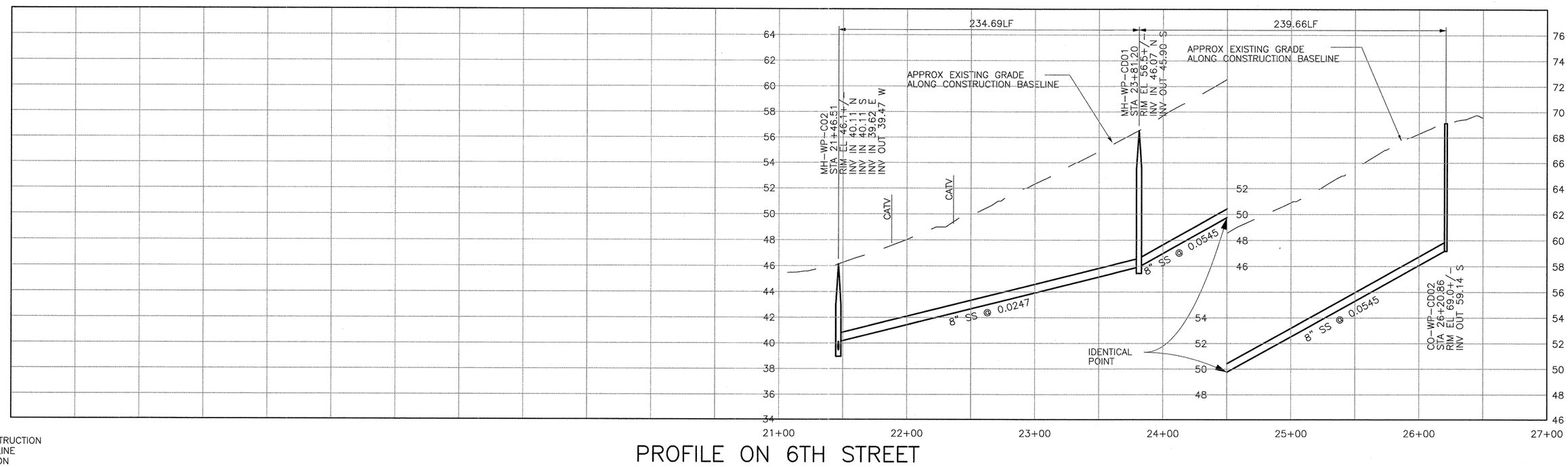

PROFILE ON 6TH STREET

SCALE:
HORZ: 1"=40'
VERT: 1"=4'

REV. NO.	DATE	DRWN	CHKD	REMARKS

DESIGNED BY: APS
DRAWN BY: LLB
CHECKED BY: MDM
DATE: MARCH, 2012

CDM Smith
2295 Gateway Oaks Drive, Suite 240
Sacramento, CA 95833
Tel: (916) 567-9900

0 1/2 1
IF THIS BAR DOES NOT MEASURE 1" THEN ADJUST SCALE ACCORDINGLY

REGISTERED PROFESSIONAL ENGINEER
MARK D. MITCHELL
No. C 061533
Exp. 6/30/13
CIVIL
STATE OF CALIFORNIA

DIGALERT
DIAL TOLL FREE
1-800-642-2444
AT LEAST TWO DAYS BEFORE YOU DIG
UNDERGROUND SERVICE ALERT OF NORTHERN CALIFORNIA

LOS OSOS WASTEWATER COLLECTION SYSTEM
PLAN AND PROFILE
6TH STREET
STA. 21+46.51 TO 26+20.86

PROJECT NO.42502-83120
FILE NAME: D-PP-147
SHEET NO.
D-PP-147

SEE SHEET D-PP-114 FOR CONTINUATION

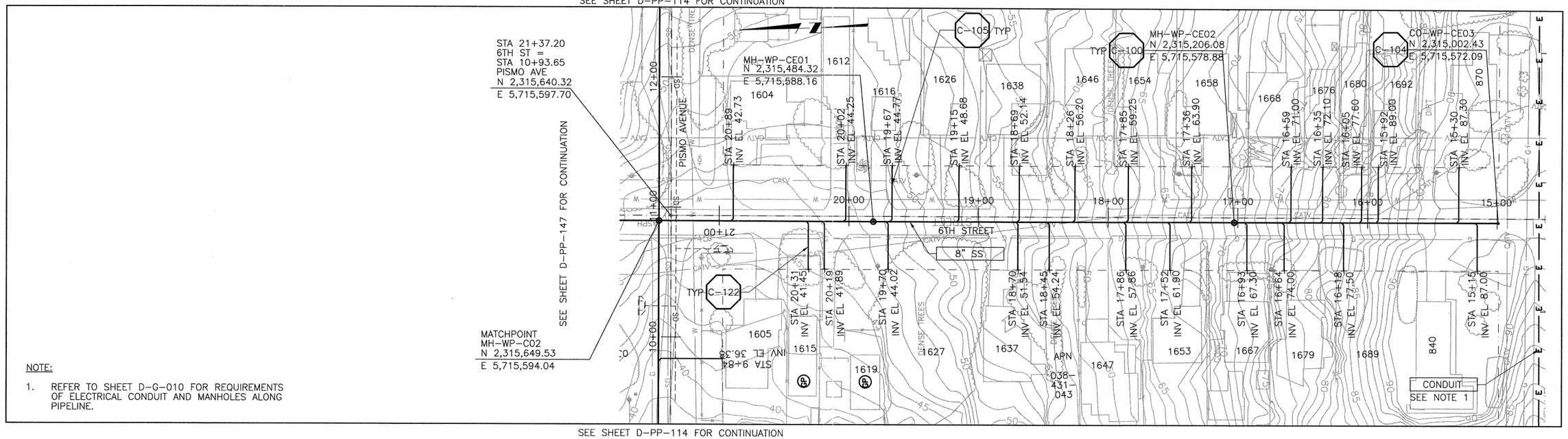

NOTE:

1. REFER TO SHEET D-G-010 FOR REQUIREMENTS OF ELECTRICAL CONDUIT AND MANHOLES ALONG PIPELINE.

PLAN ON 6TH STREET

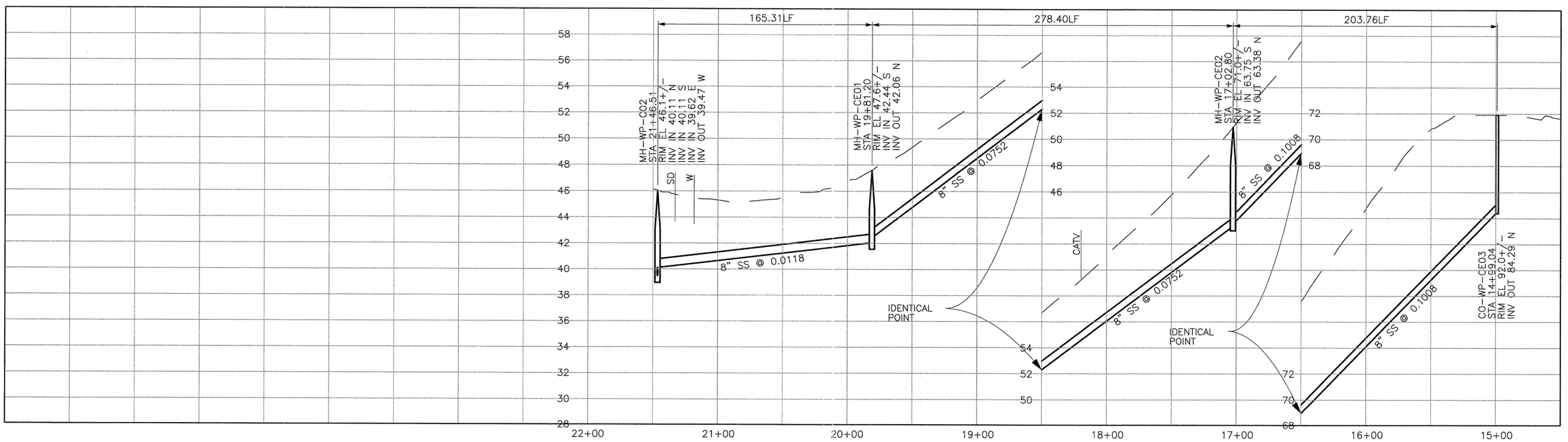

PROFILE ON 6TH STREET

SCALE:
HORZ: 1"=40'
VERT: 1"=4'

REV. NO.	DATE	DRWN	CHKD	REMARKS

DESIGNED BY: APS
DRAWN BY: LLB
CHECKED BY: MDM
DATE: MARCH, 2012

CDM Smith
2295 Gateway Oaks Drive, Suite 240
Sacramento, CA 95833
Tel: (916) 567-9900

0 1/2 1
IF THIS BAR DOES NOT MEASURE 1" THEN ADJUST SCALE ACCORDINGLY

REGISTERED PROFESSIONAL ENGINEER MICHAEL D. MIDDLETON C 061533 Exp. 6/30/13 CIVIL STATE OF CALIFORNIA

DIGALERT
DIAL TOLL FREE 1-800-642-2444
AT LEAST TWO DAYS BEFORE YOU DIG
UNDERGROUND SERVICE ALERT OF NORTHERN CALIFORNIA

LOS OSOS WASTEWATER COLLECTION SYSTEM
PLAN AND PROFILE
6TH STREET
STA. 21+46.51 TO 14+99.04

PROJECT NO.42502-83120
FILE NAME: D-PP-148
SHEET NO.
D-PP-148

©2012 CDM SMITH ALL RIGHTS RESERVED.
REUSE OF DOCUMENTS: THESE DOCUMENTS AND DESIGNS PROVIDED BY PROFESSIONAL SERVICE, INCORPORATED HEREIN, ARE THE PROPERTY OF CDM SMITH AND ARE NOT TO BE USED, IN WHOLE OR PART, FOR ANY OTHER PROJECT WITHOUT THE WRITTEN AUTHORIZATION OF CDM SMITH.
S:\Los Osos\Walnut Creek\Area D-SS\ d-pp-148 03/12/12 13:56 bullockll XREFS: LosOsos-bdr, CA-MDM, x-feat-topo-D, x-feat-gerl-D, x-feat-row-D, x-util-all, x-feat-addr-D, n-util-ss-D, n-feat-cnbl-REV, x-util-strm-D, FIBER-OPTIC

©2012 CDM SMITH ALL RIGHTS RESERVED.
REUSE OF DOCUMENTS: THESE DOCUMENTS AND DESIGNS PROVIDED BY PROFESSIONAL SERVICE, INCORPORATED HEREIN, ARE THE PROPERTY OF CDM SMITH AND ARE NOT TO BE USED, IN WHOLE OR PART, FOR ANY OTHER PROJECT WITHOUT THE WRITTEN AUTHORIZATION OF CDM SMITH.
S:\Los Osos\Walnut Creek\Area D-SS\ d-pp-149 03/12/12 13:55 bullockll XREFS: LosOsos-bdr, CA-MDM, x-feat-topo-D, x-feat-aerl-D, x-feat-row-D, x-util-all, x-feat-addr-D, n-util-ss-D, n-feat-cnbl-REV, x-util-strm-D



PLAN ON 7TH STREET



PROFILE ON 7TH STREET

SCALE:
HORZ: 1"=40'
VERT: 1"=4'

REV. NO.	DATE	DRWN	CHKD	REMARKS

DESIGNED BY: APS
DRAWN BY: LLB
CHECKED BY: MDM
DATE: MARCH, 2012

CDM Smith
2295 Gateway Oaks Drive, Suite 240
Sacramento, CA 95833
Tel: (916) 567-9900

0 1/2 1
IF THIS BAR DOES NOT MEASURE 1" THEN ADJUST SCALE ACCORDINGLY

REGISTERED PROFESSIONAL ENGINEER
MARK D. MADDEN
C 061533
Exp. 6/30/13
CIVIL
STATE OF CALIFORNIA

DIGALERT
DIAL TOLL FREE
1-800-642-2444
AT LEAST TWO DAYS BEFORE YOU DIG
UNDERGROUND SERVICE ALERT OF NORTHERN CALIFORNIA

LOS OSOS WASTEWATER COLLECTION SYSTEM
PLAN AND PROFILE
7TH STREET
STA. 28+26.74 TO 30+08.71

PROJECT NO.42502-83120
FILE NAME: D-PP-149
SHEET NO.
D-PP-149

©2012 CDM SMITH ALL RIGHTS RESERVED.
REUSE OF DOCUMENTS: THESE DOCUMENTS AND DESIGNS PROVIDED BY PROFESSIONAL SERVICE, INCORPORATED HEREIN, ARE THE PROPERTY OF CDM SMITH AND ARE NOT TO BE USED, IN WHOLE OR PART, FOR ANY OTHER PROJECT WITHOUT THE WRITTEN AUTHORIZATION OF CDM SMITH.
S:\Los Osos\Walnut Creek\Area D-SS\ d-pp-150 03/12/12 13:58 bullockll XREFS: LosOsos-bdr, CA-MDM, x-feat-topo-D, x-feat-aerl-D, x-feat-row-D, x-feat-util-ali, x-feat-addr-D, n-util-ss-D, n-feat-crbl-REV, x-util-strm-D, N-FM-ALIGNMENT, AREA-C-MIDTOWN-PS, FIBER-OPTIC

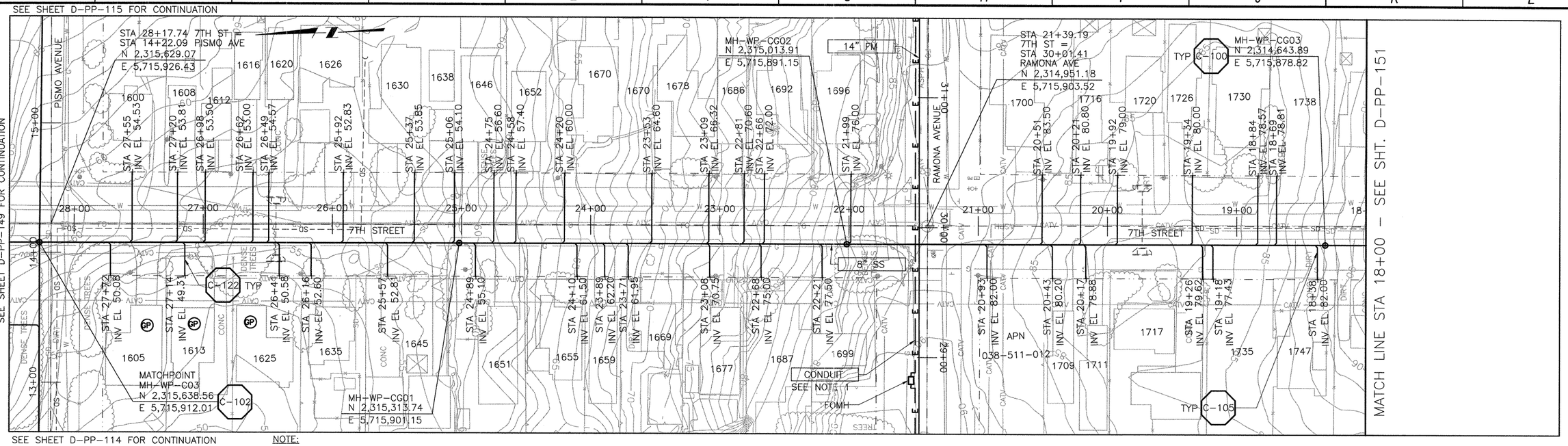

NOTE:

1. REFER TO SHEET D-G-010 FOR REQUIREMENTS OF ELECTRICAL CONDUIT AND MANHOLES ALONG PIPELINE.

PLAN ON 7TH STREET

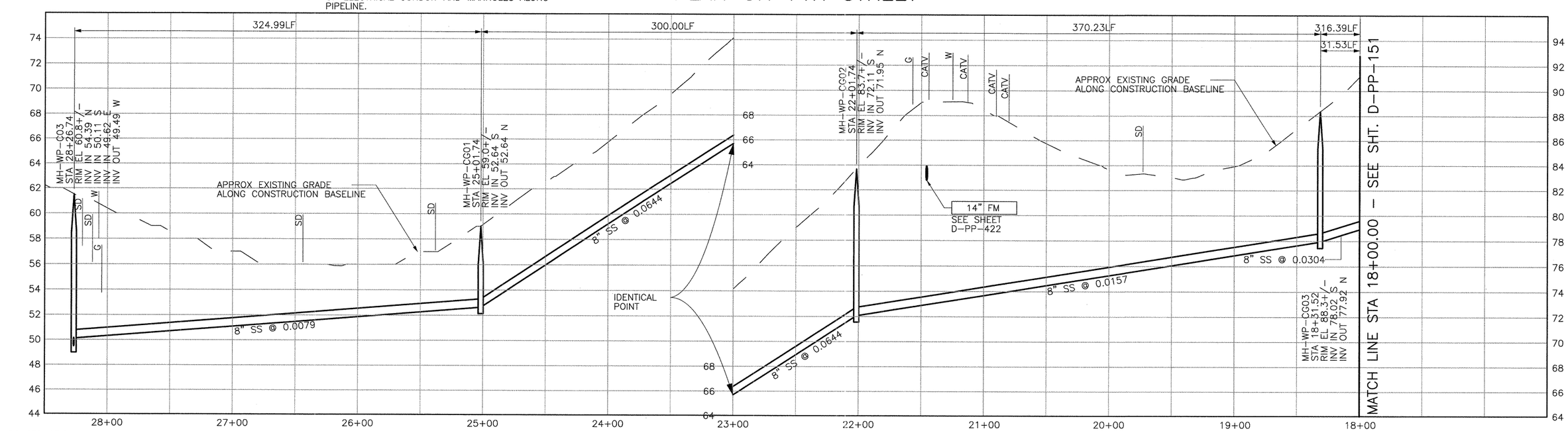

PROFILE ON 7TH STREET

SCALE:
HORZ: 1"=40'
VERT: 1"=4'

REV. NO.	DATE	DRWN	CHKD	REMARKS

DESIGNED BY: APS
DRAWN BY: LLB
CHECKED BY: MDM
DATE: MARCH, 2012

CDM Smith
2295 Gateway Oaks Drive, Suite 240
Sacramento, CA 95833
Tel: (916) 567-9900

0 1/2 1
IF THIS BAR DOES NOT MEASURE 1" THEN ADJUST SCALE ACCORDINGLY

REGISTERED PROFESSIONAL ENGINEER
MICHAEL D. MIDDLETON
C 061533
Exp. 6/30/13
CIVIL
STATE OF CALIFORNIA

DIGALERT
DIAL TOLL FREE
1-800-642-2444
AT LEAST TWO DAYS BEFORE YOU DIG
UNDERGROUND SERVICE ALERT OF NORTHERN CALIFORNIA

LOS OSOS WASTEWATER COLLECTION SYSTEM
PLAN AND PROFILE
7TH STREET
STA. 28+26.74 TO 18+00.00

PROJECT NO.42502-83120
FILE NAME: D-PP-150
SHEET NO.
D-PP-150

©2012 CDM SMITH ALL RIGHTS RESERVED.
REUSE OF DOCUMENTS: THESE DOCUMENTS AND DESIGNS PROVIDED BY PROFESSIONAL SERVICE, INCORPORATED HEREIN, ARE THE PROPERTY OF CDM SMITH AND ARE NOT TO BE USED, IN WHOLE OR PART, FOR ANY OTHER PROJECT WITHOUT THE WRITTEN AUTHORIZATION OF CDM SMITH.
S:\Los Osos\Walnut Creek\Area D-SS\ d-pp-151 03/12/12 14:07 bullockll XREFS: LosOsos-bdr, CA-MDM, x-feat-topo-D, x-feat-aerl-D, x-feat-row-D, x-util-all, x-feat-addr-D, n-util-ss-D, n-feat-cnbl-REV, x-util-strm-D



PLAN ON 7TH STREET

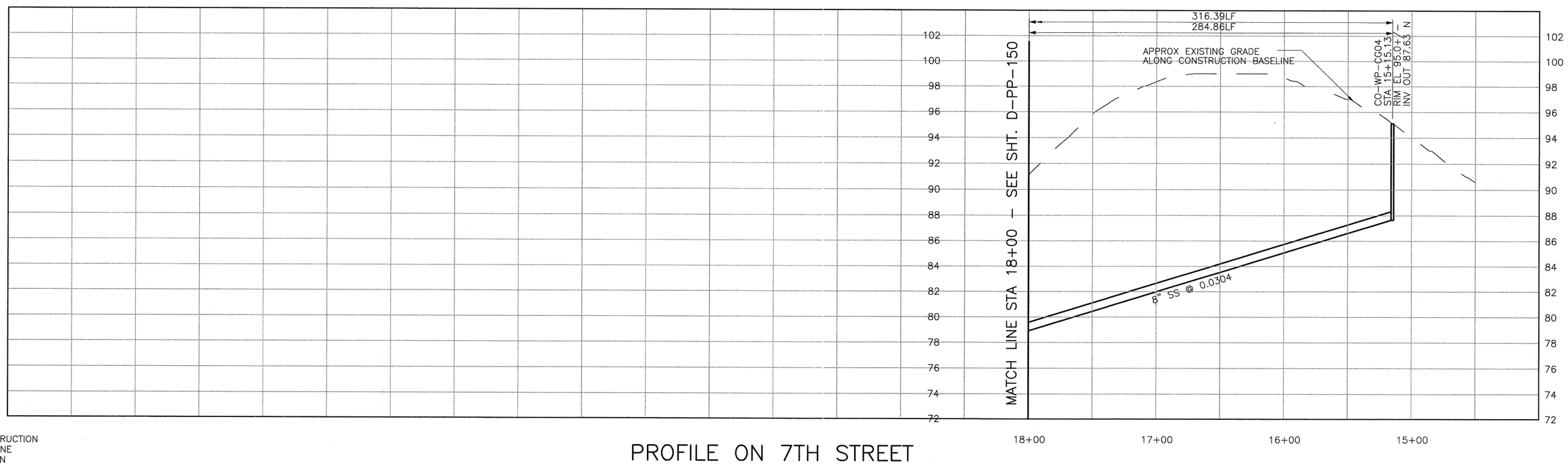

PROFILE ON 7TH STREET

SCALE:
HORZ: 1"=40'
VERT: 1"=4'

REV. NO.	DATE	DRWN	CHKD	REMARKS

DESIGNED BY: APS
DRAWN BY: LLB
CHECKED BY: MDM
DATE: MARCH, 2012

CDM Smith
2295 Gateway Oaks Drive, Suite 240
Sacramento, CA 95833
Tel: (916) 567-9900

0 1/2 1
IF THIS BAR DOES NOT MEASURE 1" THEN ADJUST SCALE ACCORDINGLY

REGISTERED PROFESSIONAL ENGINEER
C 061533
Exp. 6/30/13
CIVIL
STATE OF CALIFORNIA

DIGALERT
DIAL TOLL FREE
1-800-642-2444
AT LEAST TWO DAYS BEFORE YOU DIG
UNDERGROUND SERVICE ALERT OF NORTHERN CALIFORNIA

LOS OSOS WASTEWATER COLLECTION SYSTEM
PLAN AND PROFILE
7TH STREET
STA. 18+00.00 TO 15+15.13

PROJECT NO.42502-83120
FILE NAME: D-PP-151
SHEET NO.
D-PP-151

©2012 CDM SMITH ALL RIGHTS RESERVED.
REUSE OF DOCUMENTS: THESE DOCUMENTS AND DESIGNS PROVIDED BY PROFESSIONAL SERVICE, INCORPORATED HEREIN, ARE THE PROPERTY OF CDM SMITH AND ARE NOT TO BE USED, IN WHOLE OR PART, FOR ANY OTHER PROJECT WITHOUT THE WRITTEN AUTHORIZATION OF CDM SMITH.
S:\Los Osos\Walnut Creek\Area D-SS\ d-pp-152 03/12/12 14:06 bullockll XREFS: LosOsos-bdr, CA-MDM, x-feat-topo-D, x-feat-geri-D, x-feat-row-D, x-util-all, x-feat-addr-D, n-util-ss-D, n-feat-cnbl-REV, x-util-strm-D, FIBER-OPTIC

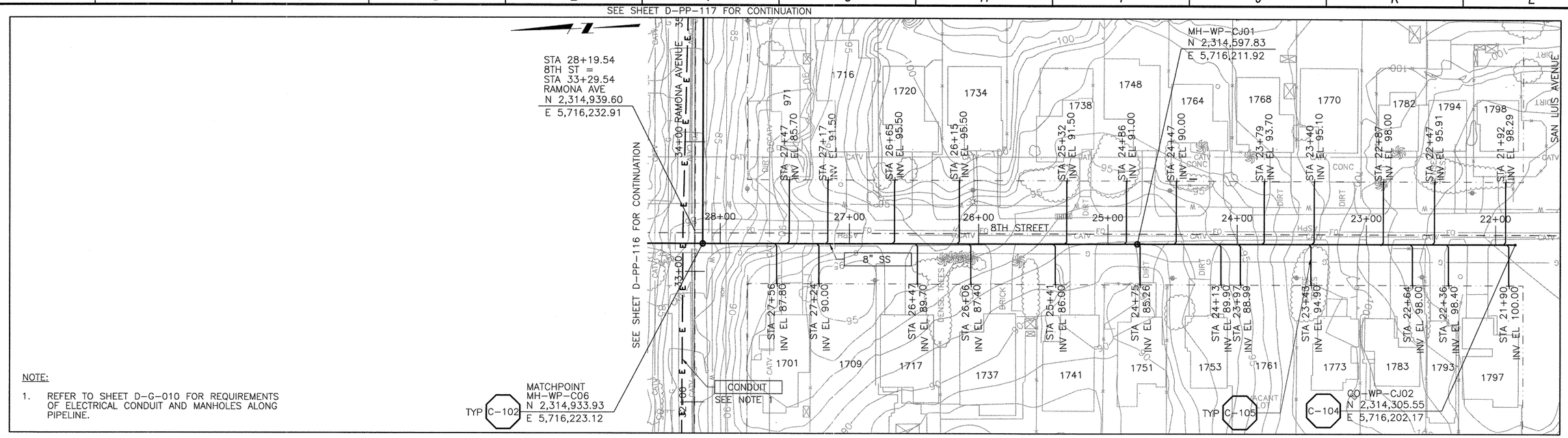

NOTE:

1. REFER TO SHEET D-G-010 FOR REQUIREMENTS OF ELECTRICAL CONDUIT AND MANHOLES ALONG PIPELINE.

PLAN ON 8TH STREET

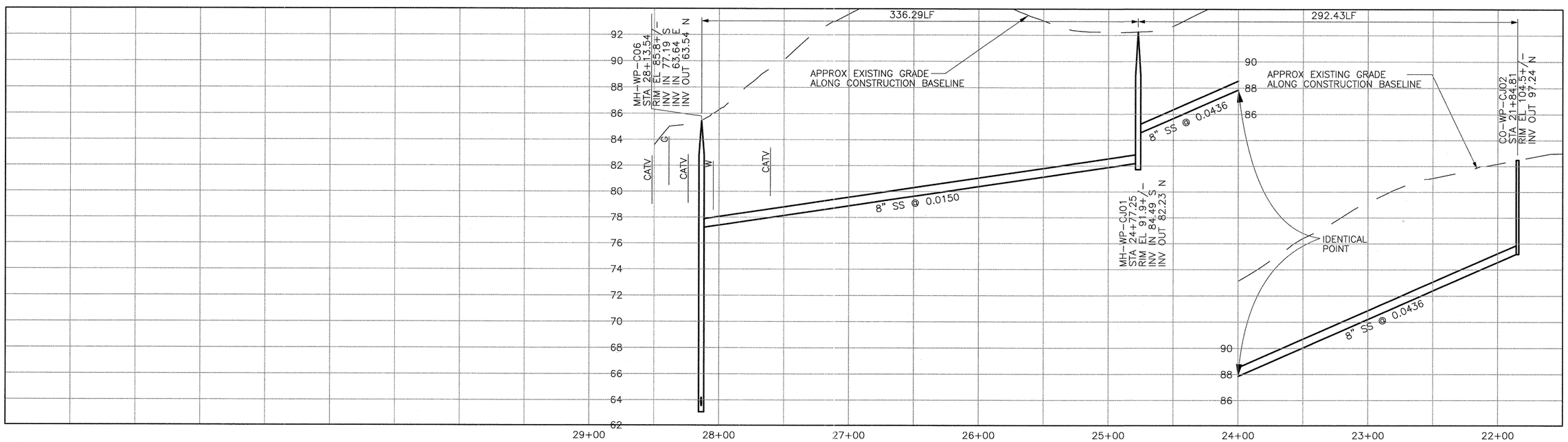

CONSTRUCTION BASELINE STATION

PROFILE ON 8TH STREET

SCALE:
HORZ: 1"=40'
VERT: 1"=4'

REV. NO.	DATE	DRWN	CHKD	REMARKS

DESIGNED BY: APS
DRAWN BY: LLB
CHECKED BY: MDM
DATE: MARCH, 2012

CDM Smith
2295 Gateway Oaks Drive, Suite 240
Sacramento, CA 95833
Tel: (916) 567-9900

0 1/2 1
IF THIS BAR DOES NOT MEASURE 1" THEN ADJUST SCALE ACCORDINGLY

REGISTERED PROFESSIONAL ENGINEER
DAVID A. HUDSON
C 061533
Exp. 6/30/13
CIVIL
STATE OF CALIFORNIA

DIGALERT
DIAL TOLL FREE
1-800-642-2444
AT LEAST TWO DAYS BEFORE YOU DIG
UNDERGROUND SERVICE ALERT OF NORTHERN CALIFORNIA

LOS OSOS WASTEWATER COLLECTION SYSTEM
PLAN AND PROFILE
8TH STREET
STA. 28+13.54 TO 21+84.81

PROJECT NO.42502-83120
FILE NAME: D-PP-152
SHEET NO.
D-PP-152

SEE SHEET D-PP-117 FOR CONTINUATION

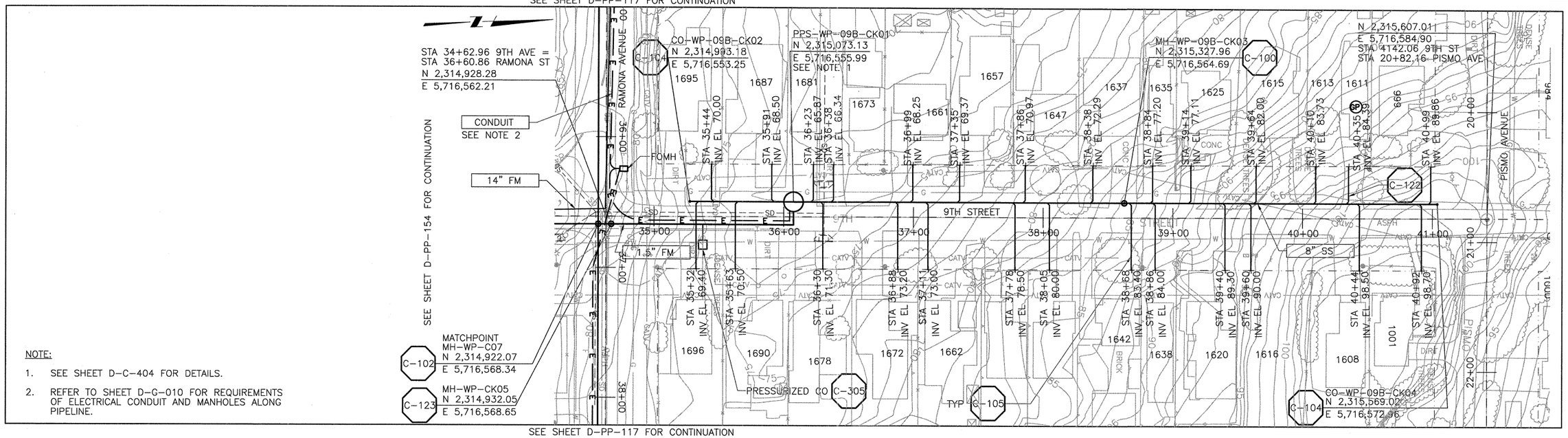

NOTE:

1. SEE SHEET D-C-404 FOR DETAILS.
2. REFER TO SHEET D-G-010 FOR REQUIREMENTS OF ELECTRICAL CONDUIT AND MANHOLES ALONG PIPELINE.

SEE SHEET D-PP-117 FOR CONTINUATION

PLAN ON 9TH STREET

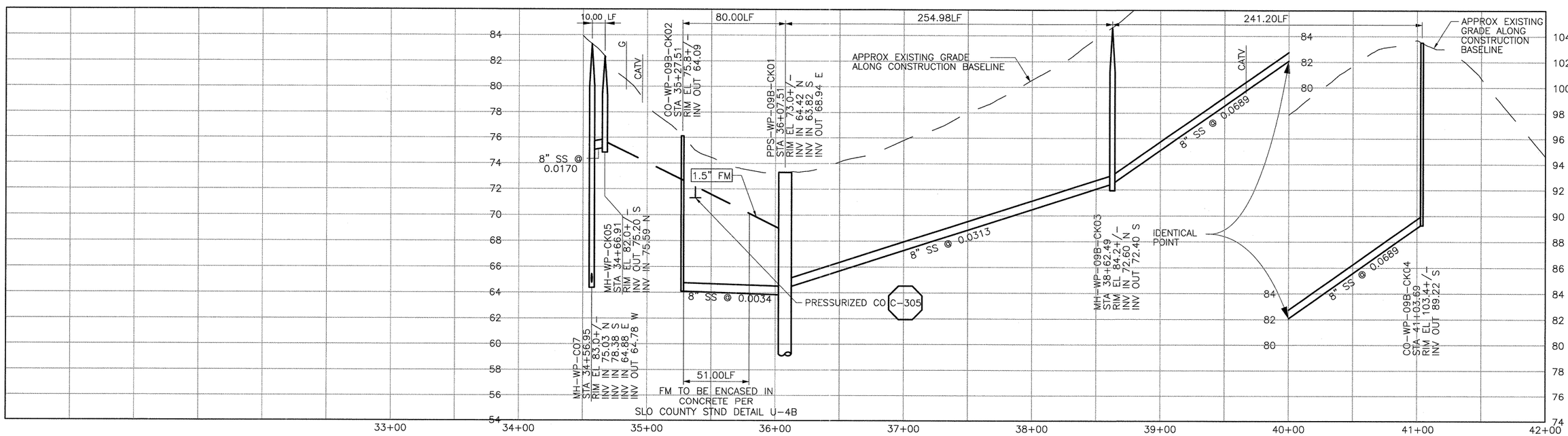

CONSTRUCTION BASELINE STATION

PROFILE ON 9TH STREET

SCALE:
HORZ: 1"=40'
VERT: 1"=4'

REV. NO.	DATE	DRWN	CHKD	REMARKS

DESIGNED BY: APS
DRAWN BY: LLB
CHECKED BY: MDM
DATE: MARCH, 2012

CDM Smith
2295 Gateway Oaks Drive, Suite 240
Sacramento, CA 95833
Tel: (916) 567-9900

IF THIS BAR DOES NOT MEASURE 1" THEN ADJUST SCALE ACCORDINGLY

DIGALERT
DIAL TOLL FREE
1-800-642-2444
AT LEAST TWO DAYS BEFORE YOU DIG
UNDERGROUND SERVICE ALERT OF NORTHERN CALIFORNIA

LOS OSOS WASTEWATER COLLECTION SYSTEM

PLAN AND PROFILE
9TH STREET
STA. 34+56.95 TO 41+03.69

PROJECT NO.42502-83120
FILE NAME: D-PP-153
SHEET NO.
D-PP-153

©2012 CDM SMITH ALL RIGHTS RESERVED.
REUSE OF DOCUMENTS: THESE DOCUMENTS AND DESIGNS PROVIDED BY PROFESSIONAL SERVICE INCORPORATED HEREIN, ARE THE PROPERTY OF CDM SMITH AND ARE NOT TO BE USED, IN WHOLE OR PART, FOR ANY OTHER PROJECT WITHOUT THE WRITTEN AUTHORIZATION OF CDM SMITH.
S:\Los Osos\Walnut Creek\Area D-SS\ d-pp-153 03/13/12 14:09 bullockll XREFS: LosOsos-bdr, CA-MDM, x-feat-topo-D, x-feat-deri-D, x-feat-row-D, x-feat-util, x-feat-addr-D, n-util-ss-D, n-feat-cnbi-REV, x-util-strm-D, N-PM-ALIGNMENT, AREA-C-MIDTOWN-PS, FIBER-OPTIC

SEE SHEET D-PP-117 FOR CONTINUATION

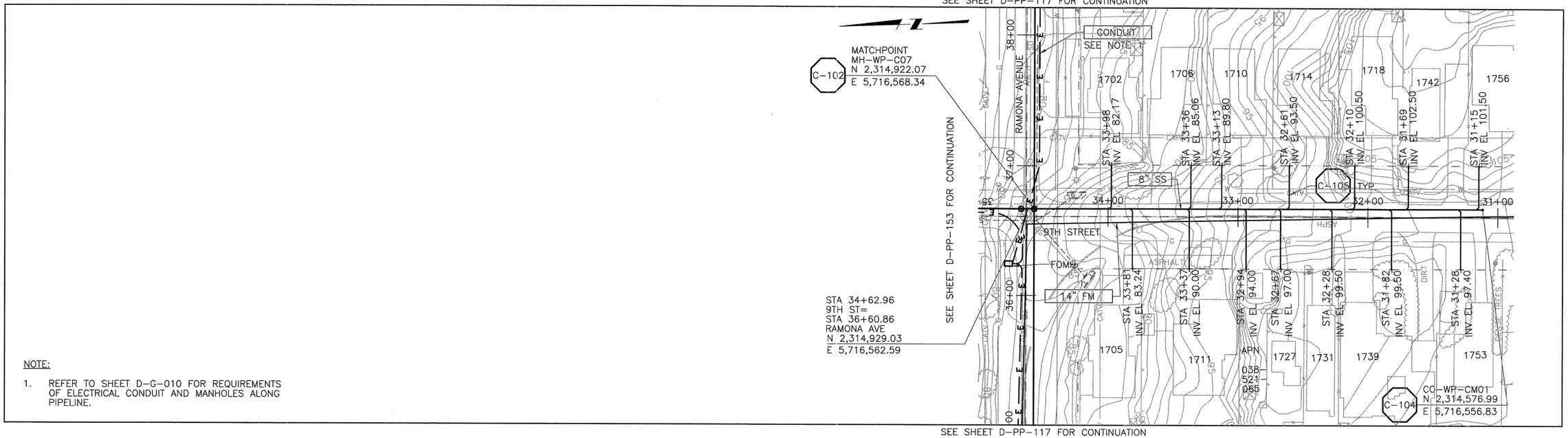

NOTE:

1. REFER TO SHEET D-G-010 FOR REQUIREMENTS OF ELECTRICAL CONDUIT AND MANHOLES ALONG PIPELINE.

SEE SHEET D-PP-117 FOR CONTINUATION

PLAN ON 9TH STREET

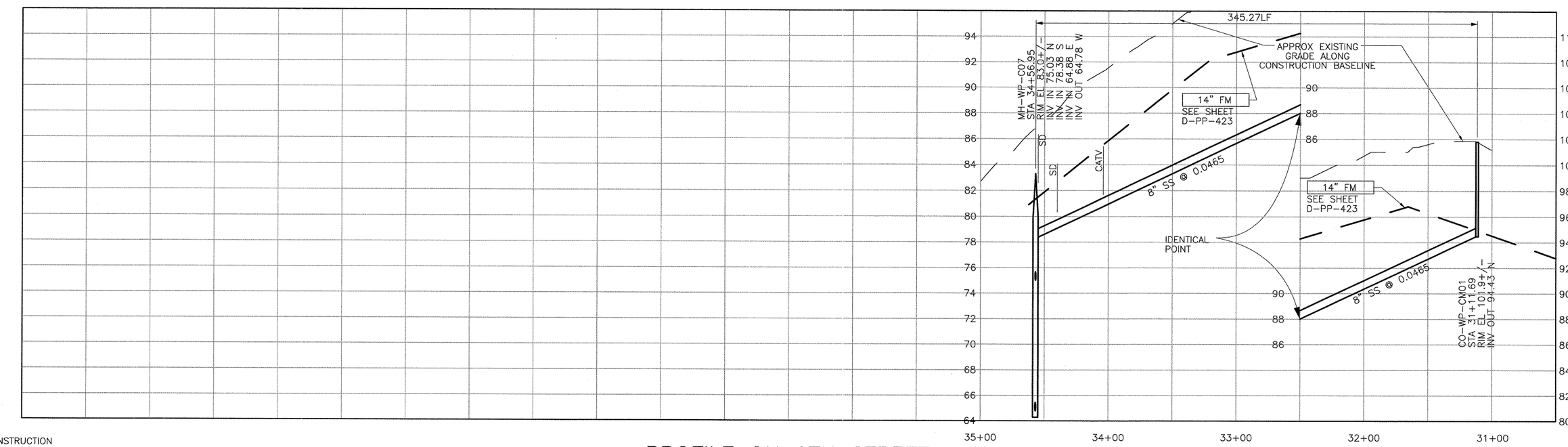

CONSTRUCTION BASELINE STATION

PROFILE ON 9TH STREET

SCALE:
HORZ: 1"=40'
VERT: 1"=4'

REV. NO.	DATE	DRWN	CHKD	REMARKS

DESIGNED BY: APS
DRAWN BY: LLB
CHECKED BY: MDM
DATE: MARCH, 2012

CDM Smith
2295 Gateway Oaks Drive, Suite 240
Sacramento, CA 95833
Tel: (916) 567-9900

0 1/2 1
IF THIS BAR DOES NOT MEASURE 1" THEN ADJUST SCALE ACCORDINGLY

REGISTERED PROFESSIONAL ENGINEER
MICHAEL D. MIDDLETON
C 061533
Exp. 6/30/13
CIVIL
STATE OF CALIFORNIA

DIGALERT
DIAL TOLL FREE
1-800-642-2444
AT LEAST TWO DAYS BEFORE YOU DIG
UNDERGROUND SERVICE ALERT OF NORTHERN CALIFORNIA

LOS OSOS WASTEWATER COLLECTION SYSTEM
PLAN AND PROFILE
9TH STREET
STA. 34+56.95 TO 31+11.69

PROJECT NO.42502-83120
FILE NAME: D-PP-154
SHEET NO.
D-PP-154

©2012 CDM SMITH ALL RIGHTS RESERVED.
REUSE OF DOCUMENTS: THESE DOCUMENTS AND DESIGNS PROVIDED BY PROFESSIONAL SERVICE, INCORPORATED HEREIN, ARE THE PROPERTY OF CDM SMITH AND ARE NOT TO BE USED, IN WHOLE OR PART, FOR ANY OTHER PROJECT WITHOUT THE WRITTEN AUTHORIZATION OF CDM SMITH.
S:\Los Osos\Walnut Creek\Area D-SS\ d-pp-154 03/13/12 14:06 bullockll XREFS: LosOsos-bdr, x-feat-topo-D, x-feat-aerl-D, x-feat-row-D, x-util-all, x-feat-addr-D, n-util-ss-D, n-feat-cnbl-REV, CA-MDM, x-util-strm-D, N-FM-ALIGNMENT, AREA-C-MIDTOWN-PS, FIBER-OPTIC

SEE SHEET D-PP-117 FOR CONTINUATION

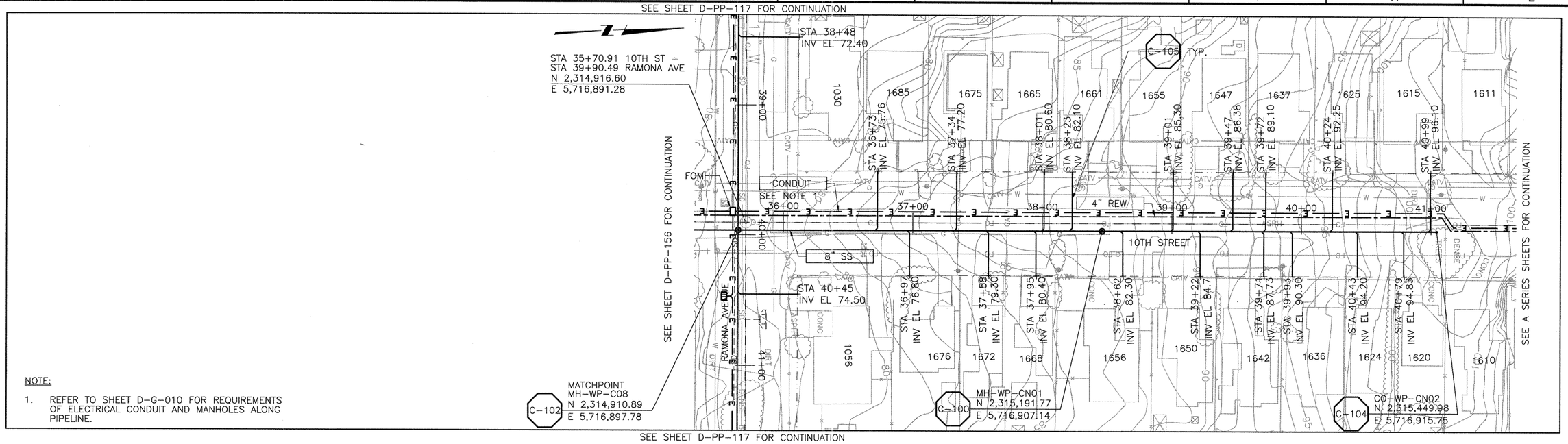

NOTE:

1. REFER TO SHEET D-G-010 FOR REQUIREMENTS OF ELECTRICAL CONDUIT AND MANHOLES ALONG PIPELINE.

SEE SHEET D-PP-117 FOR CONTINUATION

PLAN ON 10TH STREET

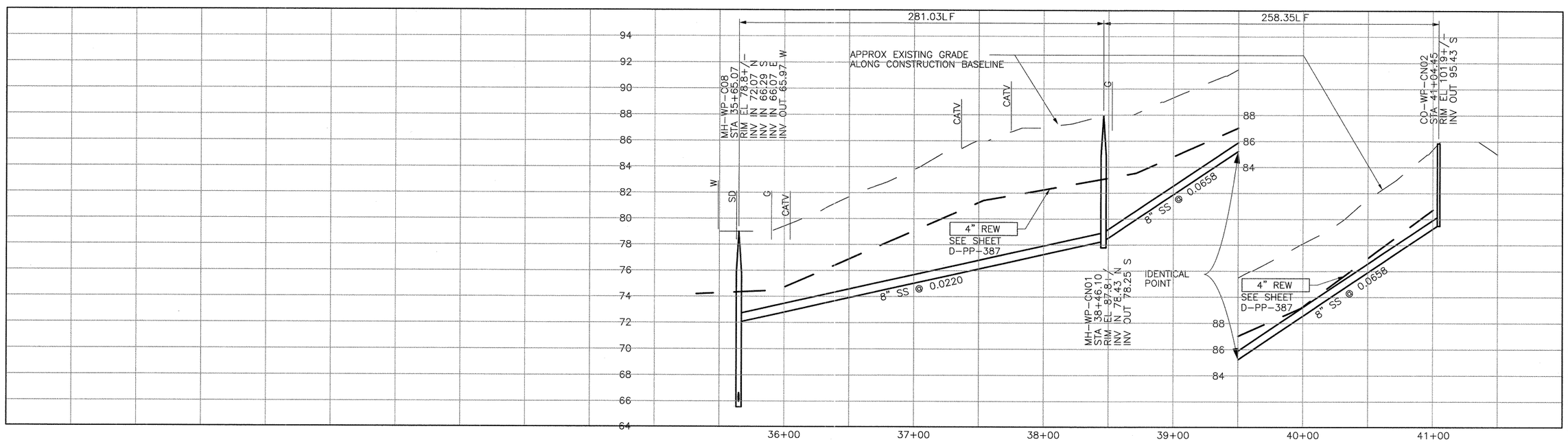

CONSTRUCTION
BASELINE
STATION

PROFILE ON 10TH STREET

SCALE:
HORZ: 1"=40'
VERT: 1"=4'

REV. NO.	DATE	DRWN	CHKD	REMARKS

DESIGNED BY: APS
DRAWN BY: LLB
CHECKED BY: MDM
DATE: MARCH, 2012

CDM Smith
2295 Gateway Oaks Drive, Suite 240
Sacramento, CA 95833
Tel: (916) 567-9900

0 1/2 1
IF THIS BAR DOES NOT MEASURE 1" THEN ADJUST SCALE ACCORDINGLY

REGISTERED PROFESSIONAL ENGINEER
MICHAEL D. MIDDLESON
C 061533
Exp. 6/30/13
CIVIL
STATE OF CALIFORNIA

DIGALERT
DIAL TOLL FREE
1-800-642-2444
AT LEAST TWO DAYS BEFORE YOU DIG
UNDERGROUND SERVICE ALERT OF NORTHERN CALIFORNIA

LOS OSOS WASTEWATER COLLECTION SYSTEM
PLAN AND PROFILE
10TH STREET
STA. 35+65.07 TO 41+04.45

PROJECT NO.42502-83120
FILE NAME: D-PP-155
SHEET NO.
D-PP-155

©2012 CDM SMITH ALL RIGHTS RESERVED.
REUSE OF DOCUMENTS: THESE DOCUMENTS AND DESIGNS PROVIDED BY PROFESSIONAL SERVICE, INCORPORATED HEREIN, ARE THE PROPERTY OF CDM SMITH AND ARE NOT TO BE USED, IN WHOLE OR PART, FOR ANY OTHER PROJECT WITHOUT THE WRITTEN AUTHORIZATION OF CDM SMITH.
S:\Los Osos\Walnut Creek\Area D-SS\ d-pp-155 03/12/12 14:08 bullockll XREFS: LosOsos-bdr, CA-MDM, x-feat-topo-D, x-feat-aerl-D, x-feat-row-D, x-util-all, x-feat-addr-D, n-util-ss-D, n-feat-cnbl-REV, x-util-strm-D, N-REW-ALIGNMENT, N-FEAT-CNBL, N-UTIL-SS, C-UTIL-SEWR-CONPL, x-feat-aerl-sou-D, N-TOPO-AREA A, x-feat-topo-supp, FIBER-OPTIC

©2012 CDM SMITH ALL RIGHTS RESERVED.
REUSE OF DOCUMENTS: THESE DOCUMENTS AND DESIGNS PROVIDED BY PROFESSIONAL SERVICE, INCORPORATED HEREIN, ARE THE PROPERTY OF CDM SMITH AND ARE NOT TO BE USED, IN WHOLE OR PART, FOR ANY OTHER PROJECT WITHOUT THE WRITTEN AUTHORIZATION OF CDM SMITH.
S:\Los Osos\Walnut Creek\Keep D-SS\ d-pp-156 03/12/12 14:12 bullockll XREFS: LosOsos-bdr, CA-MDM, x-feat-topo-D, x-feat-cerf-D, x-feat-row-D, x-util-all, x-feat-cddf-D, n-util-ss-D, n-feat-cntbl-REV, x-util-strm-D, N-REW-ALIGNMENT, N-FEAT-CNBL, N-UTIL-SS, C-UTIL-SEWR-COMPL, x-feat-cerf-sou-D, N-TOPO-AREA A, x-feat-topo-supp, FIBER-OPTIC

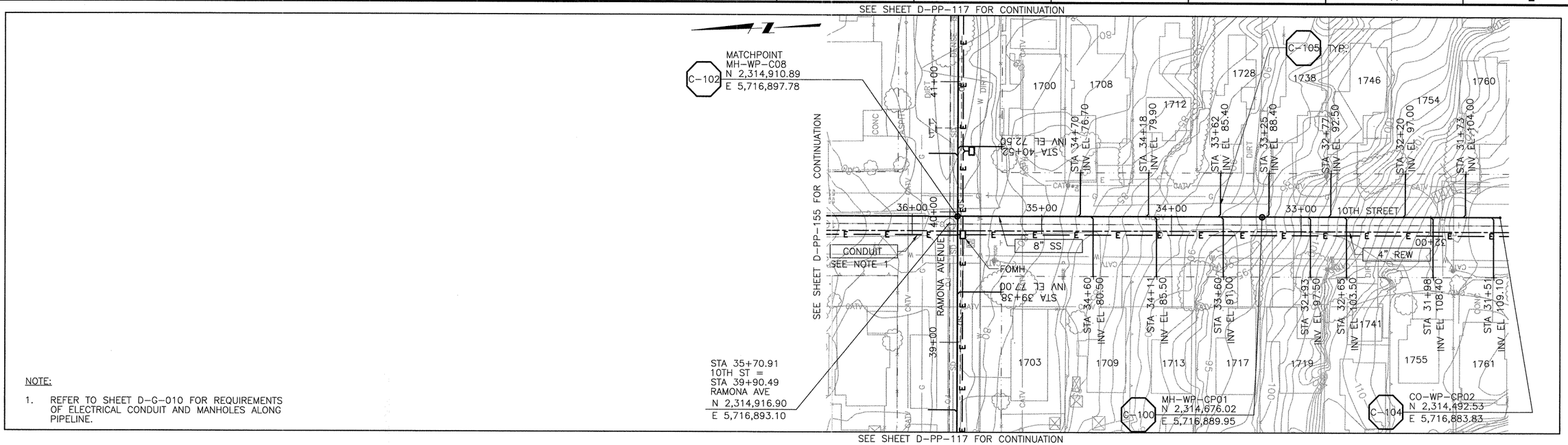

NOTE:

1. REFER TO SHEET D-G-010 FOR REQUIREMENTS OF ELECTRICAL CONDUIT AND MANHOLES ALONG PIPELINE.

PLAN ON 10TH STREET

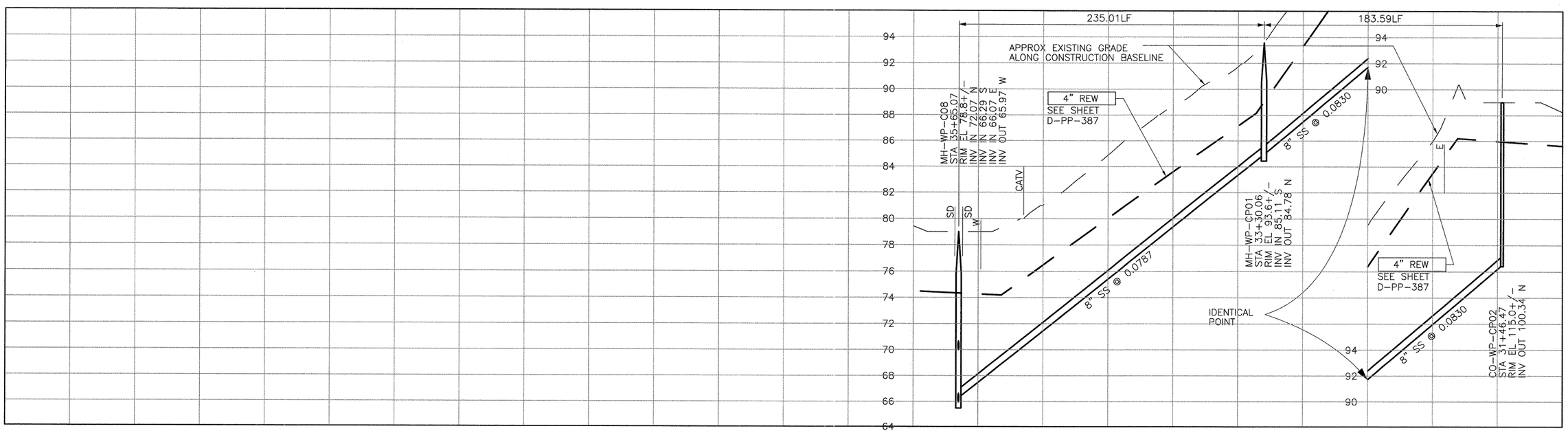

CONSTRUCTION
BASELINE
STATION

PROFILE ON 10TH STREET

SCALE:
HORZ: 1"=40'
VERT: 1"=4'

REV. NO.	DATE	DRWN	CHKD	REMARKS

DESIGNED BY: APS
DRAWN BY: LLB
CHECKED BY: MDM
DATE: MARCH, 2012

CDM Smith
2295 Gateway Oaks Drive, Suite 240
Sacramento, CA 95833
Tel: (916) 567-9900

0 1/2 1
IF THIS BAR DOES NOT MEASURE 1" THEN ADJUST SCALE ACCORDINGLY

REGISTERED PROFESSIONAL ENGINEER
MICHAEL D. MERRITT
C 061533
Exp. 6/30/13
CIVIL
STATE OF CALIFORNIA

DIGALERT
DIAL TOLL FREE
1-800-642-2444
AT LEAST TWO DAYS BEFORE YOU DIG
UNDERGROUND SERVICE ALERT OF NORTHERN CALIFORNIA

LOS OSOS WASTEWATER COLLECTION SYSTEM
PLAN AND PROFILE
10TH STREET
STA. 35+65.07 TO 31+46.47

PROJECT NO.42502-83120
FILE NAME: D-PP-156
SHEET NO.
D-PP-156

SEE SHEET D-PP-117 FOR CONTINUATION

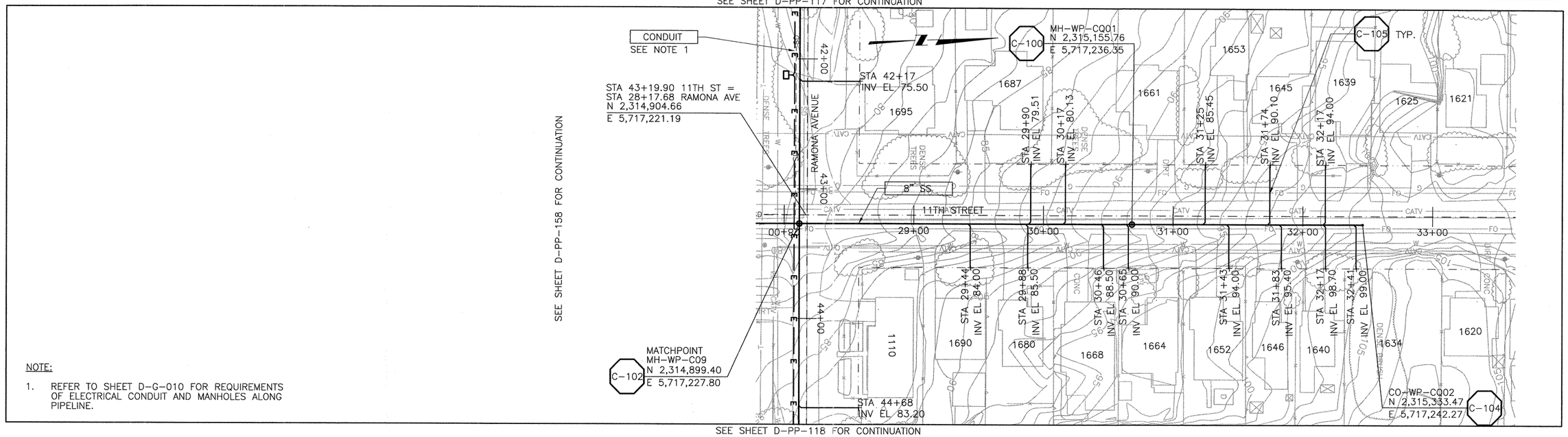

NOTE:

1. REFER TO SHEET D-G-010 FOR REQUIREMENTS OF ELECTRICAL CONDUIT AND MANHOLES ALONG PIPELINE.

SEE SHEET D-PP-118 FOR CONTINUATION

PLAN ON 11TH STREET

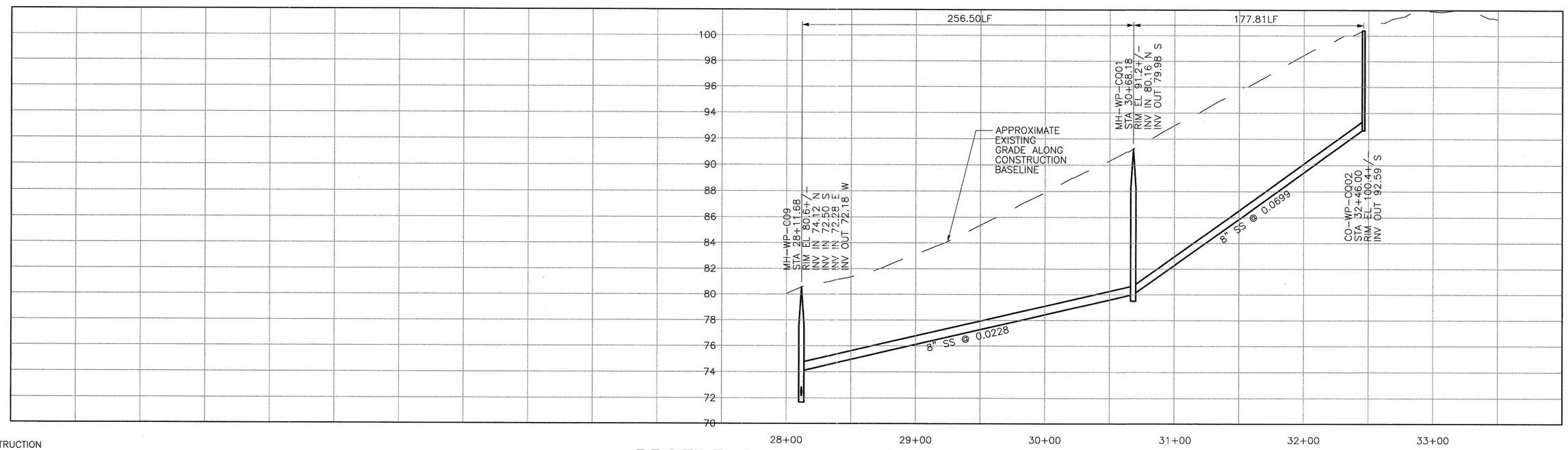

CONSTRUCTION
BASELINE
STATION

PROFILE ON 11TH STREET

SCALE:
HORZ: 1"=40'
VERT: 1"=4'

REV. NO.	DATE	DRWN	CHKD	REMARKS

DESIGNED BY: APS
DRAWN BY: LLB
CHECKED BY: MDM
DATE: MARCH, 2012

CDM Smith
2295 Gateway Oaks Drive, Suite 240
Sacramento, CA 95833
Tel: (916) 567-9900

0 1/2 1
IF THIS BAR DOES NOT MEASURE 1" THEN ADJUST SCALE ACCORDINGLY

REGISTERED PROFESSIONAL ENGINEER
MICHAEL D. MIDDLETON
C 061533
Exp. 6/30/13
CIVIL
STATE OF CALIFORNIA

DIGALERT
DIAL TOLL FREE
1-800-642-2444
AT LEAST TWO DAYS BEFORE YOU DIG
UNDERGROUND SERVICE ALERT OF NORTHERN CALIFORNIA

LOS OSOS WASTEWATER COLLECTION SYSTEM
PLAN AND PROFILE
11TH STREET
STA. 28+11.68 TO 32+46.00

PROJECT NO.42502-83120
FILE NAME: D-PP-157
SHEET NO.
D-PP-157

©2012 CDM SMITH ALL RIGHTS RESERVED.
REUSE OF DOCUMENTS: THESE DOCUMENTS AND DESIGNS PROVIDED BY PROFESSIONAL SERVICE, INCORPORATED HEREIN, ARE THE PROPERTY OF CDM SMITH AND ARE NOT TO BE USED, IN WHOLE OR PART, FOR ANY OTHER PROJECT WITHOUT THE WRITTEN AUTHORIZATION OF CDM SMITH.
S:\Los Osos\Walnut Creek\Area D-SS\ d-pp-157 03/12/12 14:12 bullockll XREFS: LosOsos-bdr, x-feat-topo-D, x-feat-aerl-D, x-feat-row-D, x-util-all, x-feat-addr-D, n-util-ss-D, n-feat-cnbl-REV, CA-MDM, x-util-strm-D, FIBER-OPTIC

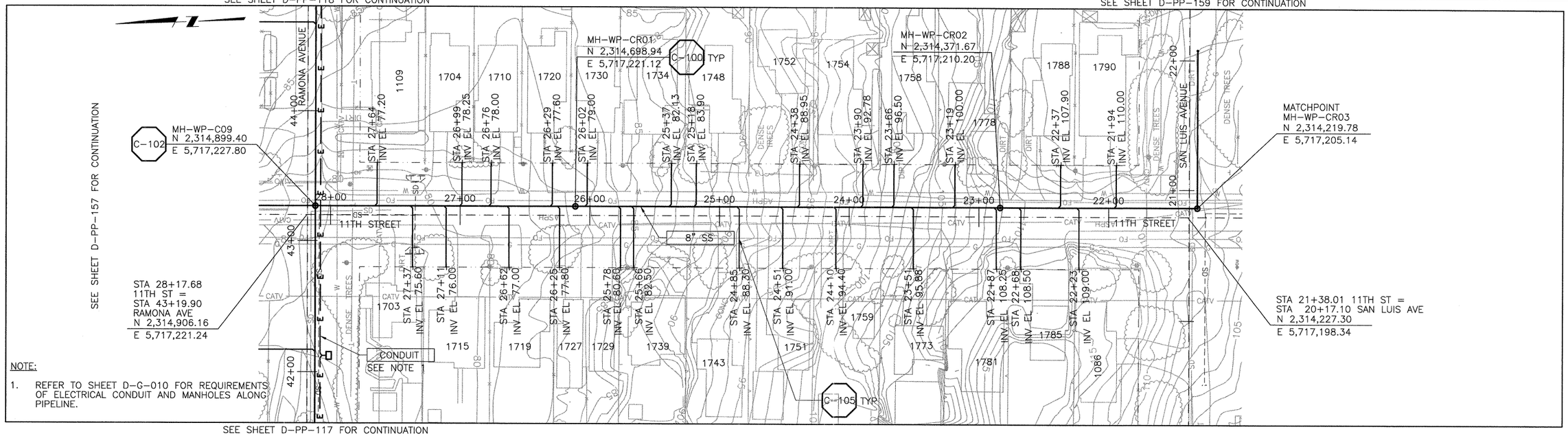

PLAN ON 11TH STREET

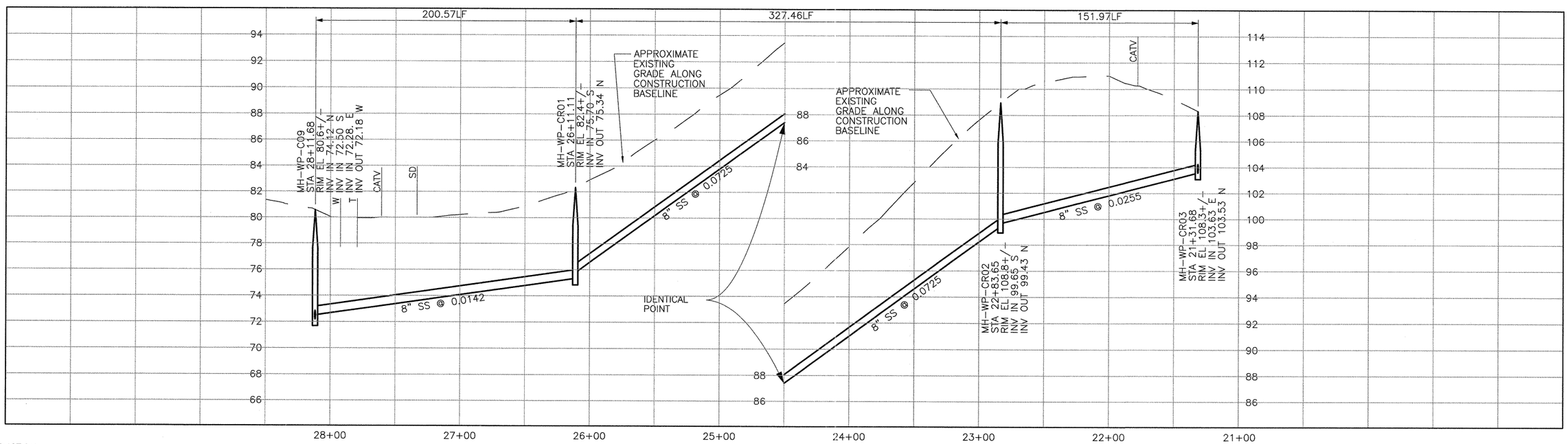

CONSTRUCTION BASELINE STATION

PROFILE ON 11TH STREET

SCALE:
HORZ: 1"=40'
VERT: 1"=4'

REV. NO.	DATE	DRWN	CHKD	REMARKS

DESIGNED BY: APS
DRAWN BY: LLB
CHECKED BY: MFM
DATE: MARCH, 2012

CDM Smith
2295 Gateway Oaks Drive, Suite 240
Sacramento, CA 95833
Tel: (916) 567-9900

0 1/2 1
IF THIS BAR DOES NOT MEASURE 1" THEN ADJUST SCALE ACCORDINGLY

REGISTERED PROFESSIONAL ENGINEER MICHAEL D. MIRANDA C 061533 Exp. 6/30/13 CIVIL STATE OF CALIFORNIA

DIGALERT
DIAL TOLL FREE 1-800-642-2444
AT LEAST TWO DAYS BEFORE YOU DIG
UNDERGROUND SERVICE ALERT OF NORTHERN CALIFORNIA

LOS OSOS WASTEWATER COLLECTION SYSTEM
PLAN AND PROFILE
11TH STREET
STA. 28+11.68 TO 21+31.68

PROJECT NO.42502-83120
FILE NAME: D-PP-158
SHEET NO.
D-PP-158

©2012 CDM SMITH ALL RIGHTS RESERVED.
REUSE OF DOCUMENTS: THESE DOCUMENTS AND DESIGNS PROVIDED BY PROFESSIONAL SERVICE, INCORPORATED HEREIN, ARE THE PROPERTY OF CDM SMITH AND ARE NOT TO BE USED, IN WHOLE OR PART, FOR ANY OTHER PROJECT WITHOUT THE WRITTEN AUTHORIZATION OF CDM SMITH.
S:\Los Osos\Walnut Creek\Area D-SS\ d-pp-158 03/12/12 14:11 bullockll XREFS: LosOsos-bdr, CA-MDM, x-feat-topo-D, x-feat-aerl-D, x-feat-row-D, x-util-all, x-feat-addr-D, n-util-ss-D, n-feat-cnbl-REV, x-util-strm-D, FIBER-OPTIC

SEE SHEET D-PP-158 FOR CONTINUATION

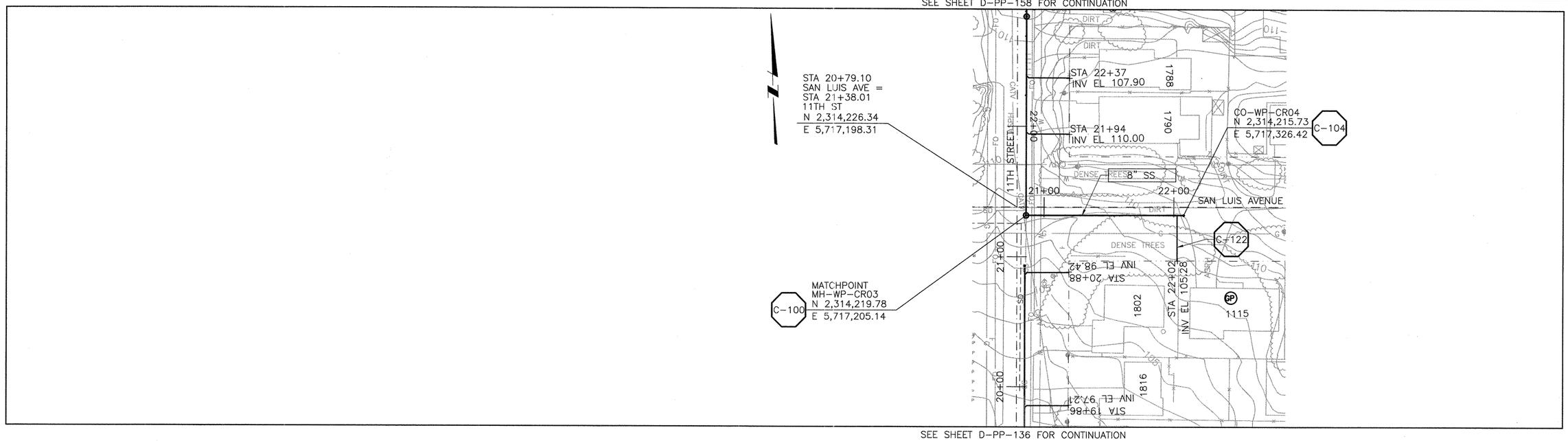

SEE SHEET D-PP-136 FOR CONTINUATION

PLAN ON SAN LUIS AVENUE

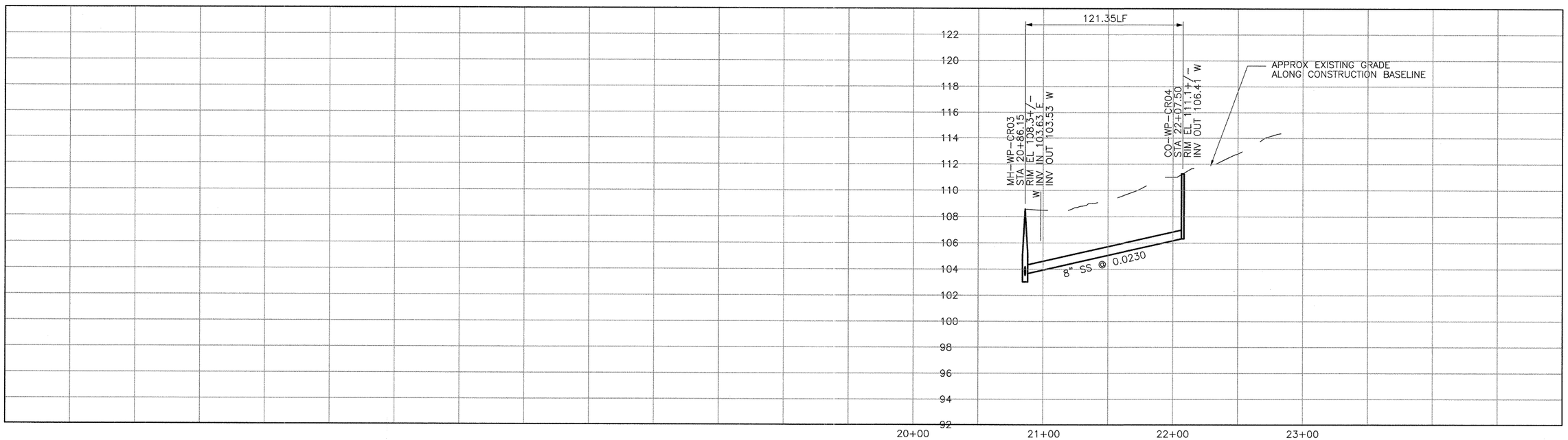

CONSTRUCTION
BASELINE
STATION

PROFILE ON SAN LUIS AVENUE

SCALE:
HORZ: 1"=40'
VERT: 1"=4'

REV. NO.	DATE	DRWN	CHKD	REMARKS

DESIGNED BY: APS
DRAWN BY: LLB
CHECKED BY: MDM
DATE: MARCH, 2012

CDM Smith
2295 Gateway Oaks Drive, Suite 240
Sacramento, CA 95833
Tel: (916) 567-9900

0 1/2 1
IF THIS BAR DOES NOT MEASURE 1" THEN ADJUST SCALE ACCORDINGLY

REGISTERED PROFESSIONAL ENGINEER
MICHAEL D. MIGUETON
C 061533
Exp. 6/30/13
CIVIL
STATE OF CALIFORNIA

DIGALERT
DIAL TOLL FREE
1-800-642-2444
AT LEAST TWO DAYS BEFORE YOU DIG
UNDERGROUND SERVICE ALERT OF NORTHERN CALIFORNIA

LOS OSOS WASTEWATER COLLECTION SYSTEM
PLAN AND PROFILE
SAN LUIS AVE
STA. 20+86.15 TO 22+07.50

PROJECT NO.42502-83120
FILE NAME: D-PP-159
SHEET NO.
D-PP-159

©2012 CDM SMITH ALL RIGHTS RESERVED.
REUSE OF DOCUMENTS: THESE DOCUMENTS AND DESIGNS PROVIDED BY PROFESSIONAL SERVICE, INCORPORATED HEREIN, ARE THE PROPERTY OF CDM SMITH AND ARE NOT TO BE USED, IN WHOLE OR PART, FOR ANY OTHER PROJECT WITHOUT THE WRITTEN AUTHORIZATION OF CDM SMITH.
S:\Los Osos\Walnut Creek\Area D-SS\ d-pp-159 03/12/12 14:11 bullockll XREFS: LosOsos-bdr, x-feat-topo-D, x-feat-aerl-D, x-feat-row-D, x-util-all, x-feat-addr-D, n-util-ss-D, n-feat-cnbl-REV, CA-MDM, x-util-strm-D

©2012 CDM SMITH ALL RIGHTS RESERVED.
REUSE OF DOCUMENTS: THESE DOCUMENTS AND DESIGNS PROVIDED BY PROFESSIONAL SERVICE, INCORPORATED HEREIN, ARE THE PROPERTY OF CDM SMITH AND ARE NOT TO BE USED, IN WHOLE OR PART, FOR ANY OTHER PROJECT WITHOUT THE WRITTEN AUTHORIZATION OF CDM SMITH.
S:\Los Osos\Walnut Creek\Area D-SS\ d-pp-160 03/12/12 14:13 bullockll XREFS: LosOsos-bdr, CA-MDM, x-feat-topo-D, x-feat-aerl-D, x-feat-row-D, x-util-all, x-feat-addr-D, n-util-ss-D, n-feat-cnbl-REV, x-util-strm-D, FIBER-OPTIC

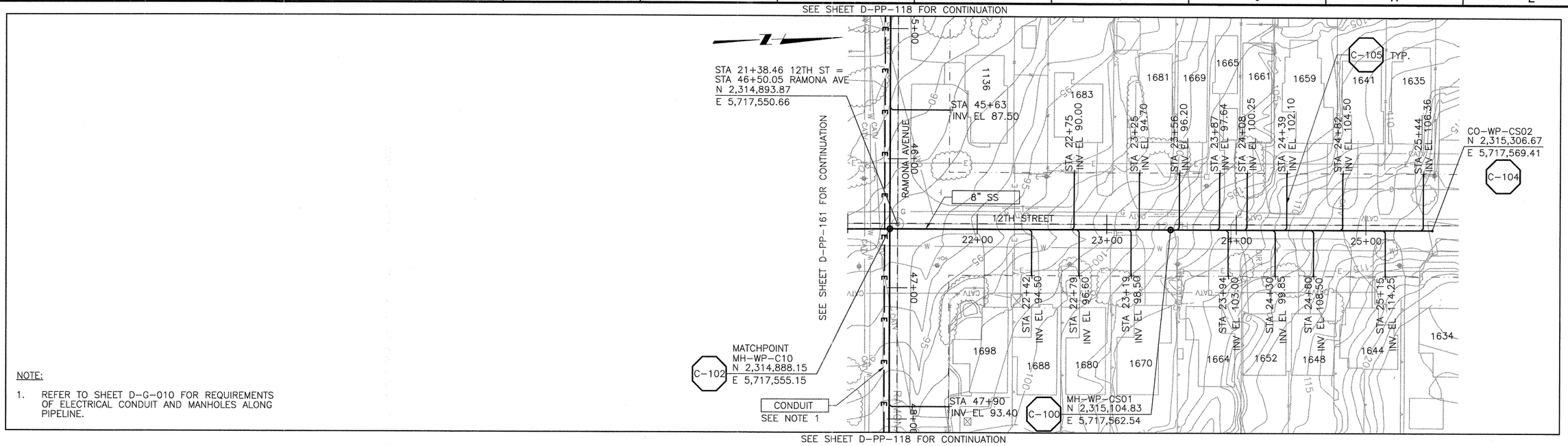

NOTE:

1. REFER TO SHEET D-G-010 FOR REQUIREMENTS OF ELECTRICAL CONDUIT AND MANHOLES ALONG PIPELINE.

PLAN ON 12TH STREET

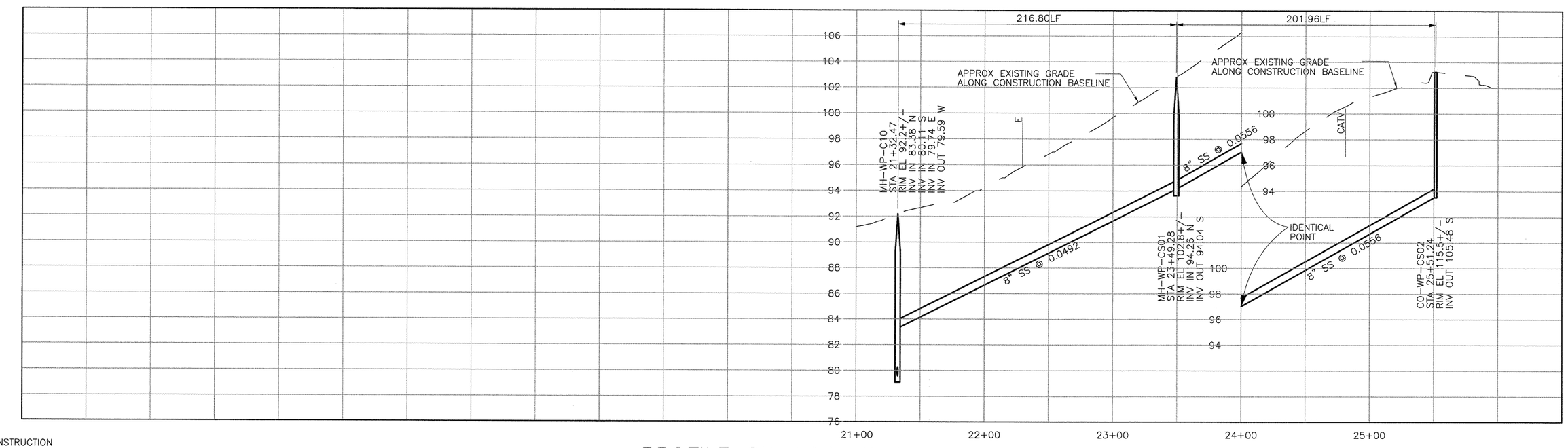

PROFILE ON 12TH STREET

SCALE:
HORZ: 1"=40'
VERT: 1"=4'

REV. NO.	DATE	DRWN	CHKD	REMARKS

DESIGNED BY: APS
DRAWN BY: LLB
CHECKED BY: MDM
DATE: MARCH, 2012

CDM Smith
2295 Gateway Oaks Drive, Suite 240
Sacramento, CA 95833
Tel: (916) 567-9900

0 1/2 1
IF THIS BAR DOES NOT MEASURE 1" THEN ADJUST SCALE ACCORDINGLY

REGISTERED PROFESSIONAL ENGINEER
MICHAEL D. MINTON
C 061533
Exp. 6/30/13
CIVIL
STATE OF CALIFORNIA

DIGALERT
DIAL TOLL FREE
1-800-642-2444
AT LEAST TWO DAYS BEFORE YOU DIG
UNDERGROUND SERVICE ALERT OF NORTHERN CALIFORNIA

LOS OSOS WASTEWATER COLLECTION SYSTEM
PLAN AND PROFILE
12TH STREET
STA. 21+32.47 TO 25+51.24

PROJECT NO.42502-83120
FILE NAME: D-PP-160
SHEET NO.
D-PP-160

©2012 CDM SMITH ALL RIGHTS RESERVED.
REUSE OF DOCUMENTS: THESE DOCUMENTS AND DESIGNS PROVIDED BY PROFESSIONAL SERVICE, INCORPORATED HEREIN, ARE THE PROPERTY OF CDM SMITH AND ARE NOT TO BE USED, IN WHOLE OR PART, FOR ANY OTHER PROJECT WITHOUT THE WRITTEN AUTHORIZATION OF CDM SMITH.
S:\Los Osos\Walnut Creek\Area D-SS\ d-pp-161 03/12/12 14:19 bullockll XREFS: LosOsos-bdr, x-feat-aerl-D, x-feat-row-D, x-util-oil, x-feat-addr-D, n-util-ss-D, n-feat-cnbl-REV, CA-MDM, x-feat-topo-D, FIBER-OPTIC

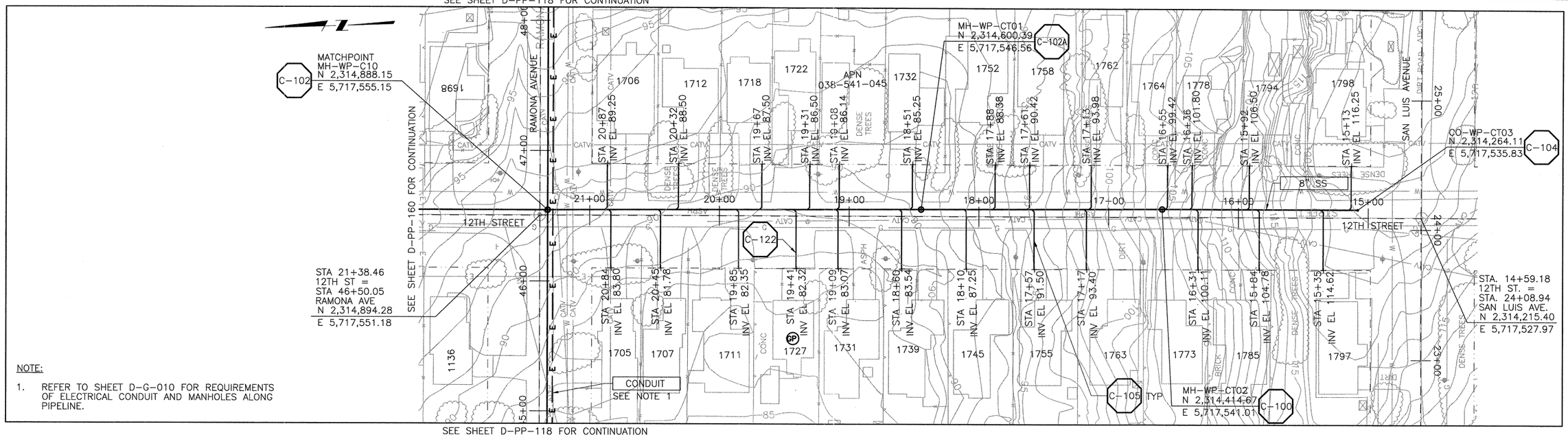

NOTE:

1. REFER TO SHEET D-G-010 FOR REQUIREMENTS OF ELECTRICAL CONDUIT AND MANHOLES ALONG PIPELINE.

SEE SHEET D-PP-118 FOR CONTINUATION

PLAN ON 12TH STREET

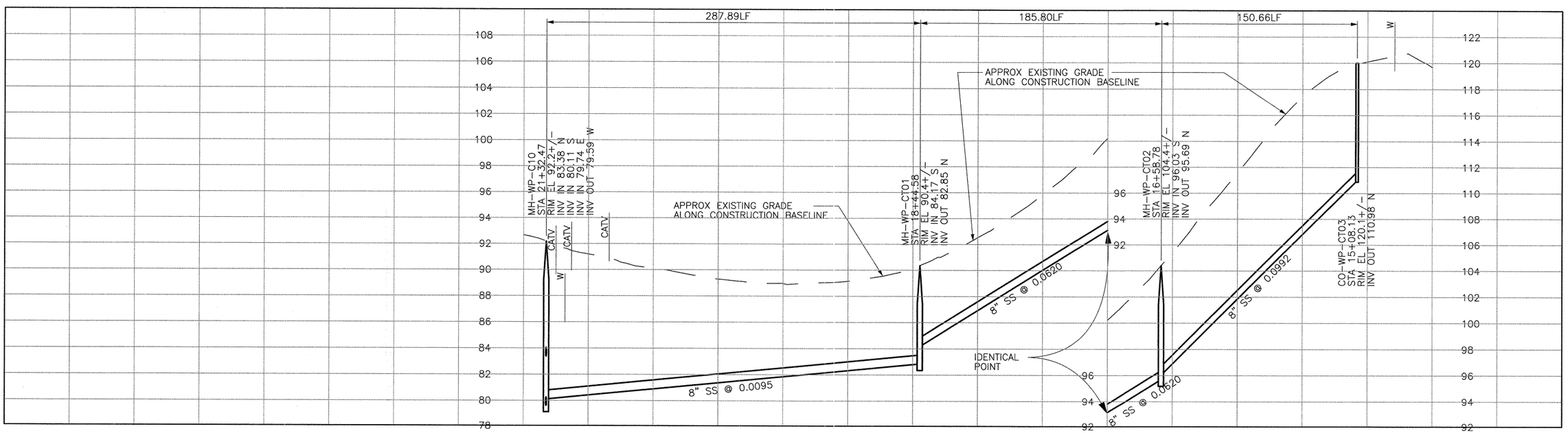

PROFILE ON 12TH STREET

SCALE:
HORZ: 1"=40'
VERT: 1"=4'

REV. NO.	DATE	DRWN	CHKD	REMARKS

DESIGNED BY: APS
DRAWN BY: LLB
CHECKED BY: MDM
DATE: MARCH, 2012

CDM Smith
2295 Gateway Oaks Drive, Suite 240
Sacramento, CA 95833
Tel: (916) 567-9900

IF THIS BAR DOES NOT MEASURE 1" THEN ADJUST SCALE ACCORDINGLY

DIGALERT
DIAL TOLL FREE 1-800-642-2444
AT LEAST TWO DAYS BEFORE YOU DIG
UNDERGROUND SERVICE ALERT OF NORTHERN CALIFORNIA

LOS OSOS WASTEWATER COLLECTION SYSTEM

PLAN AND PROFILE 12TH STREET STA. 21+32.47 TO 15+08.13

PROJECT NO.42502-83120
FILE NAME: D-PP-161
SHEET NO.
D-PP-161

SEE SHEET D-PP-118 FOR CONTINUATION

SEE SHEET D-PP-163 FOR CONTINUATION

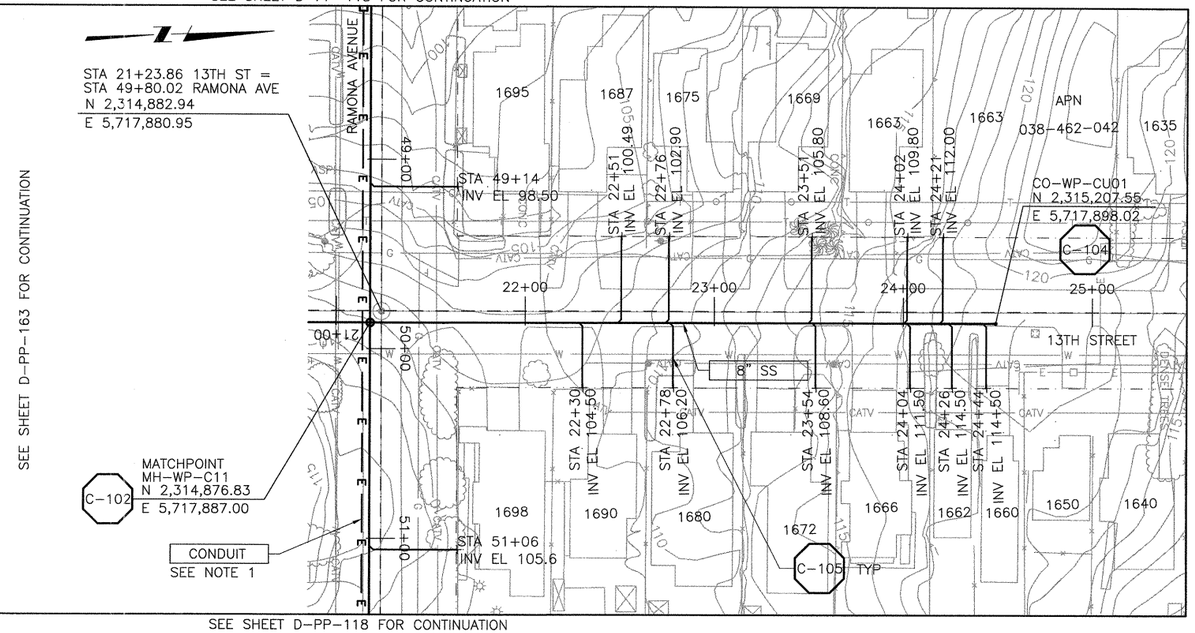

SEE SHEET D-PP-118 FOR CONTINUATION

NOTE:

1. REFER TO SHEET D-G-010 FOR REQUIREMENTS OF ELECTRICAL CONDUIT AND MANHOLES ALONG PIPELINE.

PLAN ON 13TH STREET

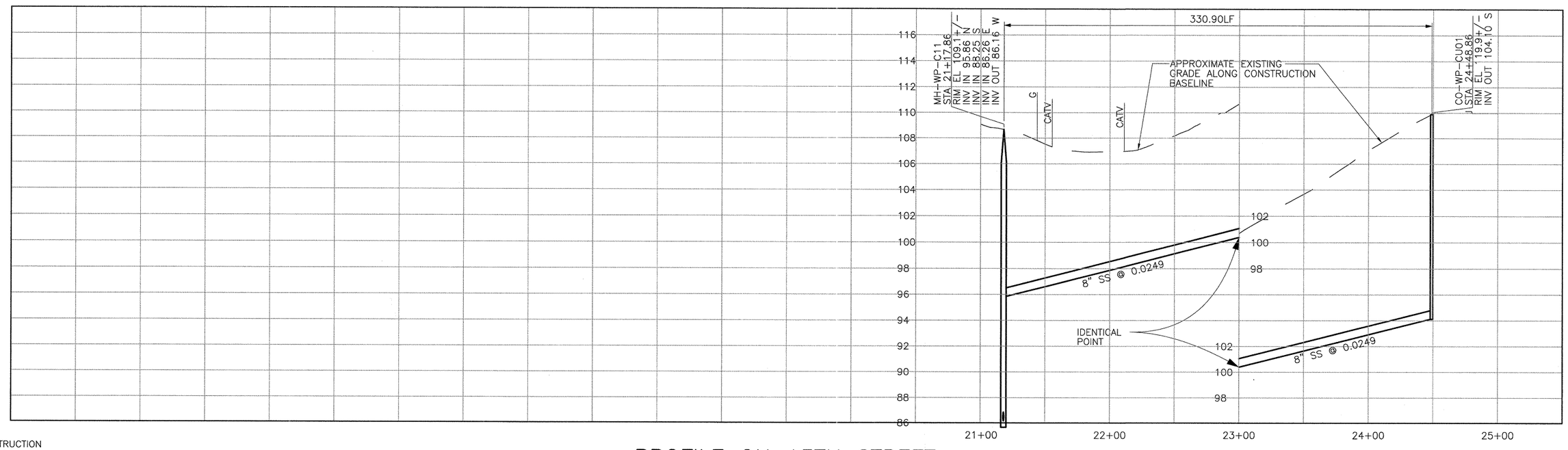

CONSTRUCTION BASELINE STATION

PROFILE ON 13TH STREET

SCALE:
HORZ: 1"=40'
VERT: 1"=4'

REV. NO.	DATE	DRWN	CHKD	REMARKS

DESIGNED BY: APS
DRAWN BY: LLB
CHECKED BY: MDM
DATE: MARCH, 2012

CDM Smith
2295 Gateway Oaks Drive, Suite 240
Sacramento, CA 95833
Tel: (916) 567-9900

0 1/2 1
IF THIS BAR DOES NOT MEASURE 1" THEN ADJUST SCALE ACCORDINGLY

REGISTERED PROFESSIONAL ENGINEER MICHAEL D. MIDDLETON C 061533 Exp. 6/30/13 CIVIL STATE OF CALIFORNIA

DIGALERT
DIAL TOLL FREE 1-800-642-2444
AT LEAST TWO DAYS BEFORE YOU DIG
UNDERGROUND SERVICE ALERT OF NORTHERN CALIFORNIA

LOS OSOS WASTEWATER COLLECTION SYSTEM
PLAN AND PROFILE
13TH STREET
STA. 21+17.96 TO 24+48.86

PROJECT NO.42502-83120
FILE NAME: D-PP-162
SHEET NO.
D-PP-162

©2012 CDM SMITH ALL RIGHTS RESERVED.
REUSE OF DOCUMENTS: THESE DOCUMENTS AND DESIGNS PROVIDED BY PROFESSIONAL SERVICE, INCORPORATED HEREIN, ARE THE PROPERTY OF CDM SMITH AND ARE NOT TO BE USED, IN WHOLE OR PART, FOR ANY OTHER PROJECT WITHOUT THE WRITTEN AUTHORIZATION OF CDM SMITH.
S:\Los Osos\Walnut Creek\Area D-SS\ d-pp-162 03/12/12 14:18 bullockll XREFS: LosOsos-bdr, CA-MDM, x-feat-topo-D, x-feat-aerl-D, x-feat-row-D, x-util-all, x-feat-addr-D, n-util-ss-D, n-feat-cnbl-REV, FIBER-OPTIC

©2012 CDM SMITH ALL RIGHTS RESERVED.
REUSE OF DOCUMENTS: THESE DOCUMENTS AND DESIGNS PROVIDED BY PROFESSIONAL SERVICE, INCORPORATED HEREIN, ARE THE PROPERTY OF CDM SMITH AND ARE NOT TO BE USED, IN WHOLE OR PART, FOR ANY OTHER PROJECT WITHOUT THE WRITTEN AUTHORIZATION OF CDM SMITH.
S:\Los Osos\Walnut Creek\Area D-SS\ d-pp-163 03/12/12 14:17 bullockll XREFS: LosOsos-bdr, CA-MDM, x-feat-topo-D, x-feat-geri-D, x-feat-row-D, x-util-all, x-feat-addr-D, n-util-ss-D, n-feat-cnbl-REV, FIBER-OPTIC

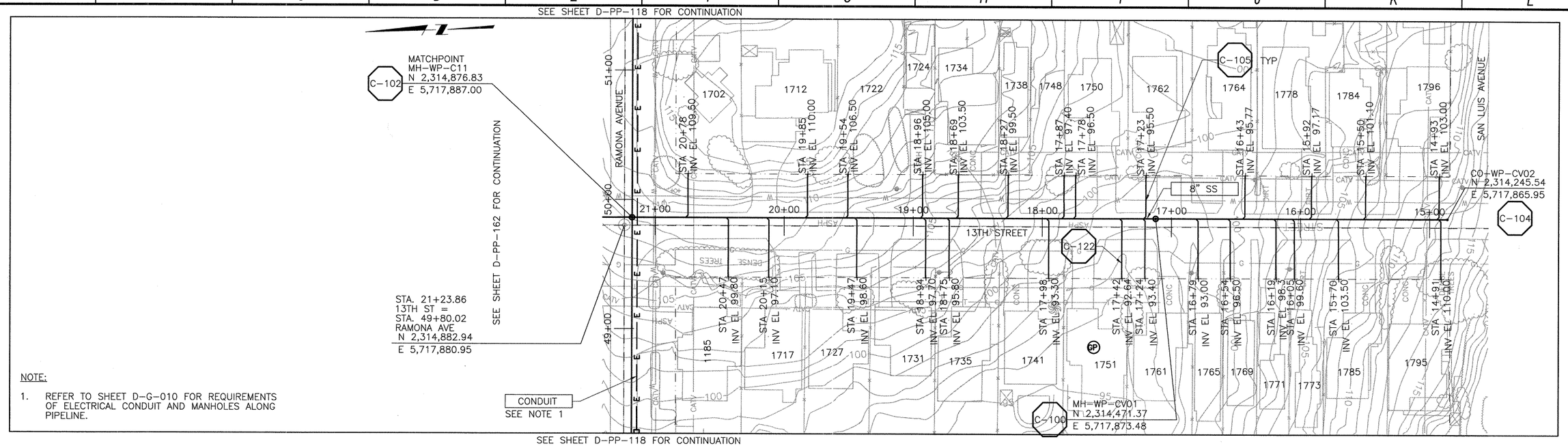

NOTE:

1. REFER TO SHEET D-G-010 FOR REQUIREMENTS OF ELECTRICAL CONDUIT AND MANHOLES ALONG PIPELINE.

PLAN ON 13TH STREET

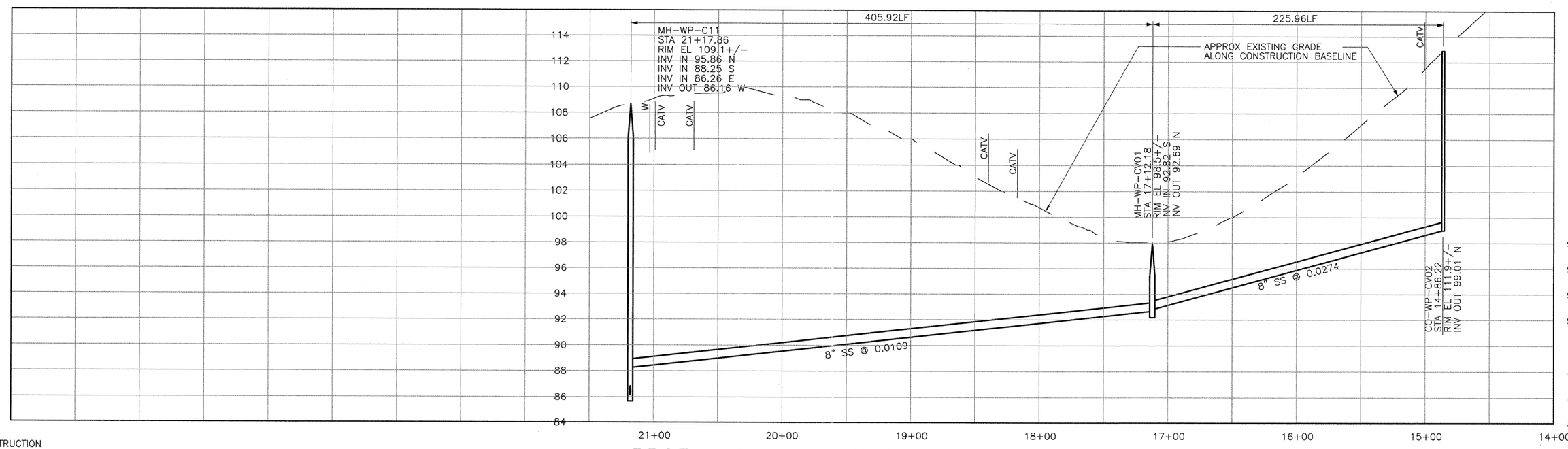

PROFILE ON 13TH STREET

SCALE:
HORZ: 1"=40'
VERT: 1"=4'

REV. NO.	DATE	DRWN	CHKD	REMARKS

DESIGNED BY: APS
DRAWN BY: LLB
CHECKED BY: MDM
DATE: MARCH, 2012

CDM Smith
2295 Gateway Oaks Drive, Suite 240
Sacramento, CA 95833
Tel: (916) 567-9900

0 1/2 1
IF THIS BAR DOES NOT MEASURE 1" THEN ADJUST SCALE ACCORDINGLY

REGISTERED PROFESSIONAL ENGINEER
THOMAS D. MIDDLETON
C 061533
Exp. 6/30/13
CIVIL
STATE OF CALIFORNIA

DIGALERT
DIAL TOLL FREE
1-800-642-2444
AT LEAST TWO DAYS BEFORE YOU DIG
UNDERGROUND SERVICE ALERT OF NORTHERN CALIFORNIA

LOS OSOS WASTEWATER COLLECTION SYSTEM
PLAN AND PROFILE
13TH STREET
STA 21+18.10 TO 14+86.22

PROJECT NO.42502-83120
FILE NAME: D-PP-163
SHEET NO.
D-PP-163

SEE SHEET D-PP-118 FOR CONTINUATION

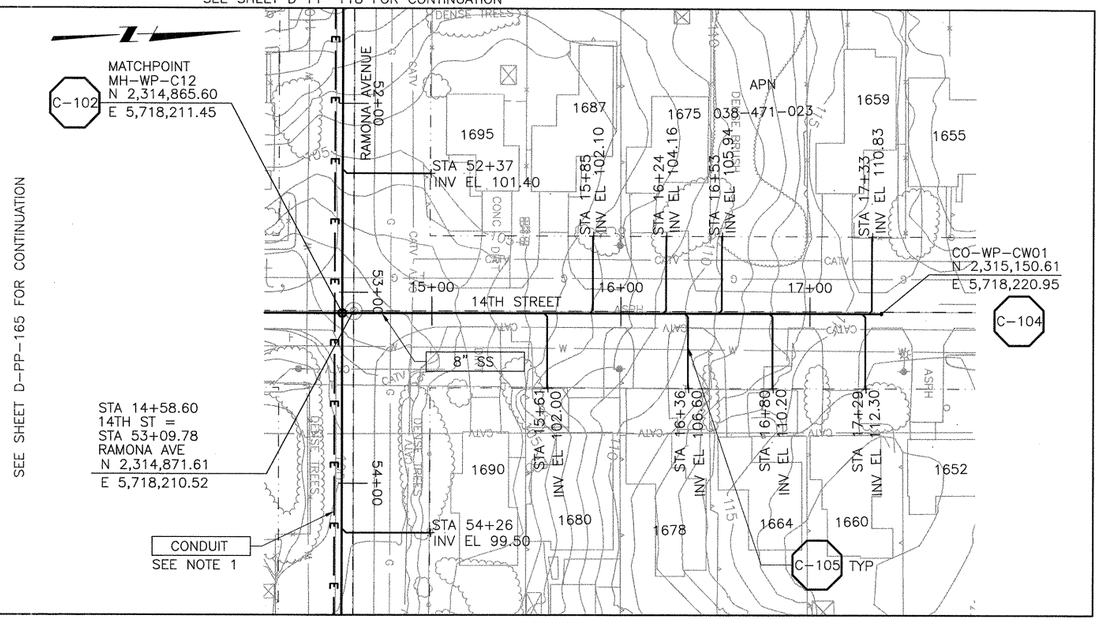

SEE SHEET D-PP-165 FOR CONTINUATION

SEE SHEET D-PP-119 FOR CONTINUATION

NOTE:

1. REFER TO SHEET D-G-010 FOR REQUIREMENTS OF ELECTRICAL CONDUIT AND MANHOLES ALONG PIPELINE.

PLAN ON 14TH STREET

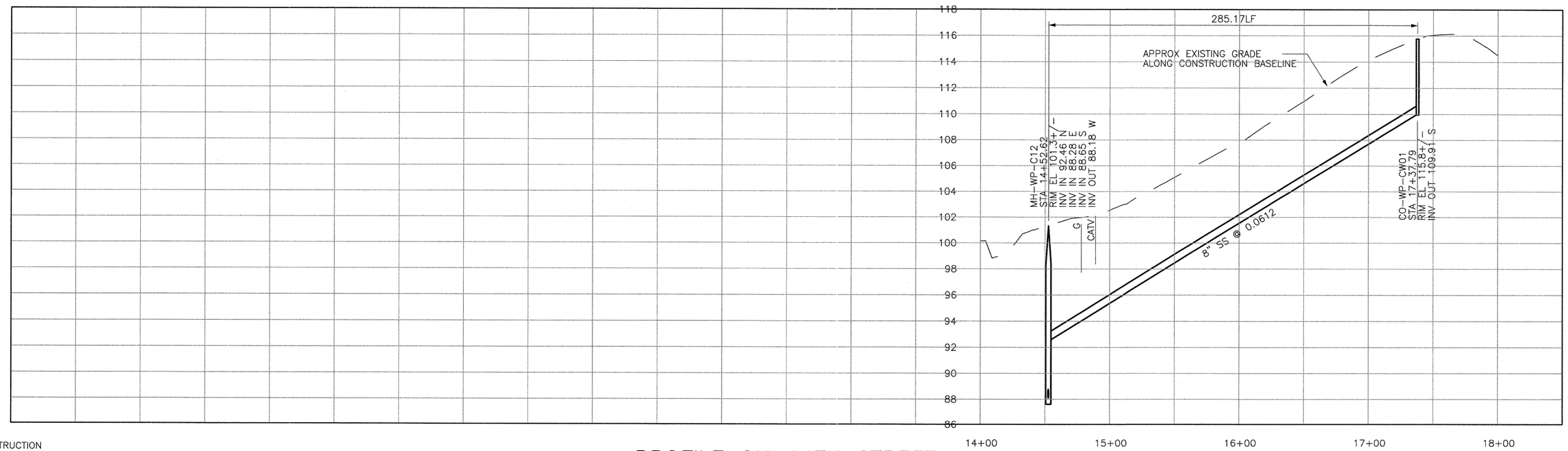

CONSTRUCTION BASELINE STATION

PROFILE ON 14TH STREET

SCALE:
HORZ: 1"=40'
VERT: 1"=4'

REV. NO.	DATE	DRWN	CHKD	REMARKS

DESIGNED BY: APS
DRAWN BY: LLB
CHECKED BY: MDM
DATE: MARCH, 2012

CDM Smith
2295 Gateway Oaks Drive, Suite 240
Sacramento, CA 95833
Tel: (916) 567-9900

0 1/2 1
IF THIS BAR DOES NOT MEASURE 1" THEN ADJUST SCALE ACCORDINGLY

REGISTERED PROFESSIONAL ENGINEER
MICHAEL D. MIDDLETON
C 061533
Exp. 6/30/13
CIVIL
STATE OF CALIFORNIA

DIGALERT
DIAL TOLL FREE
1-800-642-2444
AT LEAST TWO DAYS BEFORE YOU DIG
UNDERGROUND SERVICE ALERT OF NORTHERN CALIFORNIA

LOS OSOS WASTEWATER COLLECTION SYSTEM
PLAN AND PROFILE
14TH STREET
STA. 14+52.62 TO 17+37.79

PROJECT NO. 42502-83120
FILE NAME: D-PP-164
SHEET NO.
D-PP-164

©2012 CDM SMITH ALL RIGHTS RESERVED.
REUSE OF DOCUMENTS: THESE DOCUMENTS AND DESIGNS PROVIDED BY PROFESSIONAL SERVICE, INCORPORATED HEREIN, ARE THE PROPERTY OF CDM SMITH AND ARE NOT TO BE USED, IN WHOLE OR PART, FOR ANY OTHER PROJECT WITHOUT THE WRITTEN AUTHORIZATION OF CDM SMITH.
S:\Los Osos\Walnut Creek\Area D-SS\ d-pp-164 03/12/12 14:16 bullockll XREFS: LosOsos-bdr, x-feat-topo-D, x-feat-aerl-D, x-feat-row-D, x-util-all, x-feat-addr-D, n-util-ss-D, n-feat-cnbl-REV, CA-MDM, FIBER-OPTIC

SEE SHEET D-PP-119 FOR CONTINUATION

SEE SHEET D-PP-179A FOR CONTINUATION

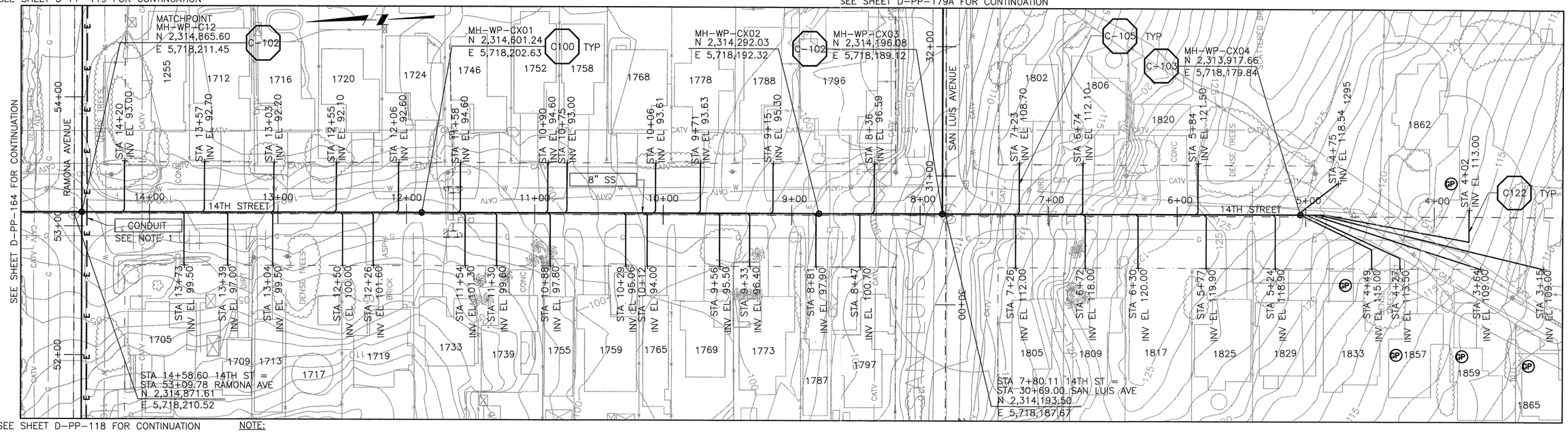

SEE SHEET D-PP-164 FOR CONTINUATION

SEE SHEET D-PP-118 FOR CONTINUATION

NOTE:

1. REFER TO SHEET D-G-010 FOR REQUIREMENTS OF ELECTRICAL CONDUIT AND MANHOLES ALONG PIPELINE.

PLAN ON 14TH STREET

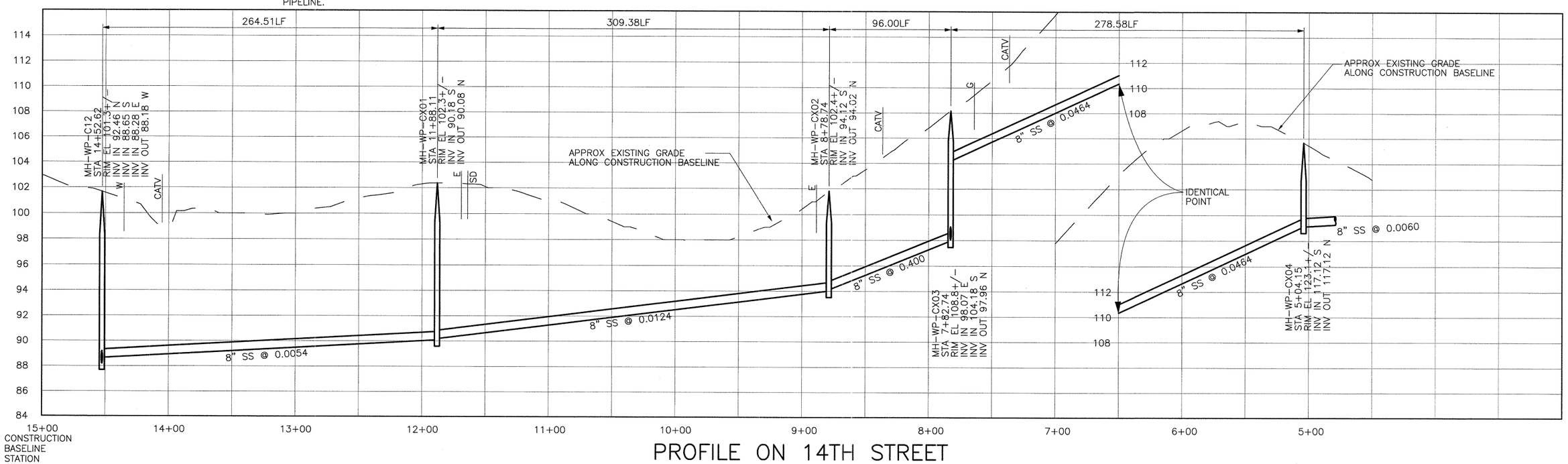

PROFILE ON 14TH STREET

SCALE:
HORZ: 1"=40'
VERT: 1"=4'

REV. NO.	DATE	DRWN	CHKD	REMARKS

DESIGNED BY: APS
DRAWN BY: LLB
CHECKED BY: MDM
DATE: MARCH, 2012

CDM Smith
2295 Gateway Oaks Drive, Suite 240
Sacramento, CA 95833
Tel: (916) 567-9900

0 1/2 1
IF THIS BAR DOES NOT MEASURE 1" THEN ADJUST SCALE ACCORDINGLY

REGISTERED PROFESSIONAL ENGINEER MICHAEL D. MADSEN C 061533 Exp. 6/30/13 CIVIL STATE OF CALIFORNIA

DIGALERT
DIAL TOLL FREE
1-800-642-2444
AT LEAST TWO DAYS BEFORE YOU DIG
UNDERGROUND SERVICE ALERT OF NORTHERN CALIFORNIA

LOS OSOS WASTEWATER COLLECTION SYSTEM

PLAN AND PROFILE
14TH STREET
STA. 14+52.62 TO 5+04.15

PROJECT NO.42502-83120
FILE NAME: D-PP-165
SHEET NO.
D-PP-165

©2012 CDM SMITH ALL RIGHTS RESERVED.
REUSE OF DOCUMENTS: THESE DOCUMENTS AND DESIGNS PROVIDED BY PROFESSIONAL SERVICE, INCORPORATED HEREIN, ARE THE PROPERTY OF CDM SMITH AND ARE NOT TO BE USED, IN WHOLE OR PART, FOR ANY OTHER PROJECT WITHOUT THE WRITTEN AUTHORIZATION OF CDM SMITH.
S:\Los Osos\Walnut Creek\Area D-SS\ d-pp-165 03/12/12 14:20 bullockll XREFS: LosOsos-bdr, CA-MDM, x-feat-topo-D, x-feat-aerl-D, x-feat-row-D, x-feat-aerl-sou-D, x-util-strm-D, FIBER-OPTIC x-util-ss-D, n-feat-cnbl-REV, x-feat-addr-D, n-util-all, x-feat-cnbl-D, x-feat-aerl-D, x-feat-aerl-sou-D, x-util-strm-D, FIBER-OPTIC

SEE SHEET D-PP-119 FOR CONTINUATION

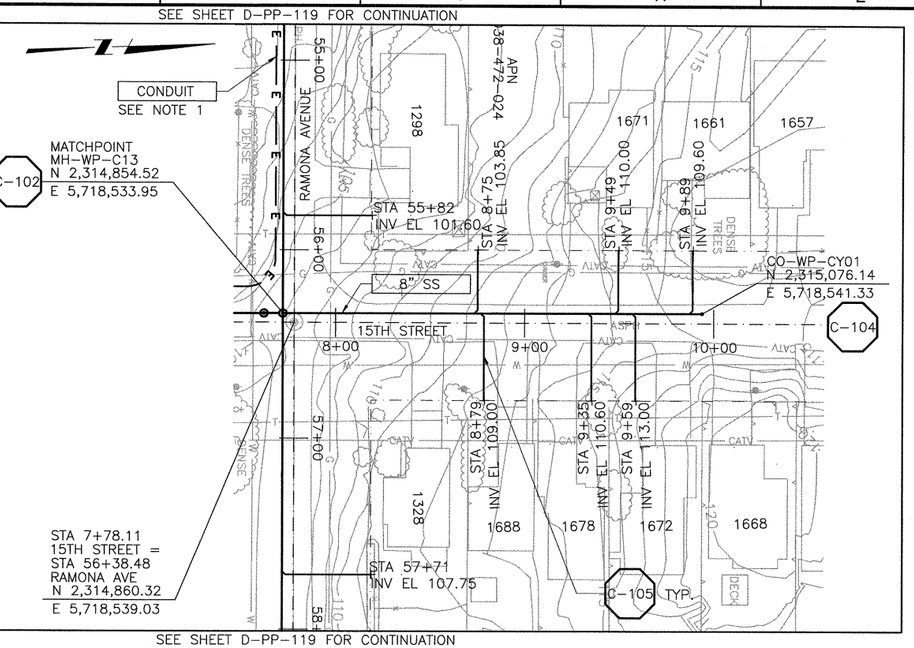

SEE SHEET D-PP-168 FOR CONTINUATION

SEE SHEET D-PP-119 FOR CONTINUATION

NOTE:

1. REFER TO SHEET D-G-010 FOR REQUIREMENTS OF ELECTRICAL CONDUIT AND MANHOLES ALONG PIPELINE.

PLAN ON 15TH STREET

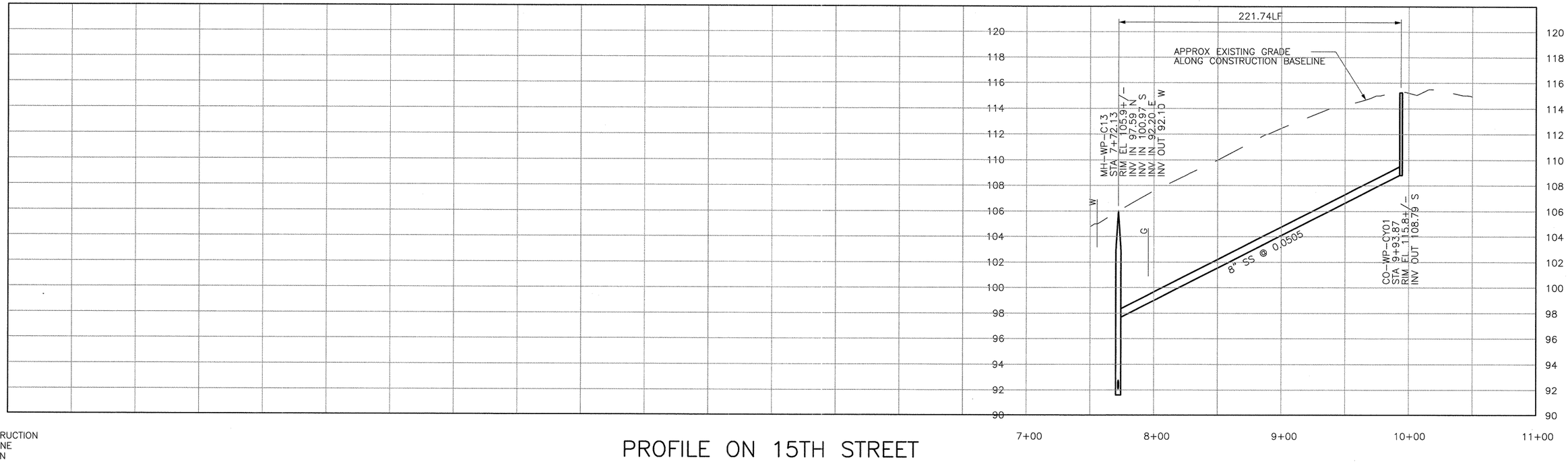

CONSTRUCTION BASELINE STATION

PROFILE ON 15TH STREET

SCALE:
HORZ: 1"=40'
VERT: 1"=4'

REV. NO.	DATE	DRWN	CHKD	REMARKS

DESIGNED BY: APS
DRAWN BY: LLB
CHECKED BY: MDM
DATE: MARCH, 2012

CDM Smith
2295 Gateway Oaks Drive, Suite 240
Sacramento, CA 95833
Tel: (916) 567-9900

0 1/2 1
IF THIS BAR DOES NOT MEASURE 1" THEN ADJUST SCALE ACCORDINGLY

REGISTERED PROFESSIONAL ENGINEER
MICHAEL D. MIDDLETON
C 061533
Exp. 6/30/13
CIVIL
STATE OF CALIFORNIA

DIGALERT
DIAL TOLL FREE
1-800-642-2444
AT LEAST TWO DAYS BEFORE YOU DIG
UNDERGROUND SERVICE ALERT OF NORTHERN CALIFORNIA

LOS OSOS WASTEWATER COLLECTION SYSTEM
PLAN AND PROFILE
15TH STREET
STA. 7+72.13 TO 9+93.87

PROJECT NO.42502-83120
FILE NAME: D-PP-167
SHEET NO.
D-PP-167

©2012 CDM SMITH ALL RIGHTS RESERVED.
REUSE OF DOCUMENTS: THESE DOCUMENTS AND DESIGNS PROVIDED BY PROFESSIONAL SERVICE, INCORPORATED HEREIN, ARE THE PROPERTY OF CDM SMITH AND ARE NOT TO BE USED, IN WHOLE OR PART, FOR ANY OTHER PROJECT WITHOUT THE WRITTEN AUTHORIZATION OF CDM SMITH.
S:\Los Osos\Walnut Creek\Area D-SS\ d-pp-167 03/12/12 14:27 bullockll XREFS: LosOsos-bdr, x-feat-topo-D, x-feat-aerl-D, x-feat-row-D, x-util-all, x-feat-addr-D, n-util-ss-D, n-feat-cnbl-REV, CA-MDM, FIBER-OPTIC

SEE SHEET D-PP-119 FOR CONTINUATION

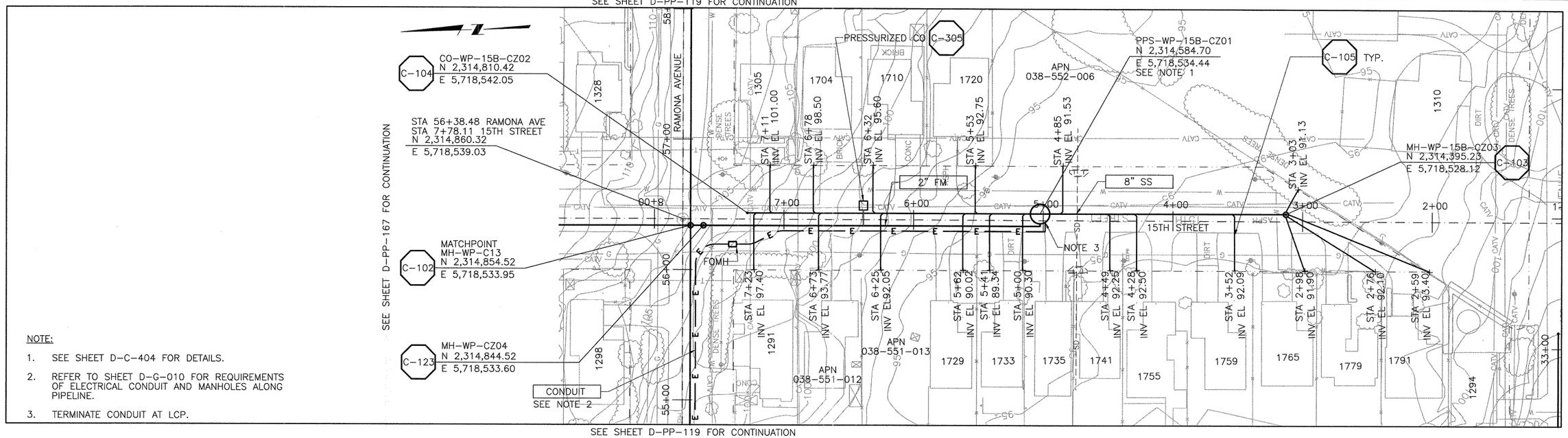

SEE SHEET D-PP-119 FOR CONTINUATION

NOTE:

1. SEE SHEET D-C-404 FOR DETAILS.
2. REFER TO SHEET D-G-010 FOR REQUIREMENTS OF ELECTRICAL CONDUIT AND MANHOLES ALONG PIPELINE.
3. TERMINATE CONDUIT AT LCP.

PLAN ON 15TH STREET

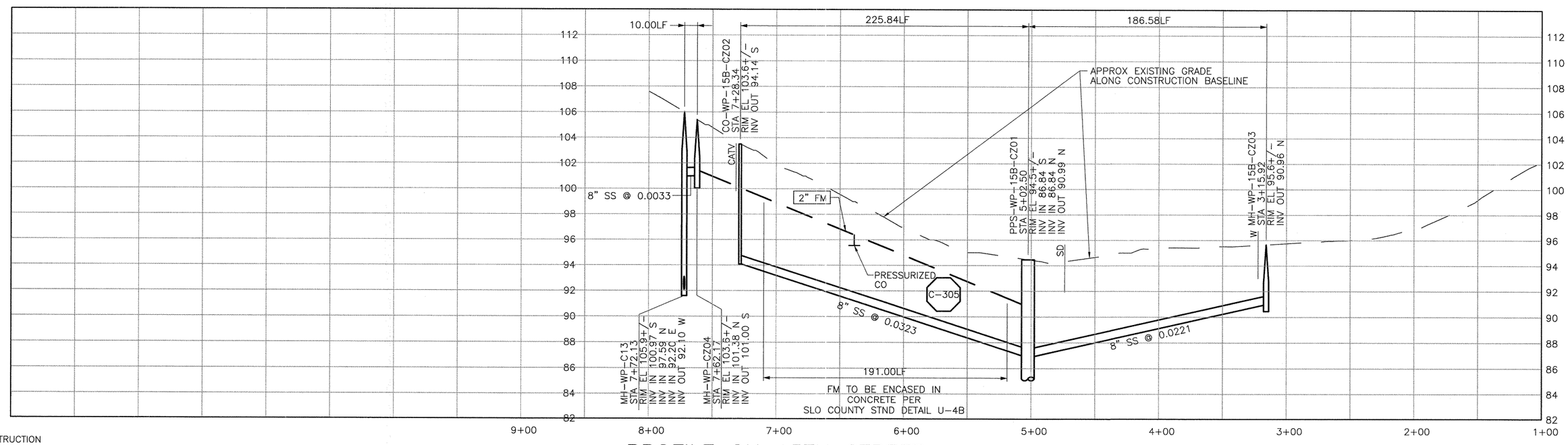

CONSTRUCTION
BASELINE
STATION

PROFILE ON 15TH STREET

SCALE:
HORZ: 1"=40'
VERT: 1"=4'

REV. NO.	DATE	DRWN	CHKD	REMARKS

DESIGNED BY: APS
DRAWN BY: LLB
CHECKED BY: MDM
DATE: MARCH, 2012

CDM Smith
2295 Gateway Oaks Drive, Suite 240
Sacramento, CA 95833
Tel: (916) 567-9900

0 1/2 1
IF THIS BAR DOES NOT MEASURE 1" THEN ADJUST SCALE ACCORDINGLY

REGISTERED PROFESSIONAL ENGINEER
MARK D. MADISON
C 061533
Exp. 6/30/13
CIVIL
STATE OF CALIFORNIA

DIGALERT
DIAL TOLL FREE
1-800-642-2444
AT LEAST TWO DAYS BEFORE YOU DIG
UNDERGROUND SERVICE ALERT OF NORTHERN CALIFORNIA

LOS OSOS WASTEWATER COLLECTION SYSTEM
PLAN AND PROFILE
15TH STREET
STA. 7+72.13 TO 3+15.92

PROJECT NO.42502-83120
FILE NAME: D-PP-168
SHEET NO.
D-PP-168

©2012 CDM SMITH ALL RIGHTS RESERVED.
REUSE OF DOCUMENTS: THESE DOCUMENTS AND DESIGNS PROVIDED BY PROFESSIONAL SERVICE, INCORPORATED HEREIN, ARE THE PROPERTY OF CDM SMITH AND ARE NOT TO BE USED, IN WHOLE OR PART, FOR ANY OTHER PROJECT WITHOUT THE WRITTEN AUTHORIZATION OF CDM SMITH.
S:\Los Osos\Walnut Creek\Area D-SS\ d-pp-168 03/12/12 14:27 bullockll XREFS: LosOsos-bdr, CA-MDM, x-feat-topo-D, x-feat-cnbl-REV, x-util-strm-D, FIBER-OPTIC x-feat-aerl-D, x-feat-row-D, x-util-all, x-feat-addr-D, n-util-ss-D, n-feat-cnbl-REV, x-feat-topo-D, x-util-strm-D, FIBER-OPTIC

SEE SHEET D-PP-170 FOR CONTINUATION

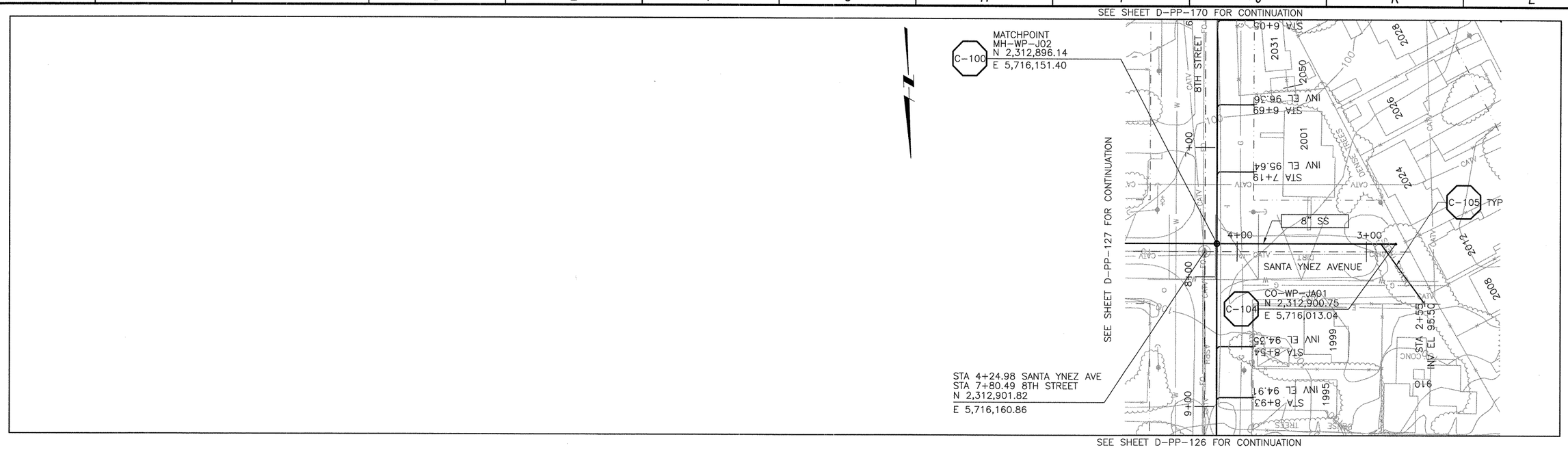

SEE SHEET D-PP-126 FOR CONTINUATION

PLAN ON SANTA YNEZ AVENUE



CONSTRUCTION BASELINE STATION

PROFILE ON SANTA YNEZ AVENUE

SCALE:
HORZ: 1"=40'
VERT: 1"=4'

REV. NO.	DATE	DRWN	CHKD	REMARKS

DESIGNED BY: SDN
DRAWN BY: LLB
CHECKED BY: MDM
DATE: MARCH, 2012

CDM Smith
2295 Gateway Oaks Drive, Suite 240
Sacramento, CA 95833
Tel: (916) 567-9900

0 1/2 1
IF THIS BAR DOES NOT MEASURE 1" THEN ADJUST SCALE ACCORDINGLY

REGISTERED PROFESSIONAL ENGINEER
MICHAEL D. MIDDLETON
C 061533
Exp. 6/30/13
CIVIL
STATE OF CALIFORNIA

DIGALERT
DIAL TOLL FREE
1-800-642-2444
AT LEAST TWO DAYS BEFORE YOU DIG
UNDERGROUND SERVICE ALERT OF NORTHERN CALIFORNIA

LOS OSOS WASTEWATER COLLECTION SYSTEM
PLAN AND PROFILE
SANTA YNEZ AVE
STA. 4+15.72 TO 2+77.28

PROJECT NO.42502-83120
FILE NAME: D-PP-169
SHEET NO.
D-PP-169

©2012 CDM SMITH ALL RIGHTS RESERVED.
REUSE OF DOCUMENTS: THESE DOCUMENTS AND DESIGNS PROVIDED BY PROFESSIONAL SERVICE, INCORPORATED HEREIN, ARE THE PROPERTY OF CDM SMITH AND ARE NOT TO BE USED, IN WHOLE OR PART, FOR ANY OTHER PROJECT WITHOUT THE WRITTEN AUTHORIZATION OF CDM SMITH.
S:\Los Osos\Walnut Creek\Area D-SS\ d-pp-169 03/12/12 14:24 bullockll XREFS: LosOsos-bdr, x-feat-topo-D, x-feat-row-D, x-util-all, x-feat-addr-D, n-util-ss-D, n-feat-cnbl-REV, x-feat-aerl-sou-D, CA-MDM, x-util-strm-D

SEE SHEET D-PP-127 FOR CONTINUATION

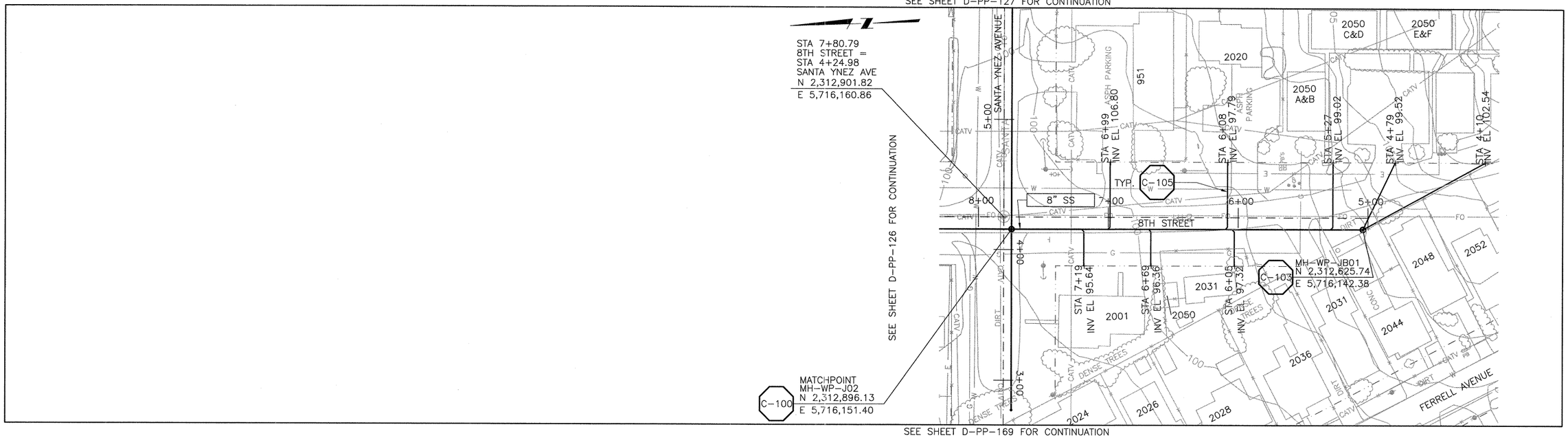

SEE SHEET D-PP-169 FOR CONTINUATION

PLAN ON 8TH STREET

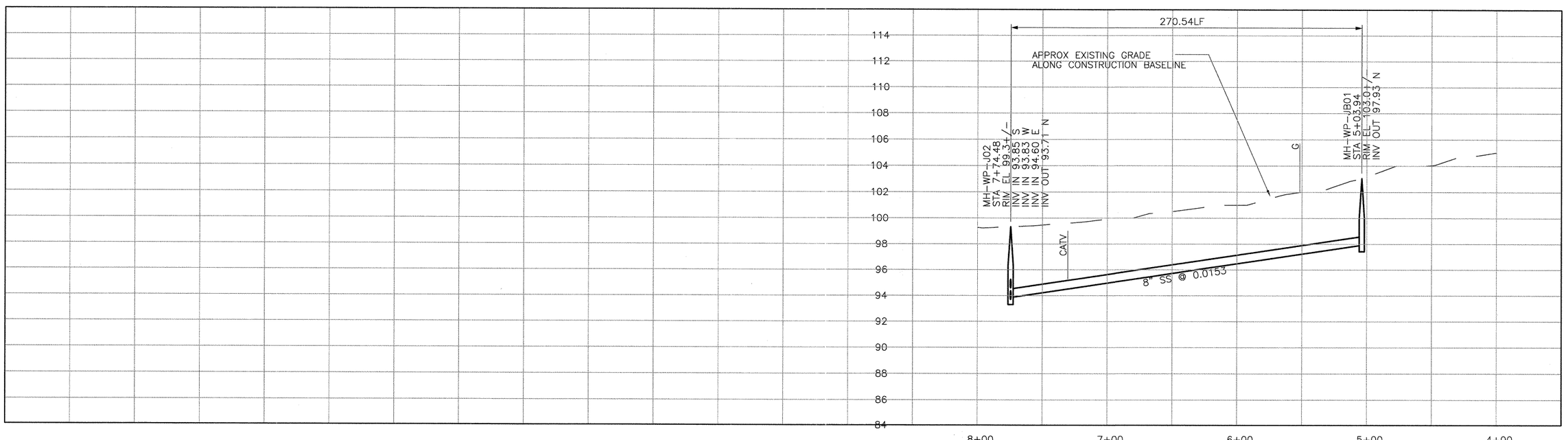

CONSTRUCTION
BASELINE
STATION

PROFILE ON 8TH STREET

SCALE:
HORZ: 1"=40'
VERT: 1"=4'

REV. NO.	DATE	DRWN	CHKD	REMARKS

DESIGNED BY: SDN
DRAWN BY: LLB
CHECKED BY: MDM
DATE: MARCH, 2012

CDM Smith
2295 Gateway Oaks Drive, Suite 240
Sacramento, CA 95833
Tel: (916) 567-9900

0 1/2 1
IF THIS BAR DOES NOT MEASURE 1" THEN ADJUST SCALE ACCORDINGLY

REGISTERED PROFESSIONAL ENGINEER MICHAEL D. MIDDLETON C 061633 Exp. 6/30/13 CIVIL STATE OF CALIFORNIA

DIGALERT
DIAL TOLL FREE
1-800-642-2444
AT LEAST TWO DAYS BEFORE YOU DIG
UNDERGROUND SERVICE ALERT OF NORTHERN CALIFORNIA

LOS OSOS WASTEWATER COLLECTION SYSTEM

PLAN AND PROFILE
8TH STREET
STA. 7+74.48 TO 5+03.94

PROJECT NO.42502-83120
FILE NAME: D-PP-170
SHEET NO.
D-PP-170

©2012 CDM SMITH. ALL RIGHTS RESERVED.
RELEASE OF DOCUMENTS: THESE DOCUMENTS AND DESIGNS PROVIDED BY PROFESSIONAL SERVICE, INCORPORATED HEREIN, ARE THE PROPERTY OF CDM SMITH AND ARE NOT TO BE USED, IN WHOLE OR PART, FOR ANY OTHER PROJECT WITHOUT THE WRITTEN AUTHORIZATION OF CDM SMITH.
S:\Los Osos\Walnut Creek\Area D-SS\ d-pp-170 03/12/12 14:29 bullockll XREFS: LosOsos-bdr, CA-MDM, x-feat-topo-D, x-feat-row-D, x-util-all, x-feat-addr-D, n-util-ss-D, n-feat-cnbl-REV, x-feat-oerl-sou-D, x-util-strm-D

©2012 CDM SMITH ALL RIGHTS RESERVED.
REUSE OF DOCUMENTS: THESE DOCUMENTS AND DESIGNS PROVIDED BY PROFESSIONAL SERVICE, INCORPORATED HEREIN, ARE THE PROPERTY OF CDM SMITH AND ARE NOT TO BE USED, IN WHOLE OR PART, FOR ANY OTHER PROJECT WITHOUT THE WRITTEN AUTHORIZATION OF CDM SMITH.
S:\Los Osos\Walnut Creek\Area D-SS\ d-pp-171 03/12/12 14:42 bullockll XREFS: LosOsos-bdr, CA-MDM, x-feat-topo-D, x-feat-oerf-D, x-feat-row-D, x-util-all, x-feat-addr-D, n-util-ss-D, n-feat-cnbl-REV, x-util-strm-D, N-FM-ALIGNMENT, AREA-C-MIDTOWN-PS, FIBER-OPTIC

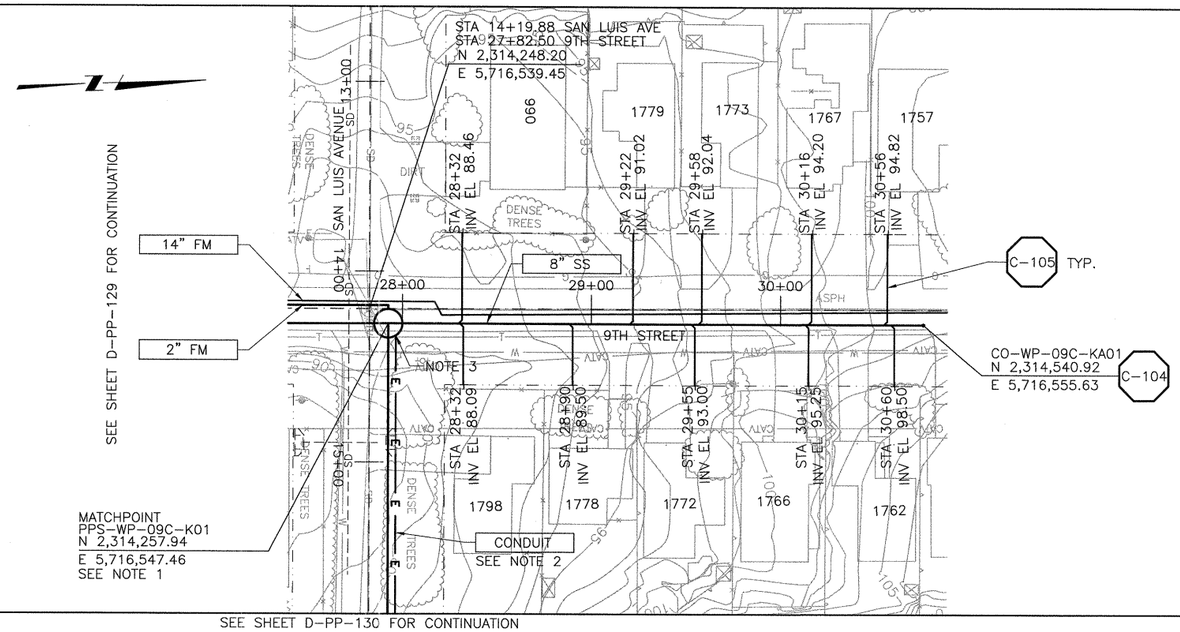

NOTE:

1. SEE SHEET D-C-404 FOR DETAILS.
2. REFER TO SHEET D-G-010 FOR REQUIREMENTS OF ELECTRICAL CONDUIT AND MANHOLES ALONG PIPELINE.
3. TERMINATE CONDUIT AT LCP.

PLAN ON 9TH STREET

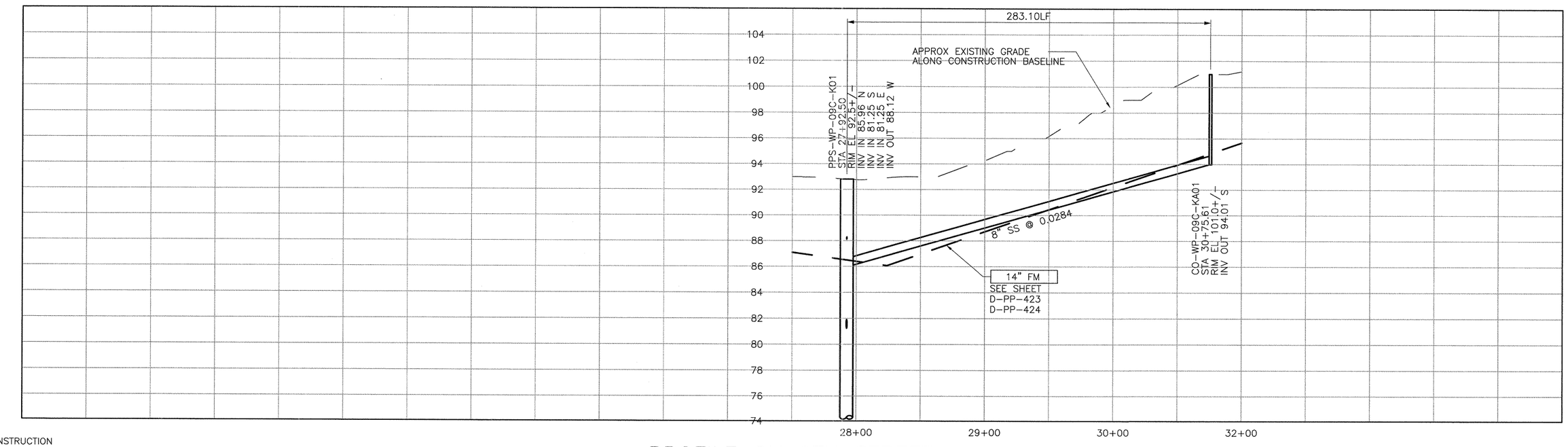

CONSTRUCTION
BASELINE
STATION

PROFILE ON 9TH STREET

SCALE:
HORZ: 1"=40'
VERT: 1"=4'

REV. NO.	DATE	DRWN	CHKD	REMARKS

DESIGNED BY: APS
DRAWN BY: LLB
CHECKED BY: MDM
DATE: MARCH, 2012

CDM Smith
2295 Gateway Oaks Drive, Suite 240
Sacramento, CA 95833
Tel: (916) 567-9900

0 1/2 1
IF THIS BAR DOES NOT MEASURE 1" THEN ADJUST SCALE ACCORDINGLY

REGISTERED PROFESSIONAL ENGINEER MICHAEL D. MIDDLETON C 061533 Exp. 6/30/13 CIVIL STATE OF CALIFORNIA

DIGALERT
DIAL TOLL FREE 1-800-642-2444
AT LEAST TWO DAYS BEFORE YOU DIG
UNDERGROUND SERVICE ALERT OF NORTHERN CALIFORNIA

LOS OSOS WASTEWATER COLLECTION SYSTEM
PLAN AND PROFILE
9TH STREET
STA. 27+92.50 TO 30+75.61

PROJECT NO. 42502-83120
FILE NAME: D-PP-171
SHEET NO.
D-PP-171

©2012 CDM SMITH ALL RIGHTS RESERVED.
REUSE OF DOCUMENTS: THESE DOCUMENTS AND DESIGNS PROVIDED BY PROFESSIONAL SERVICE, INCORPORATED HEREIN, ARE THE PROPERTY OF CDM SMITH AND ARE NOT TO BE USED, IN WHOLE OR PART, FOR ANY OTHER PROJECT WITHOUT THE WRITTEN AUTHORIZATION OF CDM SMITH.
S:\Los Osos\Walnut Creek\Proj D-SS\ d-pp-172 03/12/12 14:41 bullockll XREFS: losOsos-bdr, x-feat-topo-D, x-feat-cert-D, x-feat-row-D, x-util-util, x-feat-adsr-D, n-util-ss-D, n-feat-cnbl-REV, CA-MDM, x-util-strm-D, N-REW-AUGMENT, N-FEAT-CNBL, N-UTIL-SS, C-UTIL-SEWR-COMPL, x-feat-aerl-sou-D, N-TOPO-AREA A, x-feat-topo-supp, FIBER-OPTIC

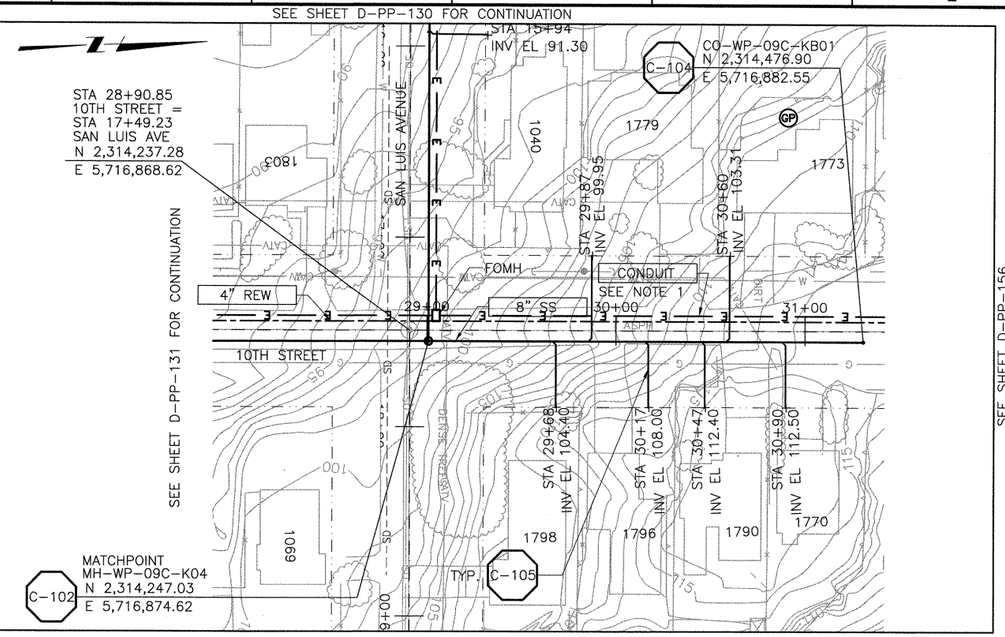

NOTE:

1. REFER TO SHEET D-G-010 FOR REQUIREMENTS OF ELECTRICAL CONDUIT AND MANHOLES ALONG PIPELINE.

PLAN ON 10TH STREET



CONSTRUCTION
BASELINE
STATION

PROFILE ON 10TH STREET

SCALE:
HORZ: 1"=40'
VERT: 1"=4'

REV. NO.	DATE	DRWN	CHKD	REMARKS

DESIGNED BY: APS
DRAWN BY: LLB
CHECKED BY: MDM
DATE: MARCH, 2012

CDM Smith
2295 Gateway Oaks Drive, Suite 240
Sacramento, CA 95833
Tel: (916) 567-9900

0 1/2 1
IF THIS BAR DOES NOT MEASURE 1" THEN ADJUST SCALE ACCORDINGLY

REGISTERED PROFESSIONAL ENGINEER
MICHAEL D. MIDDLETON
C 061533
Exp. 6/30/13
CIVIL
STATE OF CALIFORNIA

DIGALERT
DIAL TOLL FREE
1-800-642-2444
AT LEAST TWO DAYS BEFORE YOU DIG
UNDERGROUND SERVICE ALERT OF NORTHERN CALIFORNIA

LOS OSOS WASTEWATER COLLECTION SYSTEM

PLAN AND PROFILE
10TH STREET
STA. 29+00.80 TO 31+30.81

PROJECT NO.42502-83120
FILE NAME: D-PP-172
SHEET NO.
D-PP-172

SEE SHEET D-PP-134 FOR CONTINUATION

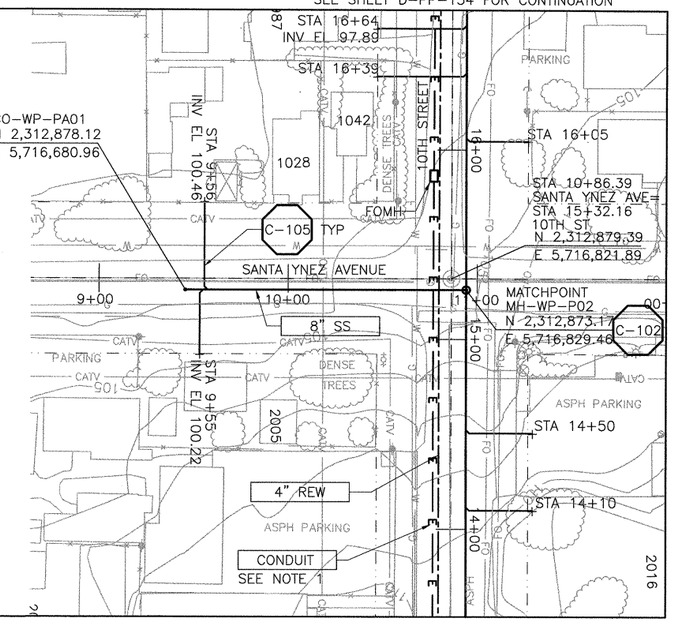

SEE SHEET D-PP-135 FOR CONTINUATION

NOTE:

1. REFER TO SHEET D-G-010 FOR REQUIREMENTS OF ELECTRICAL CONDUIT AND MANHOLES ALONG PIPELINE.

PLAN ON SANTA YNEZ AVENUE



CONSTRUCTION
BASELINE
STATION

PROFILE ON SANTA YNEZ AVENUE

SCALE:
HORZ: 1"=40'
VERT: 1"=4'

REV. NO.	DATE	DRWN	CHKD	REMARKS

DESIGNED BY: SDN
DRAWN BY: LLB
CHECKED BY: MDM
DATE: MARCH, 2012

CDM Smith
2295 Gateway Oaks Drive, Suite 240
Sacramento, CA 95833
Tel: (916) 567-9900

0 1/2 1
IF THIS BAR DOES NOT MEASURE 1" THEN ADJUST SCALE ACCORDINGLY

REGISTERED PROFESSIONAL ENGINEER
MICHAEL D. MIDDLETON
C 061533
Exp. 6/30/13
CIVIL
STATE OF CALIFORNIA

DIGALERT
DIAL TOLL FREE
1-800-642-2444
AT LEAST TWO DAYS BEFORE YOU DIG
UNDERGROUND SERVICE ALERT OF NORTHERN CALIFORNIA

LOS OSOS WASTEWATER COLLECTION SYSTEM
PLAN AND PROFILE
SANTA YNEZ AVE
STA. 9+45.58 TO 10+94.16

PROJECT NO.42502-83120
FILE NAME: D-PP-172A
SHEET NO.
D-PP-172A

©2012 CDM SMITH ALL RIGHTS RESERVED.
REUSE OF DOCUMENTS: THESE DOCUMENTS AND DESIGNS PROVIDED BY PROFESSIONAL SERVICE, INCORPORATED HEREIN, ARE THE PROPERTY OF CDM SMITH AND ARE NOT TO BE USED, IN WHOLE OR PART, FOR ANY OTHER PROJECT WITHOUT THE WRITTEN AUTHORIZATION OF CDM SMITH.
S:\Los Osos\Walnut Creek\Area D-SS\ d-pp-172A 03/12/12 14:40 bullock XREFS: x-feat-topo, x-feat-row, x-util-all, x-feat-addr, n-util-ss, n-feat-cntl-REV, x-feat-aerf-sou, LosOsos-bdr, CA-MDM, N-REW-ALIGNMENT, N-FEAT-CNBL, C-UTIL-SEWR-CONPL, x-feat-row-D, x-feat-topo-D, x-feat-aerf-sou-D, x-feat-aerf-D, x-feat-addr-D, N-TOPO-AREA A, x-feat-topo-supp, FIBER-OPTIC