APPENDIX D

AERIAL PHOTOGRAPHS

INQUIRY #: 2609263.5
YEAR: 1939
= 555'
N

INQUIRY #: 2609263.5
YEAR: 1949
= 555'
N


INQUIRY #: 2609263.5
YEAR: 1957
= 555'
N


INQUIRY #: 2609263.5
YEAR: 1965
= 83'
N

INQUIRY #: 2609263.5
YEAR: 1978
= 666'
N

INQUIRY #: 2609263.5
YEAR: 1989
= 666'
N

INQUIRY #: 2609263.5
YEAR: 1994
= 666'
N

INQUIRY #: 2609263.5
YEAR: 2002
= 666'
N

INQUIRY #: 2609263.5
YEAR: 2005
= 604'
N

APPENDIX E

HISTORICAL TOPOGRAPHIC MAPS

Historical Topographic Map

N	TARGET QUAD NAME: NIPOMO MAP YEAR: 1922 SERIES: 15 SCALE: 1:62500	SITE NAME: NCSD-Miller Park ADDRESS: NEC Tefft St/Carrillo St Nipomo, CA 93444 LAT/LONG: 35.0397 / 120.4806	CLIENT: Earth Systems Pacific CONTACT: Tim Conroy INQUIRY#: 2609263.4 RESEARCH DATE: 10/09/2009

Historical Topographic Map

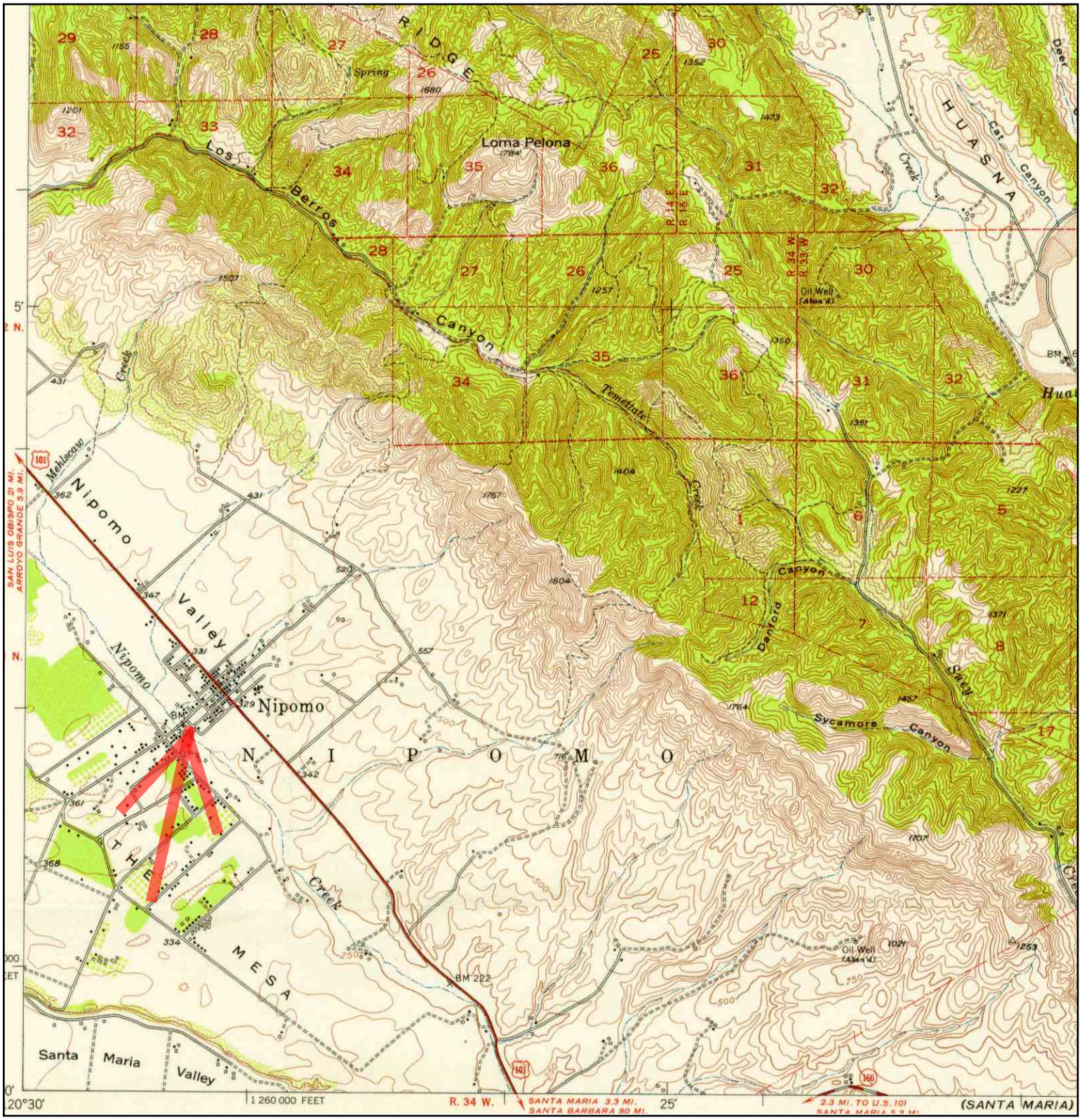

N	TARGET QUAD NAME: NIPOMO MAP YEAR: 1952 SERIES: 15 SCALE: 1:62500	SITE NAME: NCSD-Miller Park ADDRESS: NEC Tefft St/Carrillo St Nipomo, CA 93444 LAT/LONG: 35.0397 / 120.4806	CLIENT: Earth Systems Pacific CONTACT: Tim Conroy INQUIRY#: 2609263.4 RESEARCH DATE: 10/09/2009

Historical Topographic Map

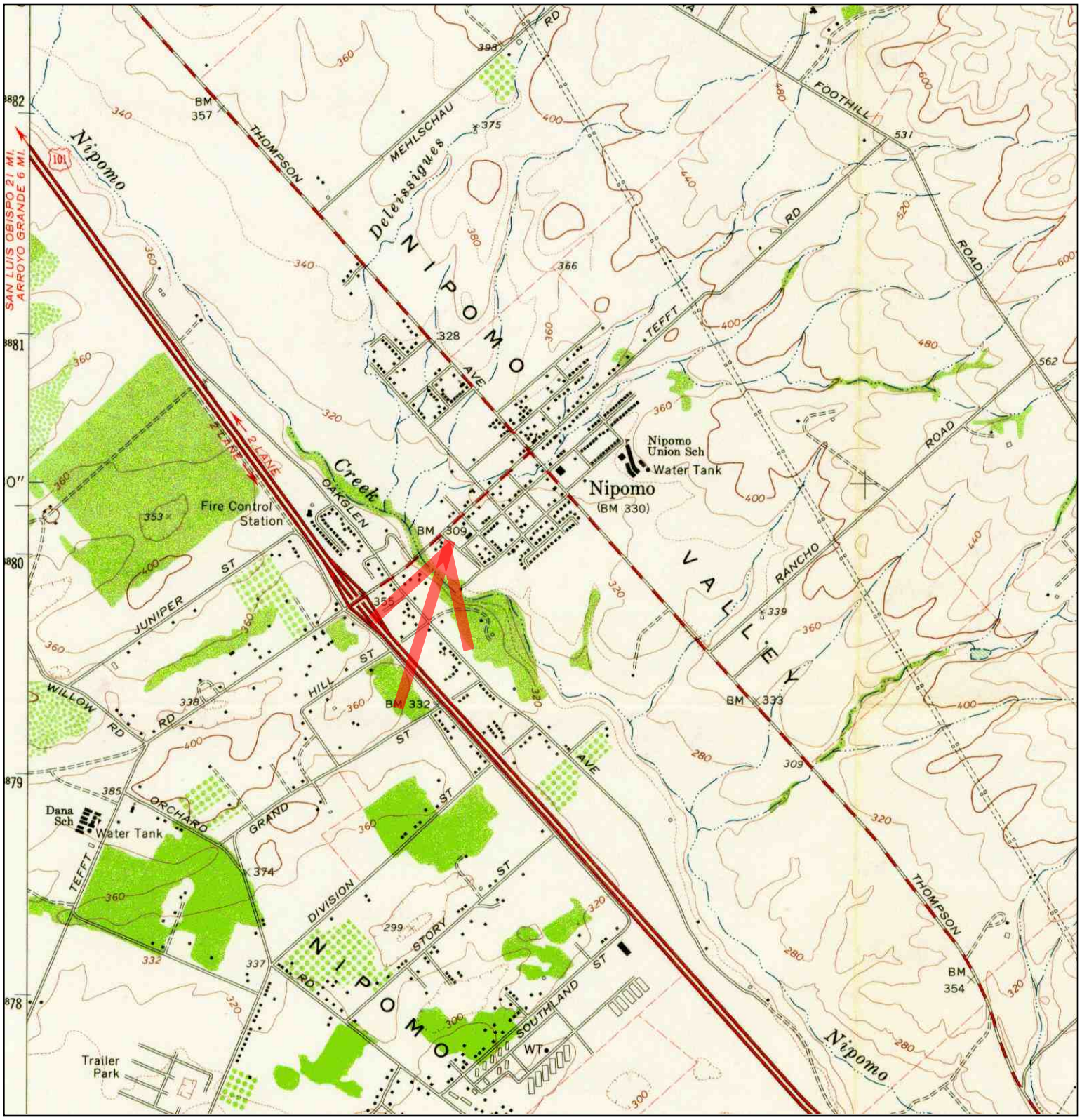

N	TARGET QUAD NAME: NIPOMO MAP YEAR: 1965 SERIES: 7.5 SCALE: 1:24000	SITE NAME: NCSD-Miller Park ADDRESS: NEC Tefft St/Carrillo St Nipomo, CA 93444 LAT/LONG: 35.0397 / 120.4806	CLIENT: Earth Systems Pacific CONTACT: Tim Conroy INQUIRY#: 2609263.4 RESEARCH DATE: 10/09/2009

APPENDIX F

CITY DIRECTORY LISTINGS

EXECUTIVE SUMMARY

DESCRIPTION

Environmental Data Resources, Inc.'s (EDR) City Directory Abstract is a screening tool designed to assist environmental professionals in evaluating potential liability on a target property resulting from past activities. EDR's City Directory Abstract includes a search and abstract of available city directory data. For each address, the directory lists the name of the corresponding occupant at five year intervals.

RESEARCH SUMMARY

The following research sources were consulted in the preparation of this report. An "X" indicates where information was identified in the source and provided in this report.

Year	Source	TP	Adjoining	Text Abstract	Source Image
2006	Haines Criss-Cross Directory	X	X	X	-
2000	Haines Criss-Cross Directory	X	X	X	-
1995	Haines Criss-Cross Directory	X	X	X	-
1984	Haines Criss-Cross Directory	X	X	X	-
1975	Haines Criss-Cross Directory	-	X	X	-

FINDINGS

TARGET PROPERTY INFORMATION

ADDRESS

330 Tefft St
Nipomo, CA 93444

FINDINGS DETAIL

Target Property research detail.

Year	Uses	Source
2006	Classic Cuts	Haines Criss-Cross Directory
	Coastline Chiropractic	Haines Criss-Cross Directory
	D L Miller Construction	Haines Criss-Cross Directory
	Gregory Todd DC	Haines Criss-Cross Directory
	Money House Of Nipomo	Haines Criss-Cross Directory
	Nadia's Boutique	Haines Criss-Cross Directory
	Naturally Chiropractic	Haines Criss-Cross Directory
	Nipomo Champs Pizza LLC	Haines Criss-Cross Directory
	Nipomo Optomotery	Haines Criss-Cross Directory
	Nipomo Rexall Drugs	Haines Criss-Cross Directory
	Ottaviani Eileen OD	Haines Criss-Cross Directory
	The Olds Towne Nipomo Assoc	Haines Criss-Cross Directory
2000	Anderson Degucki Susanne W DR	Haines Criss-Cross Directory
	Classic Cuts	Haines Criss-Cross Directory
	Nadias Boutique	Haines Criss-Cross Directory
	Nipomo Rexall Drugs	Haines Criss-Cross Directory
	Omelets & More	Haines Criss-Cross Directory
	Rubys Udderly Dlcs Ice Crm	Haines Criss-Cross Directory
	Stock Ct For The Prfmng Arts	Haines Criss-Cross Directory
1995	Adams Dental Lab	Haines Criss-Cross Directory
	Classic Cuts	Haines Criss-Cross Directory
	Munchies	Haines Criss-Cross Directory
	Nadias Boutique	Haines Criss-Cross Directory
	Nipomo Rexall Drugs	Haines Criss-Cross Directory
	Omelets & More	Haines Criss-Cross Directory
1984	Alices Hair Design	Haines Criss-Cross Directory
	C&M Nursery Mng	Haines Criss-Cross Directory
	Jaimes Market	Haines Criss-Cross Directory
	Miller J O Construction	Haines Criss-Cross Directory

FINDINGS

Year	Uses	Source
1984	Nipomo Auto Parts	Haines Criss-Cross Directory
	Nipomo Rexall Drugs	Haines Criss-Cross Directory
	Omelets & More	Haines Criss-Cross Directory
	Slo Co Lbry Nipomo	Haines Criss-Cross Directory
	United Farm Agcy	Haines Criss-Cross Directory

FINDINGS

ADJOINING PROPERTY DETAIL

The following Adjoining Property addresses were researched for this report. Detailed findings are provided for each address.

Tefft St (WEST)

267 Tefft St (WEST)

Year	Uses	Source
2006	Frederick Jacqueline V Atty	Haines Criss-Cross Directory
2000	No Return	Haines Criss-Cross Directory
1995	No Return	Haines Criss-Cross Directory
1984	No Return	Haines Criss-Cross Directory
1975	Residential	Haines Criss-Cross Directory

277 Tefft St (WEST)

Year	Uses	Source
2006	Mesa Laundromat	Haines Criss-Cross Directory
	Office Building (5 Occupants)	Haines Criss-Cross Directory
2000	Mesa Laundromat	Haines Criss-Cross Directory
	Office Building (8 Occupants)	Haines Criss-Cross Directory
	Operated Equipment	Haines Criss-Cross Directory
1995	Mesa Laundromat	Haines Criss-Cross Directory
	Office Building (8 Occupants)	Haines Criss-Cross Directory

323 Tefft St (WEST)

Year	Uses	Source
2006	Mesa Veterinary Hospital	Haines Criss-Cross Directory
	Nipomo Old town Nursery	Haines Criss-Cross Directory
2000	Mesa Veterinary Hospital	Haines Criss-Cross Directory
	Old Town Nursery	Haines Criss-Cross Directory
1995	Residential	Haines Criss-Cross Directory
1984	Residential	Haines Criss-Cross Directory

333 Tefft St (WEST)

Year	Uses	Source
2000	No Return	Haines Criss-Cross Directory
1995	No Return	Haines Criss-Cross Directory
1984	No Return	Haines Criss-Cross Directory

FINDINGS

338 Tefft St (WEST)

Year	Uses	Source
2006	Maekoris Gardens	Haines Criss-Cross Directory
	Nanini's Olde Twne Deli & Ice	Haines Criss-Cross Directory
2000	Ammo Can	Haines Criss-Cross Directory
	Copies Plus	Haines Criss-Cross Directory
	Creekside Coffee House	Haines Criss-Cross Directory
1995	Bar L Western Wear	Haines Criss-Cross Directory
	Copies Plus	Haines Criss-Cross Directory
	Creekside Coffee House	Haines Criss-Cross Directory
1984	Anderson Susanne DR	Haines Criss-Cross Directory
	Bailey Gerald W DDS	Haines Criss-Cross Directory
1975	Backus Jim Realty	Haines Criss-Cross Directory
	Miller Construction	Haines Criss-Cross Directory
	Strout Realty	Haines Criss-Cross Directory

348 Tefft St (WEST)

Year	Uses	Source
2006	Residential	Haines Criss-Cross Directory
2000	Residential	Haines Criss-Cross Directory
1995	Residential	Haines Criss-Cross Directory
1984	Residential	Haines Criss-Cross Directory
1975	Residential	Haines Criss-Cross Directory

371 Tefft St (WEST)

Year	Uses	Source
2000	No Return	Haines Criss-Cross Directory
1995	No Return	Haines Criss-Cross Directory
1984	Residential	Haines Criss-Cross Directory

375 Tefft St (WEST)

Year	Uses	Source
2000	No Return	Haines Criss-Cross Directory
1995	No Return	Haines Criss-Cross Directory
1984	Residential	Haines Criss-Cross Directory

377 Tefft St (WEST)

Year	Uses	Source
2000	No Return	Haines Criss-Cross Directory
1995	No Return	Haines Criss-Cross Directory
1984	Residential	Haines Criss-Cross Directory

FINDINGS

381 Tefft St (WEST)

Year	***Uses***	***Source***
2006	Residential	Haines Criss-Cross Directory
1995	Residential	Haines Criss-Cross Directory
1984	No Return	Haines Criss-Cross Directory
1975	Residential	Haines Criss-Cross Directory

FINDINGS

TARGET PROPERTY: ADDRESS NOT LISTED IN RESEARCH SOURCE

The following Target Property addresses were researched for this report, and the addresses were not listed in the research source.

Address Researched	Address Not Listed in Research Source
330 Tefft St	1975

ADJOINING PROPERTY: ADDRESSES NOT LISTED IN RESEARCH SOURCE

The following Adjoining Property addresses were researched for this report, and the addresses were not listed in research source.

Address Researched	Address Not Listed in Research Source
277 Tefft St (WEST)	1984, 1975
323 Tefft St (WEST)	1975
333 Tefft St (WEST)	1975
371 Tefft St (WEST)	1975
375 Tefft St (WEST)	1975
377 Tefft St (WEST)	1975
381 Tefft St (WEST)	2000

APPENDIX G

EDR REGULATORY AGENCY DATABASE SEARCH REPORT

SLO General Services
SEC Tefft St/Carrillo St
Nipomo, CA 93444

Inquiry Number: 3594273.1s
May 01, 2013

The EDR Radius Map™ Report

Environmental Data Resources Inc

440 Wheelers Farms Road
Milford, CT 06461
Toll Free: 800.352.0050
www.edrnet.com

TABLE OF CONTENTS

SECTION	PAGE
Executive Summary	ES1
Overview Map	2
Detail Map	3
Map Findings Summary	4
Map Findings	8
Orphan Summary	23
Government Records Searched/Data Currency Tracking	GR-1

GEOCHECK ADDENDUM

GeoCheck - Not Requested

Thank you for your business.
Please contact EDR at 1-800-352-0050
with any questions or comments.

Disclaimer - Copyright and Trademark Notice

This Report contains certain information obtained from a variety of public and other sources reasonably available to Environmental Data Resources, Inc. It cannot be concluded from this Report that coverage information for the target and surrounding properties does not exist from other sources. **NO WARRANTY EXPRESSED OR IMPLIED, IS MADE WHATSOEVER IN CONNECTION WITH THIS REPORT. ENVIRONMENTAL DATA RESOURCES, INC. SPECIFICALLY DISCLAIMS THE MAKING OF ANY SUCH WARRANTIES, INCLUDING WITHOUT LIMITATION, MERCHANTABILITY OR FITNESS FOR A PARTICULAR USE OR PURPOSE. ALL RISK IS ASSUMED BY THE USER. IN NO EVENT SHALL ENVIRONMENTAL DATA RESOURCES, INC. BE LIABLE TO ANYONE, WHETHER ARISING OUT OF ERRORS OR OMISSIONS, NEGLIGENCE, ACCIDENT OR ANY OTHER CAUSE, FOR ANY LOSS OF DAMAGE, INCLUDING, WITHOUT LIMITATION, SPECIAL, INCIDENTAL, CONSEQUENTIAL, OR EXEMPLARY DAMAGES. ANY LIABILITY ON THE PART OF ENVIRONMENTAL DATA RESOURCES, INC. IS STRICTLY LIMITED TO A REFUND OF THE AMOUNT PAID FOR THIS REPORT.** Purchaser accepts this Report "AS IS". Any analyses, estimates, ratings, environmental risk levels or risk codes provided in this Report are provided for illustrative purposes only, and are not intended to provide, nor should they be interpreted as providing any facts regarding, or prediction or forecast of, any environmental risk for any property. Only a Phase I Environmental Site Assessment performed by an environmental professional can provide information regarding the environmental risk for any property. Additionally, the information provided in this Report is not to be construed as legal advice.

Copyright 2013 by Environmental Data Resources, Inc. All rights reserved. Reproduction in any media or format, in whole or in part, of any report or map of Environmental Data Resources, Inc., or its affiliates, is prohibited without prior written permission.

EDR and its logos (including Sanborn and Sanborn Map) are trademarks of Environmental Data Resources, Inc. or its affiliates. All other trademarks used herein are the property of their respective owners.

EXECUTIVE SUMMARY

A search of available environmental records was conducted by Environmental Data Resources, Inc (EDR). The report was designed to assist parties seeking to meet the search requirements of EPA's Standards and Practices for All Appropriate Inquiries (40 CFR Part 312), the ASTM Standard Practice for Environmental Site Assessments (E 1527-05) or custom requirements developed for the evaluation of environmental risk associated with a parcel of real estate.

TARGET PROPERTY INFORMATION

ADDRESS

SEC TEFFT ST/CARRILLO ST
NIPOMO, CA 93444

COORDINATES

Latitude (North):	35.0394000 - 35˚ 2' 21.84''
Longitude (West):	120.4797000 - 120˚ 28' 46.92''
Universal Tranverse Mercator:	Zone 10
UTM X (Meters):	729902.1
UTM Y (Meters):	3880119.0
Elevation:	311 ft. above sea level

USGS TOPOGRAPHIC MAP ASSOCIATED WITH TARGET PROPERTY

Target Property Map:	35120-A4 NIPOMO, CA
Most Recent Revision:	1965

AERIAL PHOTOGRAPHY IN THIS REPORT

Photo Year:	2012
Source:	USDA

TARGET PROPERTY SEARCH RESULTS

The target property was not listed in any of the databases searched by EDR.

DATABASES WITH NO MAPPED SITES

No mapped sites were found in EDR's search of available ("reasonably ascertainable ") government records either on the target property or within the search radius around the target property for the following databases:

STANDARD ENVIRONMENTAL RECORDS

Federal NPL site list

NPL..... National Priority List

EXECUTIVE SUMMARY

Proposed NPL ..... Proposed National Priority List Sites
NPL LIENS ..... Federal Superfund Liens

Federal Delisted NPL site list

Delisted NPL ..... National Priority List Deletions

Federal CERCLIS list

CERCLIS ..... Comprehensive Environmental Response, Compensation, and Liability Information System
FEDERAL FACILITY ..... Federal Facility Site Information listing

Federal CERCLIS NFRAP site List

CERC-NFRAP ..... CERCLIS No Further Remedial Action Planned

Federal RCRA CORRACTS facilities list

CORRACTS ..... Corrective Action Report

Federal RCRA non-CORRACTS TSD facilities list

RCRA-TSDF ..... RCRA - Treatment, Storage and Disposal

Federal RCRA generators list

RCRA-LQG ..... RCRA - Large Quantity Generators
RCRA-CESQG ..... RCRA - Conditionally Exempt Small Quantity Generator

Federal institutional controls / engineering controls registries

US ENG CONTROLS ..... Engineering Controls Sites List
US INST CONTROL ..... Sites with Institutional Controls
LUCIS ..... Land Use Control Information System

Federal ERNS list

ERNS ..... Emergency Response Notification System

State- and tribal - equivalent NPL

RESPONSE ..... State Response Sites

State- and tribal - equivalent CERCLIS

ENVIROSTOR ..... EnviroStor Database

State and tribal landfill and/or solid waste disposal site lists

SWF/LF ..... Solid Waste Information System

State and tribal leaking storage tank lists

SLIC ..... Statewide SLIC Cases
INDIAN LUST ..... Leaking Underground Storage Tanks on Indian Land

EXECUTIVE SUMMARY

State and tribal registered storage tank lists

AST ..... Aboveground Petroleum Storage Tank Facilities
INDIAN UST ..... Underground Storage Tanks on Indian Land
FEMA UST ..... Underground Storage Tank Listing

State and tribal voluntary cleanup sites

VCP ..... Voluntary Cleanup Program Properties
INDIAN VCP ..... Voluntary Cleanup Priority Listing

ADDITIONAL ENVIRONMENTAL RECORDS

Local Brownfield lists

US BROWNFIELDS ..... A Listing of Brownfields Sites

Local Lists of Landfill / Solid Waste Disposal Sites

ODI ..... Open Dump Inventory
DEBRIS REGION 9 ..... Torres Martinez Reservation Illegal Dump Site Locations
WMUDS/SWAT ..... Waste Management Unit Database
HAULERS ..... Registered Waste Tire Haulers Listing
INDIAN ODI ..... Report on the Status of Open Dumps on Indian Lands

Local Lists of Hazardous waste / Contaminated Sites

US CDL ..... Clandestine Drug Labs
HIST Cal-Sites ..... Historical Calsites Database
SCH ..... School Property Evaluation Program
Toxic Pits ..... Toxic Pits Cleanup Act Sites
CDL ..... Clandestine Drug Labs
US HIST CDL ..... National Clandestine Laboratory Register

Local Lists of Registered Storage Tanks

CA FID UST ..... Facility Inventory Database

Local Land Records

LIENS 2 ..... CERCLA Lien Information
LIENS ..... Environmental Liens Listing
DEED ..... Deed Restriction Listing

Records of Emergency Release Reports

HMIRS ..... Hazardous Materials Information Reporting System
CHMIRS ..... California Hazardous Material Incident Report System
LDS ..... Land Disposal Sites Listing
MCS ..... Military Cleanup Sites Listing
SPILLS 90 ..... SPILLS 90 data from FirstSearch

Other Ascertainable Records

DOT OPS ..... Incident and Accident Data

EXECUTIVE SUMMARY

DOD	Department of Defense Sites
FUDS	Formerly Used Defense Sites
CONSENT	Superfund (CERCLA) Consent Decrees
ROD	Records Of Decision
UMTRA	Uranium Mill Tailings Sites
US MINES	Mines Master Index File
TRIS	Toxic Chemical Release Inventory System
TSCA	Toxic Substances Control Act
FTTS	FIFRA/ TSCA Tracking System - FIFRA (Federal Insecticide, Fungicide, & Rodenticide Act)/TSCA (Toxic Substances Control Act)
HIST FTTS	FIFRA/TSCA Tracking System Administrative Case Listing
SSTS	Section 7 Tracking Systems
ICIS	Integrated Compliance Information System
PADS	PCB Activity Database System
MLTS	Material Licensing Tracking System
RADINFO	Radiation Information Database
FINDS	Facility Index System/Facility Registry System
RAATS	RCRA Administrative Action Tracking System
RMP	Risk Management Plans
CA BOND EXP. PLAN	Bond Expenditure Plan
UIC	UIC Listing
NPDES	NPDES Permits Listing
Cortese	"Cortese" Hazardous Waste & Substances Sites List
HIST CORTESE	Hazardous Waste & Substance Site List
DRYCLEANERS	Cleaner Facilities
WIP	Well Investigation Program Case List
ENF	Enforcement Action Listing
HAZNET	Facility and Manifest Data
EMI	Emissions Inventory Data
INDIAN RESERV	Indian Reservations
SCRD DRYCLEANERS	State Coalition for Remediation of Drycleaners Listing
COAL ASH DOE	Steam-Electric Plant Operation Data
COAL ASH EPA	Coal Combustion Residues Surface Impoundments List
HWT	Registered Hazardous Waste Transporter Database
HWP	EnviroStor Permitted Facilities Listing
Financial Assurance	Financial Assurance Information Listing
2020 COR ACTION	2020 Corrective Action Program List
US AIRS	Aerometric Information Retrieval System Facility Subsystem
PRP	Potentially Responsible Parties
WDS	Waste Discharge System
EPA WATCH LIST	EPA WATCH LIST
US FIN ASSUR	Financial Assurance Information
PCB TRANSFORMER	PCB Transformer Registration Database
PROC	Certified Processors Database
MWMP	Medical Waste Management Program Listing

EDR HIGH RISK HISTORICAL RECORDS

EDR Exclusive Records

EDR MGP	EDR Proprietary Manufactured Gas Plants

SURROUNDING SITES: SEARCH RESULTS

Surrounding sites were identified in the following databases.

EXECUTIVE SUMMARY

Elevations have been determined from the USGS Digital Elevation Model and should be evaluated on a relative (not an absolute) basis. Relative elevation information between sites of close proximity should be field verified. Sites with an elevation equal to or higher than the target property have been differentiated below from sites with an elevation lower than the target property.
Page numbers and map identification numbers refer to the EDR Radius Map report where detailed data on individual sites can be reviewed.

Sites listed in ***bold italics*** are in multiple databases.

Unmappable (orphan) sites are not considered in the foregoing analysis.

STANDARD ENVIRONMENTAL RECORDS

Federal RCRA generators list

RCRA-SQG: RCRAInfo is EPA's comprehensive information system, providing access to data supporting the Resource Conservation and Recovery Act (RCRA) of 1976 and the Hazardous and Solid Waste Amendments (HSWA) of 1984. The database includes selective information on sites which generate, transport, store, treat and/or dispose of hazardous waste as defined by the Resource Conservation and Recovery Act (RCRA). Small quantity generators (SQGs) generate between 100 kg and 1,000 kg of hazardous waste per month.

A review of the RCRA-SQG list, as provided by EDR, and dated 02/12/2013 has revealed that there is 1 RCRA-SQG site within approximately 0.25 miles of the target property.

Equal/Higher Elevation	Address	Direction / Distance	Map ID	Page
CHEVRON STATION NO 95867	***460 W TEFFT ST***	***WSW 1/8 - 1/4 (0.203 mi.)***	***B6***	***12***

State and tribal leaking storage tank lists

LUST: The Leaking Underground Storage Tank Incident Reports contain an inventory of reported leaking underground storage tank incidents. The data come from the State Water Resources Control Board Leaking Underground Storage Tank Information System.

A review of the LUST list, as provided by EDR, and dated 03/18/2013 has revealed that there is 1 LUST site within approximately 0.5 miles of the target property.

Equal/Higher Elevation	Address	Direction / Distance	Map ID	Page
CHEVRON STATION 9-5867 Status: Open - Site Assessment	460 WEST TEFFT STREET	WSW 1/8 - 1/4 (0.203 mi.)	B9	18

State and tribal registered storage tank lists

UST: The Underground Storage Tank database contains registered USTs. USTs are regulated under Subtitle I of the Resource Conservation and Recovery Act (RCRA). The data come from the State Water Resources Control Board's Hazardous Substance Storage Container Database.

A review of the UST list, as provided by EDR, and dated 03/18/2013 has revealed that there is 1 UST site within approximately 0.25 miles of the target property.

EXECUTIVE SUMMARY

Equal/Higher Elevation	Address	Direction / Distance	Map ID	Page
NIPOMO SHELL	501 TEFFT ST	WSW 1/8 - 1/4 (0.220 mi.)	B11	20

ADDITIONAL ENVIRONMENTAL RECORDS

Local Lists of Landfill / Solid Waste Disposal Sites

SWRCY: A listing of recycling facilities in California.

A review of the SWRCY list, as provided by EDR, and dated 03/18/2013 has revealed that there is 1 SWRCY site within approximately 0.5 miles of the target property.

Equal/Higher Elevation	Address	Direction / Distance	Map ID	Page
NEXCYCLE	520 W TEFFT ST	WSW 1/4 - 1/2 (0.395 mi.)	13	21

Local Lists of Registered Storage Tanks

HIST UST: Historical UST Registered Database.

A review of the HIST UST list, as provided by EDR, and dated 10/15/1990 has revealed that there are 2 HIST UST sites within approximately 0.25 miles of the target property.

Equal/Higher Elevation	Address	Direction / Distance	Map ID	Page
DISTRICT OFFICE & YARD	148 S WILSON ST	NE 0 - 1/8 (0.055 mi.)	3	10
95867	460 W TEFFT ST	WSW 1/8 - 1/4 (0.203 mi.)	B7	15

SWEEPS UST: Statewide Environmental Evaluation and Planning System. This underground storage tank listing was updated and maintained by a company contacted by the SWRCB in the early 1990's. The listing is no longer updated or maintained. The local agency is the contact for more information on a site on the SWEEPS list.

A review of the SWEEPS UST list, as provided by EDR, and dated 06/01/1994 has revealed that there are 2 SWEEPS UST sites within approximately 0.25 miles of the target property.

Equal/Higher Elevation	Address	Direction / Distance	Map ID	Page
CHEVRON #95867	***460 W TEFFT ST***	***WSW 1/8 - 1/4 (0.203 mi.)***	***B8***	***16***
R CORNER STORE	***459 W TEFFT ST***	***WSW 1/8 - 1/4 (0.236 mi.)***	***12***	***20***

Other Ascertainable Records

RCRA NonGen / NLR: RCRAInfo is EPA's comprehensive information system, providing access to data supporting the Resource Conservation and Recovery Act (RCRA) of 1976 and the Hazardous and Solid Waste Amendments (HSWA) of 1984. The database includes selective information on sites which generate, transport, store, treat and/or

dispose of hazardous waste as defined by the Resource Conservation and Recovery Act (RCRA). Non-Generators do not presently generate hazardous waste.

A review of the RCRA NonGen / NLR list, as provided by EDR, and dated 02/12/2013 has revealed that there are 2 RCRA NonGen / NLR sites within approximately 0.25 miles of the target property.

Equal/Higher Elevation	Address	Direction / Distance	Map ID	Page
PACIFIC BELL	***226 WEST DANA STREET***	***ENE 0 - 1/8 (0.106 mi.)***	***5***	***11***

Lower Elevation	Address	Direction / Distance	Map ID	Page
A ZARATE TRANSPORT	316 BLUE SPRINGS LANE	S 0 - 1/8 (0.053 mi.)	2	9

CUPA Listings: A listing of sites included in the county?s Certified Unified Program Agency database. California?s Secretary for Environmental Protection established the unified hazardous materials and hazardous waste regulatory program as required by chapter 6.11 of the California Health and Safety Code. The Unified Program consolidates the administration, permits, inspections, and enforcement activities.

A review of the CUPA Listings list, as provided by EDR, has revealed that there are 2 CUPA Listings sites within approximately 0.25 miles of the target property.

Equal/Higher Elevation	Address	Direction / Distance	Map ID	Page
CHEVRON #95867	***460 W TEFFT ST***	***WSW 1/8 - 1/4 (0.203 mi.)***	***B8***	***16***
R CORNER STORE	***459 W TEFFT ST***	***WSW 1/8 - 1/4 (0.236 mi.)***	***12***	***20***

Notify 65: Listings of all Proposition 65 incidents reported to counties by the State Water Resources Control Board and the Regional Water Quality Control Board. This database is no longer updated by the reporting agency.

A review of the Notify 65 list, as provided by EDR, and dated 10/21/1993 has revealed that there are 2 Notify 65 sites within approximately 1 mile of the target property.

Equal/Higher Elevation	Address	Direction / Distance	Map ID	Page
ADOBE PLAZA	330 TEFFT STREET	N 0 - 1/8 (0.065 mi.)	A4	10
UNKNOWN	600 HILL STREET	SW 1/2 - 1 (0.515 mi.)	14	22

EDR HIGH RISK HISTORICAL RECORDS

EDR Exclusive Records

EDR US Hist Auto Stat: EDR has searched selected national collections of business directories and has collected listings of potential gas station/filling station/service station sites that were available to EDR researchers. EDR's review was limited to those categories of sources that might, in EDR's opinion, include gas station/filling station/service station establishments. The categories reviewed included, but were not limited to gas, gas station, gasoline station, filling station, auto, automobile repair, auto service station, service station, etc. This database falls within a category of information EDR classifies as "High Risk Historical Records", or HRHR. EDR's HRHR effort presents unique and sometimes proprietary data about past sites and operations that typically create environmental concerns, but may not show up in current government records searches.

A review of the EDR US Hist Auto Stat list, as provided by EDR, has revealed that there is 1 EDR US

EXECUTIVE SUMMARY

Hist Auto Stat site within approximately 0.25 miles of the target property.

Equal/Higher Elevation	Address	Direction / Distance	Map ID	Page
Not reported	460 W TEFFT ST	WSW 1/8 - 1/4 (0.203 mi.)	B10	19

EDR US Hist Cleaners: EDR has searched selected national collections of business directories and has collected listings of potential dry cleaner sites that were available to EDR researchers. EDR's review was limited to those categories of sources that might, in EDR's opinion, include dry cleaning establishments. The categories reviewed included, but were not limited to dry cleaners, cleaners, laundry, laundromat, cleaning/laundry, wash & dry etc. This database falls within a category of information EDR classifies as "High Risk Historical Records", or HRHR. EDR's HRHR effort presents unique and sometimes proprietary data about past sites and operations that typically create environmental concerns, but may not show up in current government records searches.

A review of the EDR US Hist Cleaners list, as provided by EDR, has revealed that there is 1 EDR US Hist Cleaners site within approximately 0.25 miles of the target property.

Equal/Higher Elevation	Address	Direction / Distance	Map ID	Page
Not reported	277 W TEFFT ST	N 0 - 1/8 (0.049 mi.)	A1	8

EXECUTIVE SUMMARY

Due to poor or inadequate address information, the following sites were not mapped. Count: 9 records.

Site Name	Database(s)
ECOSPRAY	CUPA Listings
VERIZON CA INC.-NIPOMO MESA RSU3	CUPA Listings
BERES, BRIAN DDS	CUPA Listings
NIPOMO COMMUNITY SERVICES DIST	LUST
CHEVRON #95867	UST
R CORNER STORE	UST
PACIFIC BELL	RCRA NonGen / NLR, FINDS
NIPOMO COMMUNITY SERVICES DIST	FINDS
UNOCAL ANODE WELL	SLIC

OVERVIEW MAP - 3594273.1s

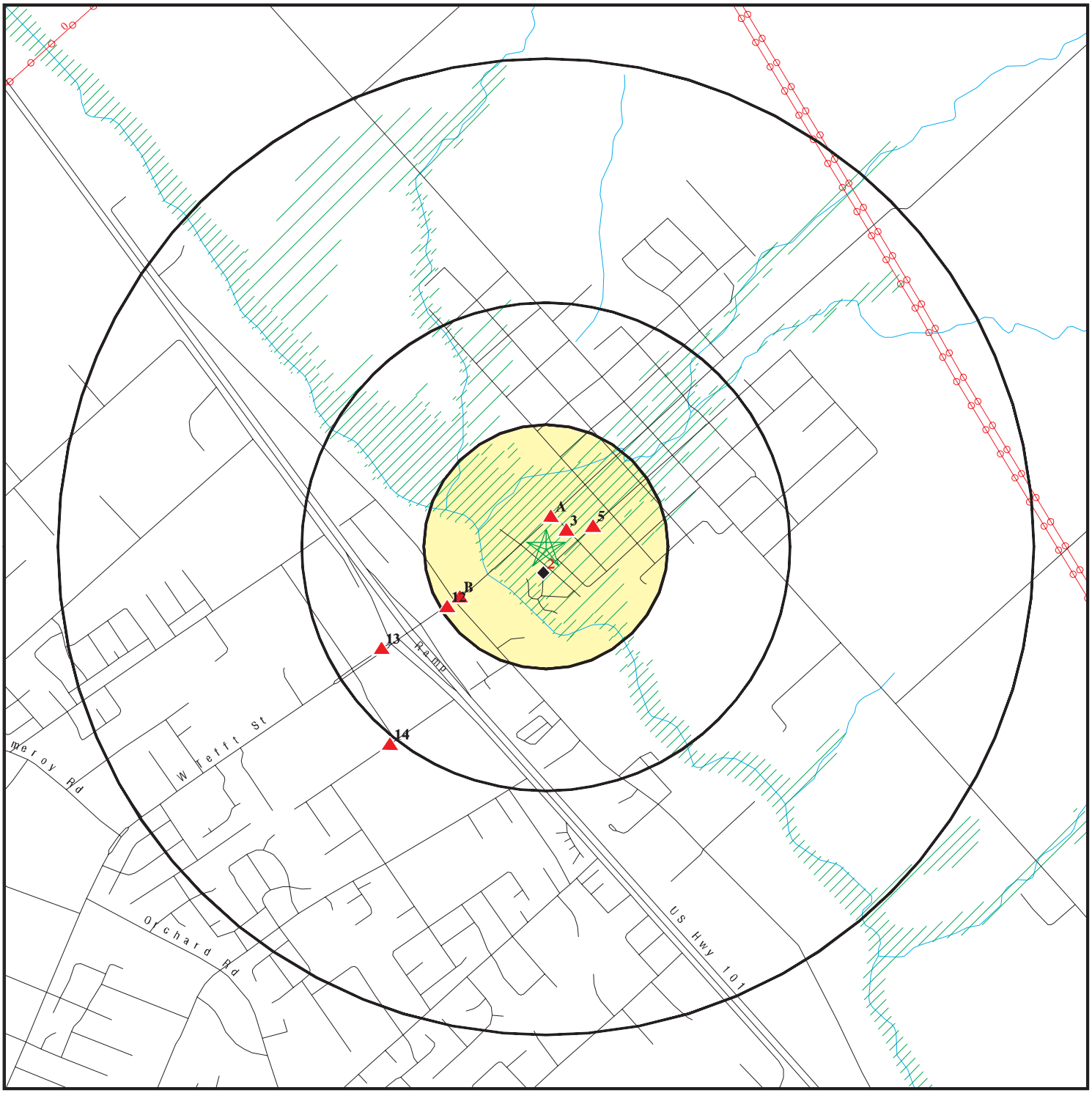

- Target Property
- Sites at elevations higher than or equal to the target property
- Sites at elevations lower than the target property
- Manufactured Gas Plants
- National Priority List Sites
- Dept. Defense Sites

0 1/4 1/2 1 Miles

- Indian Reservations BIA
- Power transmission lines
- Oil & Gas pipelines from USGS
- 100-year flood zone
- 500-year flood zone
- Areas of Concern

N

This report includes Interactive Map Layers to display and/or hide map information. The legend includes only those icons for the default map view.

SITE NAME: SLO General Services ADDRESS: SEC Tefft St/Carrillo St Nipomo CA 93444 LAT/LONG: 35.0394 / 120.4797	CLIENT: Earth Systems Pacific CONTACT: Tim Conroy INQUIRY #: 3594273.1s DATE: May 01, 2013 12:54 pm

Copyright © 2013 EDR, Inc. © 2010 Tele Atlas Rel. 07/2009.

DETAIL MAP - 3594273.1s

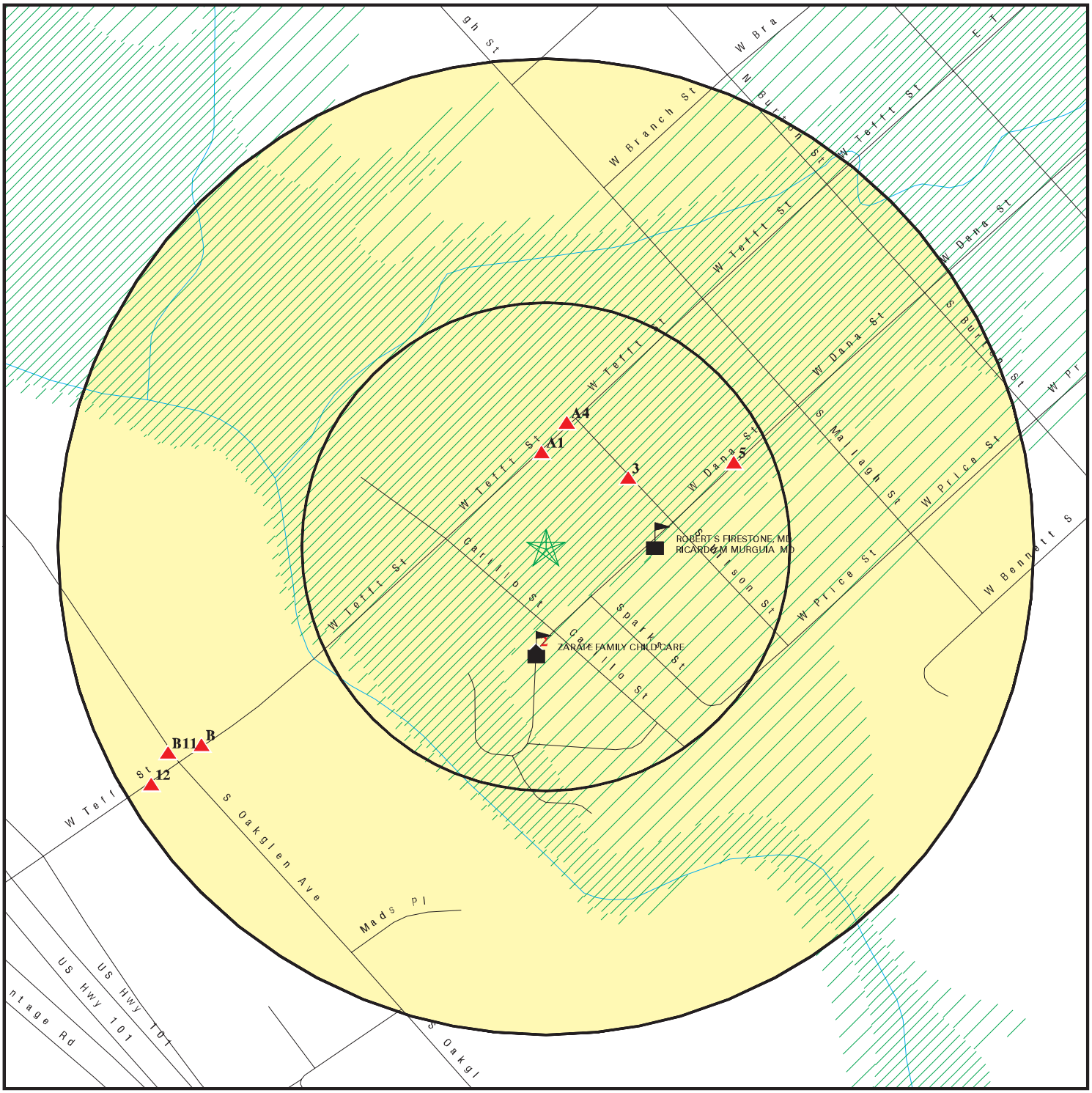

- Target Property
- Sites at elevations higher than or equal to the target property
- Sites at elevations lower than the target property
- Manufactured Gas Plants
- Sensitive Receptors
- National Priority List Sites
- Dept. Defense Sites

0 1/16 1/8 1/4 Miles

- Indian Reservations BIA
- Oil & Gas pipelines from USGS
- 100-year flood zone
- 500-year flood zone
- Areas of Concern

This report includes Interactive Map Layers to display and/or hide map information. The legend includes only those icons for the default map view.

SITE NAME: SLO General Services	CLIENT: Earth Systems Pacific
ADDRESS: SEC Tefft St/Carrillo St Nipomo CA 93444	CONTACT: Tim Conroy
LAT/LONG: 35.0394 / 120.4797	INQUIRY #: 3594273.1s
	DATE: May 01, 2013 12:56 pm

Copyright © 2013 EDR, Inc. © 2010 Tele Atlas Rel. 07/2009.

MAP FINDINGS SUMMARY

Database	Search Distance (Miles)	Target Property	< 1/8	1/8 - 1/4	1/4 - 1/2	1/2 - 1	> 1	Total Plotted
STANDARD ENVIRONMENTAL RECORDS								
Federal NPL site list								
NPL	1.000		0	0	0	0	NR	0
Proposed NPL	1.000		0	0	0	0	NR	0
NPL LIENS	TP		NR	NR	NR	NR	NR	0
Federal Delisted NPL site list								
Delisted NPL	1.000		0	0	0	0	NR	0
Federal CERCLIS list								
CERCLIS	0.500		0	0	0	NR	NR	0
FEDERAL FACILITY	0.500		0	0	0	NR	NR	0
Federal CERCLIS NFRAP site List								
CERC-NFRAP	0.500		0	0	0	NR	NR	0
Federal RCRA CORRACTS facilities list								
CORRACTS	1.000		0	0	0	0	NR	0
Federal RCRA non-CORRACTS TSD facilities list								
RCRA-TSDF	0.500		0	0	0	NR	NR	0
Federal RCRA generators list								
RCRA-LQG	0.250		0	0	NR	NR	NR	0
RCRA-SQG	0.250		0	1	NR	NR	NR	1
RCRA-CESQG	0.250		0	0	NR	NR	NR	0
Federal institutional controls / engineering controls registries								
US ENG CONTROLS	0.500		0	0	0	NR	NR	0
US INST CONTROL	0.500		0	0	0	NR	NR	0
LUCIS	0.500		0	0	0	NR	NR	0
Federal ERNS list								
ERNS	TP		NR	NR	NR	NR	NR	0
State- and tribal - equivalent NPL								
RESPONSE	1.000		0	0	0	0	NR	0
State- and tribal - equivalent CERCLIS								
ENVIROSTOR	1.000		0	0	0	0	NR	0
State and tribal landfill and/or solid waste disposal site lists								
SWF/LF	0.500		0	0	0	NR	NR	0
State and tribal leaking storage tank lists								
LUST	0.500		0	1	0	NR	NR	1

MAP FINDINGS SUMMARY

Database	Search Distance (Miles)	Target Property	< 1/8	1/8 - 1/4	1/4 - 1/2	1/2 - 1	> 1	Total Plotted
SLIC	0.500		0	0	0	NR	NR	0
INDIAN LUST	0.500		0	0	0	NR	NR	0
State and tribal registered storage tank lists								
UST	0.250		0	1	NR	NR	NR	1
AST	0.250		0	0	NR	NR	NR	0
INDIAN UST	0.250		0	0	NR	NR	NR	0
FEMA UST	0.250		0	0	NR	NR	NR	0
State and tribal voluntary cleanup sites								
VCP	0.500		0	0	0	NR	NR	0
INDIAN VCP	0.500		0	0	0	NR	NR	0
ADDITIONAL ENVIRONMENTAL RECORDS								
Local Brownfield lists								
US BROWNFIELDS	0.500		0	0	0	NR	NR	0
Local Lists of Landfill / Solid Waste Disposal Sites								
ODI	0.500		0	0	0	NR	NR	0
DEBRIS REGION 9	0.500		0	0	0	NR	NR	0
WMUDS/SWAT	0.500		0	0	0	NR	NR	0
SWRCY	0.500		0	0	1	NR	NR	1
HAULERS	TP		NR	NR	NR	NR	NR	0
INDIAN ODI	0.500		0	0	0	NR	NR	0
Local Lists of Hazardous waste / Contaminated Sites								
US CDL	TP		NR	NR	NR	NR	NR	0
HIST Cal-Sites	1.000		0	0	0	0	NR	0
SCH	0.250		0	0	NR	NR	NR	0
Toxic Pits	1.000		0	0	0	0	NR	0
CDL	TP		NR	NR	NR	NR	NR	0
US HIST CDL	TP		NR	NR	NR	NR	NR	0
Local Lists of Registered Storage Tanks								
CA FID UST	0.250		0	0	NR	NR	NR	0
HIST UST	0.250		1	1	NR	NR	NR	2
SWEEPS UST	0.250		0	2	NR	NR	NR	2
Local Land Records								
LIENS 2	TP		NR	NR	NR	NR	NR	0
LIENS	TP		NR	NR	NR	NR	NR	0
DEED	0.500		0	0	0	NR	NR	0
Records of Emergency Release Reports								
HMIRS	TP		NR	NR	NR	NR	NR	0
CHMIRS	TP		NR	NR	NR	NR	NR	0
LDS	TP		NR	NR	NR	NR	NR	0

MAP FINDINGS SUMMARY

Database	Search Distance (Miles)	Target Property	< 1/8	1/8 - 1/4	1/4 - 1/2	1/2 - 1	> 1	Total Plotted
MCS	TP		NR	NR	NR	NR	NR	0
SPILLS 90	TP		NR	NR	NR	NR	NR	0
Other Ascertainable Records								
RCRA NonGen / NLR	0.250		2	0	NR	NR	NR	2
DOT OPS	TP		NR	NR	NR	NR	NR	0
DOD	1.000		0	0	0	0	NR	0
FUDS	1.000		0	0	0	0	NR	0
CONSENT	1.000		0	0	0	0	NR	0
ROD	1.000		0	0	0	0	NR	0
UMTRA	0.500		0	0	0	NR	NR	0
US MINES	0.250		0	0	NR	NR	NR	0
TRIS	TP		NR	NR	NR	NR	NR	0
TSCA	TP		NR	NR	NR	NR	NR	0
FTTS	TP		NR	NR	NR	NR	NR	0
HIST FTTS	TP		NR	NR	NR	NR	NR	0
SSTS	TP		NR	NR	NR	NR	NR	0
ICIS	TP		NR	NR	NR	NR	NR	0
PADS	TP		NR	NR	NR	NR	NR	0
MLTS	TP		NR	NR	NR	NR	NR	0
RADINFO	TP		NR	NR	NR	NR	NR	0
FINDS	TP		NR	NR	NR	NR	NR	0
RAATS	TP		NR	NR	NR	NR	NR	0
RMP	TP		NR	NR	NR	NR	NR	0
CA BOND EXP. PLAN	1.000		0	0	0	0	NR	0
UIC	TP		NR	NR	NR	NR	NR	0
NPDES	TP		NR	NR	NR	NR	NR	0
Cortese	0.500		0	0	0	NR	NR	0
HIST CORTESE	0.500		0	0	0	NR	NR	0
CUPA Listings	0.250		0	2	NR	NR	NR	2
Notify 65	1.000		1	0	0	1	NR	2
DRYCLEANERS	0.250		0	0	NR	NR	NR	0
WIP	0.250		0	0	NR	NR	NR	0
ENF	TP		NR	NR	NR	NR	NR	0
HAZNET	TP		NR	NR	NR	NR	NR	0
EMI	TP		NR	NR	NR	NR	NR	0
INDIAN RESERV	1.000		0	0	0	0	NR	0
SCRD DRYCLEANERS	0.500		0	0	0	NR	NR	0
COAL ASH DOE	TP		NR	NR	NR	NR	NR	0
COAL ASH EPA	0.500		0	0	0	NR	NR	0
HWT	0.250		0	0	NR	NR	NR	0
HWP	1.000		0	0	0	0	NR	0
Financial Assurance	TP		NR	NR	NR	NR	NR	0
2020 COR ACTION	0.250		0	0	NR	NR	NR	0
US AIRS	TP		NR	NR	NR	NR	NR	0
PRP	TP		NR	NR	NR	NR	NR	0
WDS	TP		NR	NR	NR	NR	NR	0
EPA WATCH LIST	TP		NR	NR	NR	NR	NR	0
US FIN ASSUR	TP		NR	NR	NR	NR	NR	0
PCB TRANSFORMER	TP		NR	NR	NR	NR	NR	0
PROC	0.500		0	0	0	NR	NR	0

MAP FINDINGS SUMMARY

Database	Search Distance (Miles)	Target Property	< 1/8	1/8 - 1/4	1/4 - 1/2	1/2 - 1	> 1	Total Plotted
MWMP	0.250		0	0	NR	NR	NR	0
EDR HIGH RISK HISTORICAL RECORDS								
EDR Exclusive Records								
EDR MGP	1.000		0	0	0	0	NR	0
EDR US Hist Auto Stat	0.250		0	1	NR	NR	NR	1
EDR US Hist Cleaners	0.250		1	0	NR	NR	NR	1

NOTES:

TP = Target Property

NR = Not Requested at this Search Distance

Sites may be listed in more than one database

A1
North
< 1/8
0.049 mi.
257 ft.

EDR US Hist Cleaners **1015033162**
N/A

277 W TEFFT ST
NIPOMO, CA 93444

Site 1 of 2 in cluster A

Relative:
Higher

Actual:
315 ft.

EDR Historical Cleaners:

Name:	MESA LAUNDROMAT
Year:	1999
Address:	277 W TEFFT ST
Name:	MESA LAUNDROMAT
Year:	2000
Address:	277 W TEFFT ST
Name:	MESA LAUNDROMAT
Year:	2001
Address:	277 W TEFFT ST
Name:	MESA LAUNDROMAT
Year:	2002
Address:	277 W TEFFT ST
Name:	MESA LAUNDROMAT
Year:	2003
Address:	277 W TEFFT ST
Name:	MESA LAUNDROMAT
Year:	2007
Address:	277 W TEFFT ST
Name:	MESA LAUNDRY
Year:	2008
Address:	277 W TEFFT ST
Name:	MESA LAUNDRY
Year:	2009
Address:	277 W TEFFT ST
Name:	JIM & SUES LAUNDROMAT
Year:	2010
Address:	277 W TEFFT ST
Name:	JIM & SUES LAUNDROMAT
Year:	2011
Address:	277 W TEFFT ST
Name:	JIM & SUES LAUNDROMAT
Year:	2012
Address:	277 W TEFFT ST

2 South < 1/8 0.053 mi. 281 ft. | **A ZARATE TRANSPORT**
316 BLUE SPRINGS LANE
NIPOMA, CA 93444 | **RCRA NonGen / NLR** | **1010313952**
CAR000180109

Relative: Lower

Actual: 307 ft.

RCRA NonGen / NLR:

Date form received by agency:	12/07/2006
Facility name:	A ZARATE TRANSPORT
Facility address:	316 BLUE SPRINGS LANE NIPOMA, CA 93444
EPA ID:	CAR000180109
Mailing address:	PO BOX 1562 NIPOMA, CA 93444 1562
Contact:	ARMANDO ZARATE
Contact address:	PO BOX 1562 NIPOMA, CA 93444 1562
Contact country:	US
Contact telephone:	805-929-3361
Contact email:	Not reported
EPA Region:	09
Classification:	Non-Generator
Description:	Handler: Non-Generators do not presently generate hazardous waste

Owner/Operator Summary:

Owner/operator name:	ARMANDO ZARATE
Owner/operator address:	Not reported Not reported
Owner/operator country:	Not reported
Owner/operator telephone:	Not reported
Legal status:	Private
Owner/Operator Type:	Operator
Owner/Op start date:	02/08/2006
Owner/Op end date:	Not reported

Owner/operator name:	ARMANDO ZARATE
Owner/operator address:	PO BOX 1562 NIPOMA, CA 93444
Owner/operator country:	US
Owner/operator telephone:	Not reported
Legal status:	Private
Owner/Operator Type:	Owner
Owner/Op start date:	02/08/2006
Owner/Op end date:	Not reported

Handler Activities Summary:

U.S. importer of hazardous waste:	No
Mixed waste (haz. and radioactive):	No
Recycler of hazardous waste:	No
Transporter of hazardous waste:	Yes
Treater, storer or disposer of HW:	No
Underground injection activity:	No
On-site burner exemption:	No
Furnace exemption:	No
Used oil fuel burner:	No
Used oil processor:	No
User oil refiner:	No
Used oil fuel marketer to burner:	No

A ZARATE TRANSPORT (Continued) **1010313952**

Used oil Specification marketer: No
Used oil transfer facility: No
Used oil transporter: No

Violation Status: No violations found

3
NE
< 1/8
0.055 mi.
291 ft.

DISTRICT OFFICE & YARD **HIST UST** **U001585697**
148 S WILSON ST **N/A**
NIPOMO, CA 93444

Relative:
Higher

Actual:
317 ft.

HIST UST:
Region: STATE
Facility ID: 00000033283
Facility Type: Other
Other Type: CSD
Total Tanks: 0001
Contact Name: ROBT. PAUL
Telephone: 8059291133
Owner Name: NIPOMO COMMUNITY SERVICES DIST
Owner Address: 148 SOUTH WILSON STREET
Owner City,St,Zip: NIPOMO, CA 93444

Tank Num: 001
Container Num: 1
Year Installed: Not reported
Tank Capacity: 00000000
Tank Used for: PRODUCT
Type of Fuel: UNLEADED
Tank Construction: Not reported
Leak Detection: Visual, Stock Inventor

A4
North
< 1/8
0.065 mi.
341 ft.

ADOBE PLAZA **Notify 65** **S100178004**
330 TEFFT STREET **N/A**
NIPOMO, CA 91423

Site 2 of 2 in cluster A

Relative:
Higher

Actual:
318 ft.

Notify 65:
Date Reported: Not reported
Staff Initials: Not reported
Board File Number: Not reported
Facility Type: Not reported
Discharge Date: Not reported
Incident Description: 91423

5 ENE < 1/8 0.106 mi. 558 ft. | **PACIFIC BELL 226 WEST DANA STREET NIPOMO, CA 93444** | **RCRA NonGen / NLR FINDS** | **1000251783 CAT080028095**

Relative: Higher

Actual: 318 ft.

RCRA NonGen / NLR:

Date form received by agency:	01/26/1981
Facility name:	PACIFIC BELL
Facility address:	226 WEST DANA STREET NIPOMO, CA 93444
EPA ID:	CAT080028095
Mailing address:	2 NORTH SECOND ST ROOM 1125 SAN JOSE, CA 95113
Contact:	ENVIRONMENTAL MANAGER
Contact address:	226 WEST DANA STREET NIPOMO, CA 93444
Contact country:	US
Contact telephone:	(408) 491-6029
Contact email:	Not reported
EPA Region:	09
Classification:	Non-Generator
Description:	Handler: Non-Generators do not presently generate hazardous waste

Owner/Operator Summary:

Owner/operator name:	THE PACIFIC TELEPHONE AND TELEGRAPH CO
Owner/operator address:	NOT REQUIRED NOT REQUIRED, ME 99999
Owner/operator country:	Not reported
Owner/operator telephone:	(415) 555-1212
Legal status:	Private
Owner/Operator Type:	Owner
Owner/Op start date:	Not reported
Owner/Op end date:	Not reported

Owner/operator name:	NOT REQUIRED
Owner/operator address:	NOT REQUIRED NOT REQUIRED, ME 99999
Owner/operator country:	Not reported
Owner/operator telephone:	(415) 555-1212
Legal status:	Private
Owner/Operator Type:	Operator
Owner/Op start date:	Not reported
Owner/Op end date:	Not reported

Handler Activities Summary:

U.S. importer of hazardous waste:	No
Mixed waste (haz. and radioactive):	No
Recycler of hazardous waste:	No
Transporter of hazardous waste:	No
Treater, storer or disposer of HW:	No
Underground injection activity:	No
On-site burner exemption:	No
Furnace exemption:	No
Used oil fuel burner:	No
Used oil processor:	No
User oil refiner:	No
Used oil fuel marketer to burner:	No

PACIFIC BELL (Continued) **1000251783**

Used oil Specification marketer: No
Used oil transfer facility: No
Used oil transporter: No

Violation Status: No violations found

FINDS:

Registry ID: 110002954198

Environmental Interest/Information System
RCRAInfo is a national information system that supports the Resource Conservation and Recovery Act (RCRA) program through the tracking of events and activities related to facilities that generate, transport, and treat, store, or dispose of hazardous waste. RCRAInfo allows RCRA program staff to track the notification, permit, compliance, and corrective action activities required under RCRA.

B6
WSW
1/8-1/4
0.203 mi.
1074 ft.

CHEVRON STATION NO 95867
460 W TEFFT ST
NIPOMO, CA 93444

RCRA-SQG **1006805255**
FINDS **CAR000125187**
HAZNET

Site 1 of 6 in cluster B

Relative:
Higher

Actual:
334 ft.

RCRA-SQG:
Date form received by agency: 06/17/2002
Facility name: CHEVRON STATION NO 95867
Facility address: 460 W TEFFT ST
NIPOMO, CA 934440249
EPA ID: CAR000125187
Mailing address: P O BOX 6004
SAN RAMON, CA 94583
Contact: KATHY NORRIS
Contact address: P O BOX 6004
SAN RAMON, CA 94583
Contact country: US
Contact telephone: (925) 842-5931
Contact email: Not reported
EPA Region: 09
Classification: Small Small Quantity Generator
Description: Handler: generates more than 100 and less than 1000 kg of hazardous waste during any calendar month and accumulates less than 6000 kg of hazardous waste at any time; or generates 100 kg or less of hazardous waste during any calendar month, and accumulates more than 1000 kg of hazardous waste at any time

Owner/Operator Summary:
Owner/operator name: CHEVRON PRODUCTS CO
Owner/operator address: P O BOX 6004
SAN RAMON, CA 94583
Owner/operator country: Not reported
Owner/operator telephone: (925) 842-5931
Legal status: Private
Owner/Operator Type: Owner
Owner/Op start date: Not reported
Owner/Op end date: Not reported

CHEVRON STATION NO 95867 (Continued) **1006805255**

Handler Activities Summary:

U.S. importer of hazardous waste:	No
Mixed waste (haz. and radioactive):	No
Recycler of hazardous waste:	No
Transporter of hazardous waste:	No
Treater, storer or disposer of HW:	No
Underground injection activity:	No
On-site burner exemption:	No
Furnace exemption:	No
Used oil fuel burner:	No
Used oil processor:	No
User oil refiner:	No
Used oil fuel marketer to burner:	No
Used oil Specification marketer:	No
Used oil transfer facility:	No
Used oil transporter:	No

Hazardous Waste Summary:

Waste code: D001
Waste name: IGNITABLE HAZARDOUS WASTES ARE THOSE WASTES WHICH HAVE A FLASHPOINT OF LESS THAN 140 DEGREES FAHRENHEIT AS DETERMINED BY A PENSKY-MARTENS CLOSED CUP FLASH POINT TESTER. ANOTHER METHOD OF DETERMINING THE FLASH POINT OF A WASTE IS TO REVIEW THE MATERIAL SAFETY DATA SHEET, WHICH CAN BE OBTAINED FROM THE MANUFACTURER OR DISTRIBUTOR OF THE MATERIAL. LACQUER THINNER IS AN EXAMPLE OF A COMMONLY USED SOLVENT WHICH WOULD BE CONSIDERED AS IGNITABLE HAZARDOUS WASTE.

Waste code: D018
Waste name: BENZENE

Violation Status: No violations found

FINDS:

Registry ID: 110013308811

Environmental Interest/Information System

The NEI (National Emissions Inventory) database contains information on stationary and mobile sources that emit criteria air pollutants and their precursors, as well as hazardous air pollutants (HAPs).

California Hazardous Waste Tracking System - Datamart (HWTS-DATAMART) provides California with information on hazardous waste shipments for generators, transporters, and treatment, storage, and disposal facilities.

RCRAInfo is a national information system that supports the Resource Conservation and Recovery Act (RCRA) program through the tracking of events and activities related to facilities that generate, transport, and treat, store, or dispose of hazardous waste. RCRAInfo allows RCRA program staff to track the notification, permit, compliance, and corrective action activities required under RCRA.

CRITERIA AND HAZARDOUS AIR POLLUTANT INVENTORY

CHEVRON STATION NO 95867 (Continued) **1006805255**

HAZNET:

Year:	2011
Gepaid:	CAR000125187
Contact:	Waste Tracking Personnel
Telephone:	8773866044
Mailing Name:	Not reported
Mailing Address:	PO BOX 6004
Mailing City,St,Zip:	SAN RAMON, CA 945830000
Gen County:	Not reported
TSD EPA ID:	CAD982444481
TSD County:	Not reported
Waste Category:	Other organic solids
Disposal Method:	Other Treatment
Tons:	0.0175
Facility County:	San Luis Obispo

Year:	2011
Gepaid:	CAR000125187
Contact:	Waste Tracking Personnel
Telephone:	8773866044
Mailing Name:	Not reported
Mailing Address:	PO BOX 6004
Mailing City,St,Zip:	SAN RAMON, CA 945830000
Gen County:	Not reported
TSD EPA ID:	CAD982444481
TSD County:	Not reported
Waste Category:	Waste oil and mixed oil
Disposal Method:	Storage, Bulking, And/Or Transfer Off Site--No Treatment/Reovery (H010-H129) Or (H131-H135)
Tons:	0.0038
Facility County:	San Luis Obispo

Year:	2011
Gepaid:	CAR000125187
Contact:	Waste Tracking Personnel
Telephone:	8773866044
Mailing Name:	Not reported
Mailing Address:	PO BOX 6004
Mailing City,St,Zip:	SAN RAMON, CA 945830000
Gen County:	Not reported
TSD EPA ID:	CAD982444481
TSD County:	Not reported
Waste Category:	Other organic solids
Disposal Method:	Metals Recovery Including Retoring,Smelting,Chemicals,Ect
Tons:	0.025
Facility County:	San Luis Obispo

Year:	2011
Gepaid:	CAR000125187
Contact:	Waste Tracking Personnel
Telephone:	8773866044
Mailing Name:	Not reported
Mailing Address:	PO BOX 6004
Mailing City,St,Zip:	SAN RAMON, CA 945830000
Gen County:	Not reported
TSD EPA ID:	CAD044429835
TSD County:	Not reported

CHEVRON STATION NO 95867 (Continued) **1006805255**

Waste Category: Unspecified organic liquid mixture
Disposal Method: Storage, Bulking, And/Or Transfer Off Site--No Treatment/Reovery (H010-H129) Or (H131-H135)
Tons: 0.102
Facility County: San Luis Obispo

Year: 2011
Gepaid: CAR000125187
Contact: Waste Tracking Personnel
Telephone: 8773866044
Mailing Name: Not reported
Mailing Address: PO BOX 6004
Mailing City,St,Zip: SAN RAMON, CA 945830000
Gen County: Not reported
TSD EPA ID: CAD044429835
TSD County: Not reported
Waste Category: Unspecified oil-containing waste
Disposal Method: Storage, Bulking, And/Or Transfer Off Site--No Treatment/Reovery (H010-H129) Or (H131-H135)
Tons: 0.015
Facility County: San Luis Obispo

Click this hyperlink while viewing on your computer to access
12 additional CA_HAZNET: record(s) in the EDR Site Report.

B7 **95867** **HIST UST** **U001585690**
WSW **460 W TEFFT ST** **N/A**
1/8-1/4 **NIPOMO, CA 93444**
0.203 mi.
1074 ft. **Site 2 of 6 in cluster B**

Relative:
Higher

Actual:
334 ft.

HIST UST:
Region: STATE
Facility ID: 00000062820
Facility Type: Gas Station
Other Type: Not reported
Total Tanks: 0004
Contact Name: DINGMAN, PAUL E.
Telephone: 8059291230
Owner Name: CHEVRON U.S.A. INC.
Owner Address: 575 MARKET
Owner City,St,Zip: SAN FRANCISCO, CA 94105

Tank Num: 001
Container Num: 1
Year Installed: 1972
Tank Capacity: 00010000
Tank Used for: PRODUCT
Type of Fuel: Not reported
Tank Construction: 0000250 unknown
Leak Detection: Stock Inventor

Tank Num: 002
Container Num: 2
Year Installed: 1972
Tank Capacity: 00010000
Tank Used for: PRODUCT
Type of Fuel: Not reported

95867 (Continued) **U001585690**

Tank Construction: 0000250 unknown
Leak Detection: Stock Inventor

Tank Num: 003
Container Num: 3
Year Installed: 1972
Tank Capacity: 00005000
Tank Used for: PRODUCT
Type of Fuel: Not reported
Tank Construction: 0000250 unknown
Leak Detection: Stock Inventor

Tank Num: 004
Container Num: 4
Year Installed: 1972
Tank Capacity: 00001000
Tank Used for: WASTE
Type of Fuel: Not reported
Tank Construction: 0000130 unknown
Leak Detection: Stock Inventor

B8 **CHEVRON #95867** **CUPA Listings** **S103660783**
WSW **460 W TEFFT ST** **SWEEPS UST** **N/A**
1/8-1/4 **NIPOMO, CA 93444**
0.203 mi.
1074 ft. **Site 3 of 6 in cluster B**

Relative:
Higher

Actual:
334 ft.

CUPA SAN LUIS OBISPO:
Facility Id: FA0002612
Program Element Code: 0725
Program Element: SERVICE STATION - HAZ MAT
Record Id: PR0001953
Cross Street: U.S. 101
Status Code: 01
Status: Active, billable
Latitude: 35.03761
Longitude: -120.4843

Facility Id: FA0002612
Program Element Code: 0301
Program Element: RENEWAL - UST ANNUAL PERMIT
Record Id: PR0002609
Cross Street: U.S. 101
Status Code: 01
Status: Active, billable
Latitude: 35.03761
Longitude: -120.4843

SWEEPS UST:
Status: Active
Comp Number: 12305
Number: 1
Board Of Equalization: Not reported
Referral Date: 03-16-93
Action Date: 03-16-93
Created Date: 02-29-88
Tank Status: A

CHEVRON #95867 (Continued) **S103660783**

Owner Tank Id: Not reported
Swrcb Tank Id: 40-000-012305-000005
Actv Date: 02-13-91
Capacity: 10000
Tank Use: M.V. FUEL
Stg: P
Content: REG UNLEADED
Number Of Tanks: 4

Status: Active
Comp Number: 12305
Number: 1
Board Of Equalization: Not reported
Referral Date: 03-16-93
Action Date: 03-16-93
Created Date: 02-29-88
Tank Status: A
Owner Tank Id: Not reported
Swrcb Tank Id: 40-000-012305-000006
Actv Date: 02-13-91
Capacity: 1000
Tank Use: OIL
Stg: W
Content: WASTE OIL
Number Of Tanks: Not reported

Status: Active
Comp Number: 12305
Number: 1
Board Of Equalization: Not reported
Referral Date: 03-16-93
Action Date: 03-16-93
Created Date: 02-29-88
Tank Status: A
Owner Tank Id: Not reported
Swrcb Tank Id: 40-000-012305-000007
Actv Date: 02-13-91
Capacity: 10000
Tank Use: M.V. FUEL
Stg: P
Content: REG UNLEADED
Number Of Tanks: Not reported

Status: Active
Comp Number: 12305
Number: 1
Board Of Equalization: Not reported
Referral Date: 03-16-93
Action Date: 03-16-93
Created Date: 02-29-88
Tank Status: A
Owner Tank Id: Not reported
Swrcb Tank Id: 40-000-012305-000008
Actv Date: 02-13-91
Capacity: 10000
Tank Use: M.V. FUEL
Stg: P

CHEVRON #95867 (Continued) **S103660783**

Content: REG UNLEADED
Number Of Tanks: Not reported

B9 WSW 1/8-1/4 0.203 mi. 1074 ft. **CHEVRON STATION 9-5867** **LUST** **S106875552**
460 WEST TEFFT STREET **N/A**
NIPOMO, CA 93444

Site 4 of 6 in cluster B

Relative: Higher

Actual: 334 ft.

LUST:

Region:	STATE
Global Id:	T0607943554
Latitude:	35.037929
Longitude:	-120.482782
Case Type:	LUST Cleanup Site
Status:	Open - Site Assessment
Status Date:	10/01/1999
Lead Agency:	SAN LUIS OBISPO COUNTY
Case Worker:	MN
Local Agency:	SAN LUIS OBISPO COUNTY
RB Case Number:	3621
LOC Case Number:	Not reported
File Location:	Not reported
Potential Media Affect:	Soil
Potential Contaminants of Concern:	Gasoline
Site History:	Not reported

Click here to access the California GeoTracker records for this facility:

LUST:

Global Id:	T0607943554
Contact Type:	Local Agency Caseworker
Contact Name:	MANUEL NEGRETE
Organization Name:	SAN LUIS OBISPO COUNTY
Address:	PO BOX 1489
City:	SAN LUIS OBISPO
Email:	Not reported
Phone Number:	Not reported

Global Id:	T0607943554
Contact Type:	Regional Board Caseworker
Contact Name:	COREY WALSH
Organization Name:	CENTRAL COAST RWQCB (REGION 3)
Address:	895 AEROVISTA PLACE, SUITE 101
City:	SAN LUIS OBISPO
Email:	cwalsh@waterboards.ca.gov
Phone Number:	Not reported

LUST:

Global Id:	T0607943554
Action Type:	ENFORCEMENT
Date:	08/29/2012
Action:	Meeting

Global Id:	T0607943554
Action Type:	Other
Date:	01/01/1950
Action:	Leak Discovery

CHEVRON STATION 9-5867 (Continued) **S106875552**

Global Id:	T0607943554
Action Type:	REMEDIATION
Date:	01/01/1950
Action:	Excavation
Global Id:	T0607943554
Action Type:	Other
Date:	01/01/1950
Action:	Leak Reported

B10 **EDR US Hist Auto Stat** **1015506322**
WSW **460 W TEFFT ST** **N/A**
1/8-1/4 **NIPOMO, CA 93444**
0.203 mi.
1074 ft. **Site 5 of 6 in cluster B**

Relative:
Higher

Actual:
334 ft.

EDR Historical Auto Stations:

Name:	ELLENSONS CHEVRON
Year:	1999
Address:	460 W TEFFT ST
Name:	ELLENSONS CHEVRON
Year:	2000
Address:	460 W TEFFT ST
Name:	ELLENSONS NIPOMO CHEVRON
Year:	2003
Address:	460 W TEFFT ST
Name:	ELLENSONS CHEVRON
Year:	2005
Address:	460 W TEFFT ST
Name:	CHEVRON STATION INC
Year:	2007
Address:	460 W TEFFT ST
Name:	ELLENSONS NIPOMO CHEVRON
Year:	2008
Address:	460 W TEFFT ST
Name:	CHEVRON STATION INC
Year:	2009
Address:	460 W TEFFT ST
Name:	ELLENSONS CHEVRON
Year:	2011
Address:	460 W TEFFT ST
Name:	CHEVRON
Year:	2012
Address:	460 W TEFFT ST

B11 WSW 1/8-1/4 0.220 mi. 1163 ft. | **NIPOMO SHELL**
501 TEFFT ST
NIPOMO, CA 93444

Site 6 of 6 in cluster B | **UST** | **U003786221**
N/A

Relative: Higher

Actual: 336 ft.

UST:

Facility ID:	FA0002965
Latitude:	35.03831
Longitude:	-120.50295

---

12 WSW 1/8-1/4 0.236 mi. 1245 ft. | **R CORNER STORE**
459 W TEFFT ST
NIPOMO, CA 93444 | **CUPA Listings**
SWEEPS UST | **S106931026**
N/A

Relative: Higher

Actual: 340 ft.

CUPA SAN LUIS OBISPO:

Facility Id:	FA0002977
Program Element Code:	0725
Program Element:	SERVICE STATION - HAZ MAT
Record Id:	PR0002068
Cross Street:	HWY 101
Status Code:	01
Status:	Active, billable
Latitude:	35.03693
Longitude:	-120.4839

Facility Id:	FA0002977
Program Element Code:	0301
Program Element:	RENEWAL - UST ANNUAL PERMIT
Record Id:	PR0002975
Cross Street:	HWY 101
Status Code:	01
Status:	Active, billable
Latitude:	35.03693
Longitude:	-120.4839

SWEEPS UST:

Status:	Active
Comp Number:	25201
Number:	1
Board Of Equalization:	44-025154
Referral Date:	03-16-93
Action Date:	03-16-93
Created Date:	01-10-90
Tank Status:	A
Owner Tank Id:	111-3
Swrcb Tank Id:	40-000-025201-000001
Actv Date:	02-13-91
Capacity:	10000
Tank Use:	M.V. FUEL
Stg:	P
Content:	REG UNLEADED
Number Of Tanks:	3

Status:	Active
Comp Number:	25201
Number:	1

R CORNER STORE (Continued) **S106931026**

Board Of Equalization:	44-025154
Referral Date:	03-16-93
Action Date:	03-16-93
Created Date:	01-10-90
Tank Status:	A
Owner Tank Id:	111-3
Swrcb Tank Id:	40-000-025201-000002
Actv Date:	02-13-91
Capacity:	10000
Tank Use:	M.V. FUEL
Stg:	P
Content:	REG UNLEADED
Number Of Tanks:	Not reported

Status:	Active
Comp Number:	25201
Number:	1
Board Of Equalization:	44-025154
Referral Date:	03-16-93
Action Date:	03-16-93
Created Date:	01-10-90
Tank Status:	A
Owner Tank Id:	111-3
Swrcb Tank Id:	40-000-025201-000003
Actv Date:	02-13-91
Capacity:	10000
Tank Use:	M.V. FUEL
Stg:	P
Content:	LEADED
Number Of Tanks:	Not reported

13
WSW
1/4-1/2
0.395 mi.
2086 ft.

NEXCYCLE
520 W TEFFT ST
NIPOMO, CA 93444

SWRCY **S107137505**
N/A

Relative:
Higher

Actual:
361 ft.

SWRCY:

Reg Id:	24654
Cert Id:	RC10921
Org Or Agency Reg Id:	18826
Organization Or Agency Name:	Contain-A-Way Inc
Mailing Address:	25837 Business Center Dr Ste F
Mailing City:	Redlands
Mailing State:	CA
Mailing Zip Code:	92374
Website:	Not reported
Email:	Not reported
Phone Number:	(909) 796-2210
Grand Father:	N
Rural:	Y
Operation Begin Date:	11/30/2001
Aluminium:	Y
Glass:	Y
Plastic:	Y
Bimetal:	Y
Agency:	N/A
Monday Hours Of Operation:	CLOSED

NEXCYCLE (Continued) **S107137505**

Tuesday Hours Of Operation:	10:00 am - 4:30 pm; Closed 1:00 pm - 1:30 pm
Wednesday Hours Of Operation:	10:00 am - 4:30 pm; Closed 1:00 pm - 1:30 pm
Thursday Hours Of Operation:	10:00 am - 4:30 pm; Closed 1:00 pm - 1:30 pm
Friday Hours Of Operation:	10:00 am - 4:30 pm; Closed 1:00 pm - 1:30 pm
Saturday Hours Of Operation:	9:00 am - 3:30 pm; Closed 1:00 pm - 1:30 pm
Sunday Hours Of Operation:	9:00 am - 3:30 pm; Closed 1:00 pm - 1:30 pm

---

14
SW
1/2-1
0.515 mi.
2717 ft.

UNKNOWN
600 HILL STREET
NIPOMO, CA 91423

Notify 65 **S100178989**
N/A

Relative:
Higher

Actual:
361 ft.

Notify 65:

Date Reported:	Not reported
Staff Initials:	Not reported
Board File Number:	Not reported
Facility Type:	Not reported
Discharge Date:	Not reported
Incident Description:	91423

Count: 9 records.

ORPHAN SUMMARY

City	EDR ID	Site Name	Site Address	Zip	Database(s)
NIPOMO	1000251510	PACIFIC BELL	S & O DANA FOOTHILL RD	93444	RCRA NonGen / NLR, FINDS
NIPOMO	S101539749	UNOCAL ANODE WELL	HWY 101 @ C / M NURSERY		SLIC
NIPOMO	1008242891	NIPOMO COMMUNITY SERVICES DIST	CAMINO CABALLO AND SUNDALE	93444	FINDS
NIPOMO	S112185991	ECOSPRAY	395 DANA FOOTHILL RD	93444	CUPA Listings
NIPOMO	S110743552	VERIZON CA INC.-NIPOMO MESA RSU3	HILLVIEW RD & HWY 1	93444	CUPA Listings
NIPOMO	U003938809	CHEVRON #95867	460 TEFFT ST	93444	UST
NIPOMO	U003786223	R CORNER STORE	459 TEFFT ST	93444	UST
NIPOMO	S111760441	NIPOMO COMMUNITY SERVICES DIST	148 WILSON ST S	93444	LUST
NIPOMO	S110743741	BERES, BRIAN DDS	255 N WILSON	93444	CUPA Listings

GOVERNMENT RECORDS SEARCHED / DATA CURRENCY TRACKING

To maintain currency of the following federal and state databases, EDR contacts the appropriate governmental agency on a monthly or quarterly basis, as required.

Number of Days to Update: Provides confirmation that EDR is reporting records that have been updated within 90 days from the date the government agency made the information available to the public.

STANDARD ENVIRONMENTAL RECORDS

Federal NPL site list

NPL: National Priority List

National Priorities List (Superfund). The NPL is a subset of CERCLIS and identifies over 1,200 sites for priority cleanup under the Superfund Program. NPL sites may encompass relatively large areas. As such, EDR provides polygon coverage for over 1,000 NPL site boundaries produced by EPA's Environmental Photographic Interpretation Center (EPIC) and regional EPA offices.

Date of Government Version: 02/01/2013
Date Data Arrived at EDR: 03/01/2013
Date Made Active in Reports: 03/13/2013
Number of Days to Update: 12

Source: EPA
Telephone: N/A
Last EDR Contact: 04/10/2013
Next Scheduled EDR Contact: 07/22/2013
Data Release Frequency: Quarterly

NPL Site Boundaries

Sources:

EPA's Environmental Photographic Interpretation Center (EPIC)
Telephone: 202-564-7333

EPA Region 1
Telephone 617-918-1143

EPA Region 6
Telephone: 214-655-6659

EPA Region 3
Telephone 215-814-5418

EPA Region 7
Telephone: 913-551-7247

EPA Region 4
Telephone 404-562-8033

EPA Region 8
Telephone: 303-312-6774

EPA Region 5
Telephone 312-886-6686

EPA Region 9
Telephone: 415-947-4246

EPA Region 10
Telephone 206-553-8665

Proposed NPL: Proposed National Priority List Sites

A site that has been proposed for listing on the National Priorities List through the issuance of a proposed rule in the Federal Register. EPA then accepts public comments on the site, responds to the comments, and places on the NPL those sites that continue to meet the requirements for listing.

Date of Government Version: 02/01/2013
Date Data Arrived at EDR: 03/01/2013
Date Made Active in Reports: 03/13/2013
Number of Days to Update: 12

Source: EPA
Telephone: N/A
Last EDR Contact: 04/10/2013
Next Scheduled EDR Contact: 07/22/2013
Data Release Frequency: Quarterly

NPL LIENS: Federal Superfund Liens

Federal Superfund Liens. Under the authority granted the USEPA by CERCLA of 1980, the USEPA has the authority to file liens against real property in order to recover remedial action expenditures or when the property owner received notification of potential liability. USEPA compiles a listing of filed notices of Superfund Liens.

Date of Government Version: 10/15/1991
Date Data Arrived at EDR: 02/02/1994
Date Made Active in Reports: 03/30/1994
Number of Days to Update: 56

Source: EPA
Telephone: 202-564-4267
Last EDR Contact: 08/15/2011
Next Scheduled EDR Contact: 11/28/2011
Data Release Frequency: No Update Planned

Federal Delisted NPL site list

DELISTED NPL: National Priority List Deletions

The National Oil and Hazardous Substances Pollution Contingency Plan (NCP) establishes the criteria that the EPA uses to delete sites from the NPL. In accordance with 40 CFR 300.425.(e), sites may be deleted from the NPL where no further response is appropriate.

Date of Government Version: 02/01/2013	Source: EPA
Date Data Arrived at EDR: 03/01/2013	Telephone: N/A
Date Made Active in Reports: 03/13/2013	Last EDR Contact: 04/10/2013
Number of Days to Update: 12	Next Scheduled EDR Contact: 07/22/2013
	Data Release Frequency: Quarterly

Federal CERCLIS list

CERCLIS: Comprehensive Environmental Response, Compensation, and Liability Information System

CERCLIS contains data on potentially hazardous waste sites that have been reported to the USEPA by states, municipalities, private companies and private persons, pursuant to Section 103 of the Comprehensive Environmental Response, Compensation, and Liability Act (CERCLA). CERCLIS contains sites which are either proposed to or on the National Priorities List (NPL) and sites which are in the screening and assessment phase for possible inclusion on the NPL.

Date of Government Version: 02/04/2013	Source: EPA
Date Data Arrived at EDR: 03/01/2013	Telephone: 703-412-9810
Date Made Active in Reports: 03/13/2013	Last EDR Contact: 04/05/2013
Number of Days to Update: 12	Next Scheduled EDR Contact: 06/10/2013
	Data Release Frequency: Quarterly

FEDERAL FACILITY: Federal Facility Site Information listing

A listing of National Priority List (NPL) and Base Realignment and Closure (BRAC) sites found in the Comprehensive Environmental Response, Compensation and Liability Information System (CERCLIS) Database where EPA Federal Facilities Restoration and Reuse Office is involved in cleanup activities.

Date of Government Version: 07/31/2012	Source: Environmental Protection Agency
Date Data Arrived at EDR: 10/09/2012	Telephone: 703-603-8704
Date Made Active in Reports: 12/20/2012	Last EDR Contact: 04/10/2013
Number of Days to Update: 72	Next Scheduled EDR Contact: 07/22/2013
	Data Release Frequency: Varies

Federal CERCLIS NFRAP site List

CERCLIS-NFRAP: CERCLIS No Further Remedial Action Planned

Archived sites are sites that have been removed and archived from the inventory of CERCLIS sites. Archived status indicates that, to the best of EPA's knowledge, assessment at a site has been completed and that EPA has determined no further steps will be taken to list this site on the National Priorities List (NPL), unless information indicates this decision was not appropriate or other considerations require a recommendation for listing at a later time. This decision does not necessarily mean that there is no hazard associated with a given site; it only means that, based upon available information, the location is not judged to be a potential NPL site.

Date of Government Version: 02/05/2013	Source: EPA
Date Data Arrived at EDR: 03/01/2013	Telephone: 703-412-9810
Date Made Active in Reports: 03/13/2013	Last EDR Contact: 04/05/2013
Number of Days to Update: 12	Next Scheduled EDR Contact: 03/11/2013
	Data Release Frequency: Quarterly

Federal RCRA CORRACTS facilities list

CORRACTS: Corrective Action Report

CORRACTS identifies hazardous waste handlers with RCRA corrective action activity.

Date of Government Version: 02/12/2013
Date Data Arrived at EDR: 02/21/2013
Date Made Active in Reports: 02/27/2013
Number of Days to Update: 6

Source: EPA
Telephone: 800-424-9346
Last EDR Contact: 04/03/2013
Next Scheduled EDR Contact: 07/15/2013
Data Release Frequency: Quarterly

Federal RCRA non-CORRACTS TSD facilities list

RCRA-TSDF: RCRA - Treatment, Storage and Disposal

RCRAInfo is EPA's comprehensive information system, providing access to data supporting the Resource Conservation and Recovery Act (RCRA) of 1976 and the Hazardous and Solid Waste Amendments (HSWA) of 1984. The database includes selective information on sites which generate, transport, store, treat and/or dispose of hazardous waste as defined by the Resource Conservation and Recovery Act (RCRA). Transporters are individuals or entities that move hazardous waste from the generator offsite to a facility that can recycle, treat, store, or dispose of the waste. TSDFs treat, store, or dispose of the waste.

Date of Government Version: 02/12/2013
Date Data Arrived at EDR: 02/15/2013
Date Made Active in Reports: 02/27/2013
Number of Days to Update: 12

Source: Environmental Protection Agency
Telephone: (415) 495-8895
Last EDR Contact: 04/03/2013
Next Scheduled EDR Contact: 07/15/2013
Data Release Frequency: Quarterly

Federal RCRA generators list

RCRA-LQG: RCRA - Large Quantity Generators

RCRAInfo is EPA's comprehensive information system, providing access to data supporting the Resource Conservation and Recovery Act (RCRA) of 1976 and the Hazardous and Solid Waste Amendments (HSWA) of 1984. The database includes selective information on sites which generate, transport, store, treat and/or dispose of hazardous waste as defined by the Resource Conservation and Recovery Act (RCRA). Large quantity generators (LQGs) generate over 1,000 kilograms (kg) of hazardous waste, or over 1 kg of acutely hazardous waste per month.

Date of Government Version: 02/12/2013
Date Data Arrived at EDR: 02/15/2013
Date Made Active in Reports: 02/27/2013
Number of Days to Update: 12

Source: Environmental Protection Agency
Telephone: (415) 495-8895
Last EDR Contact: 04/03/2013
Next Scheduled EDR Contact: 07/15/2013
Data Release Frequency: Quarterly

RCRA-SQG: RCRA - Small Quantity Generators

RCRAInfo is EPA's comprehensive information system, providing access to data supporting the Resource Conservation and Recovery Act (RCRA) of 1976 and the Hazardous and Solid Waste Amendments (HSWA) of 1984. The database includes selective information on sites which generate, transport, store, treat and/or dispose of hazardous waste as defined by the Resource Conservation and Recovery Act (RCRA). Small quantity generators (SQGs) generate between 100 kg and 1,000 kg of hazardous waste per month.

Date of Government Version: 02/12/2013
Date Data Arrived at EDR: 02/15/2013
Date Made Active in Reports: 02/27/2013
Number of Days to Update: 12

Source: Environmental Protection Agency
Telephone: (415) 495-8895
Last EDR Contact: 04/03/2013
Next Scheduled EDR Contact: 07/15/2013
Data Release Frequency: Quarterly

RCRA-CESQG: RCRA - Conditionally Exempt Small Quantity Generators

RCRAInfo is EPA's comprehensive information system, providing access to data supporting the Resource Conservation and Recovery Act (RCRA) of 1976 and the Hazardous and Solid Waste Amendments (HSWA) of 1984. The database includes selective information on sites which generate, transport, store, treat and/or dispose of hazardous waste as defined by the Resource Conservation and Recovery Act (RCRA). Conditionally exempt small quantity generators (CESQGs) generate less than 100 kg of hazardous waste, or less than 1 kg of acutely hazardous waste per month.

Date of Government Version: 02/12/2013
Date Data Arrived at EDR: 02/15/2013
Date Made Active in Reports: 02/27/2013
Number of Days to Update: 12

Source: Environmental Protection Agency
Telephone: (415) 495-8895
Last EDR Contact: 04/03/2013
Next Scheduled EDR Contact: 07/15/2013
Data Release Frequency: Varies

Federal institutional controls / engineering controls registries

US ENG CONTROLS: Engineering Controls Sites List

A listing of sites with engineering controls in place. Engineering controls include various forms of caps, building foundations, liners, and treatment methods to create pathway elimination for regulated substances to enter environmental media or effect human health.

Date of Government Version: 12/19/2012
Date Data Arrived at EDR: 12/26/2012
Date Made Active in Reports: 02/27/2013
Number of Days to Update: 63

Source: Environmental Protection Agency
Telephone: 703-603-0695
Last EDR Contact: 03/11/2013
Next Scheduled EDR Contact: 06/24/2013
Data Release Frequency: Varies

US INST CONTROL: Sites with Institutional Controls

A listing of sites with institutional controls in place. Institutional controls include administrative measures, such as groundwater use restrictions, construction restrictions, property use restrictions, and post remediation care requirements intended to prevent exposure to contaminants remaining on site. Deed restrictions are generally required as part of the institutional controls.

Date of Government Version: 12/19/2012
Date Data Arrived at EDR: 12/26/2012
Date Made Active in Reports: 02/27/2013
Number of Days to Update: 63

Source: Environmental Protection Agency
Telephone: 703-603-0695
Last EDR Contact: 03/11/2013
Next Scheduled EDR Contact: 06/24/2013
Data Release Frequency: Varies

LUCIS: Land Use Control Information System

LUCIS contains records of land use control information pertaining to the former Navy Base Realignment and Closure properties.

Date of Government Version: 12/09/2005
Date Data Arrived at EDR: 12/11/2006
Date Made Active in Reports: 01/11/2007
Number of Days to Update: 31

Source: Department of the Navy
Telephone: 843-820-7326
Last EDR Contact: 02/18/2013
Next Scheduled EDR Contact: 06/03/2013
Data Release Frequency: Varies

Federal ERNS list

ERNS: Emergency Response Notification System

Emergency Response Notification System. ERNS records and stores information on reported releases of oil and hazardous substances.

Date of Government Version: 12/31/2012
Date Data Arrived at EDR: 01/17/2013
Date Made Active in Reports: 02/15/2013
Number of Days to Update: 29

Source: National Response Center, United States Coast Guard
Telephone: 202-267-2180
Last EDR Contact: 04/02/2013
Next Scheduled EDR Contact: 07/15/2013
Data Release Frequency: Annually

State- and tribal - equivalent NPL

RESPONSE: State Response Sites

Identifies confirmed release sites where DTSC is involved in remediation, either in a lead or oversight capacity. These confirmed release sites are generally high-priority and high potential risk.

Date of Government Version: 03/13/2013
Date Data Arrived at EDR: 03/14/2013
Date Made Active in Reports: 03/27/2013
Number of Days to Update: 13

Source: Department of Toxic Substances Control
Telephone: 916-323-3400
Last EDR Contact: 03/14/2013
Next Scheduled EDR Contact: 05/20/2013
Data Release Frequency: Quarterly

State- and tribal - equivalent CERCLIS

ENVIROSTOR: EnviroStor Database

The Department of Toxic Substances Control's (DTSC's) Site Mitigation and Brownfields Reuse Program's (SMBRP's) EnviroStor database identifes sites that have known contamination or sites for which there may be reasons to investigate further. The database includes the following site types: Federal Superfund sites (National Priorities List (NPL)); State Response, including Military Facilities and State Superfund; Voluntary Cleanup; and School sites. EnviroStor provides similar information to the information that was available in CalSites, and provides additional site information, including, but not limited to, identification of formerly-contaminated properties that have been released for reuse, properties where environmental deed restrictions have been recorded to prevent inappropriate land uses, and risk characterization information that is used to assess potential impacts to public health and the environment at contaminated sites.

Date of Government Version: 03/13/2013
Date Data Arrived at EDR: 03/14/2013
Date Made Active in Reports: 03/27/2013
Number of Days to Update: 13

Source: Department of Toxic Substances Control
Telephone: 916-323-3400
Last EDR Contact: 03/14/2013
Next Scheduled EDR Contact: 05/20/2013
Data Release Frequency: Quarterly

State and tribal landfill and/or solid waste disposal site lists

SWF/LF (SWIS): Solid Waste Information System

Active, Closed and Inactive Landfills. SWF/LF records typically contain an inve ntory of solid waste disposal facilities or landfills. These may be active or i nactive facilities or open dumps that failed to meet RCRA Section 4004 criteria for solid waste landfills or disposal sites.

Date of Government Version: 02/18/2013
Date Data Arrived at EDR: 02/18/2013
Date Made Active in Reports: 03/20/2013
Number of Days to Update: 30

Source: Department of Resources Recycling and Recovery
Telephone: 916-341-6320
Last EDR Contact: 02/18/2013
Next Scheduled EDR Contact: 06/03/2013
Data Release Frequency: Quarterly

State and tribal leaking storage tank lists

LUST REG 8: Leaking Underground Storage Tanks

California Regional Water Quality Control Board Santa Ana Region (8). For more current information, please refer to the State Water Resources Control Board's LUST database.

Date of Government Version: 02/14/2005
Date Data Arrived at EDR: 02/15/2005
Date Made Active in Reports: 03/28/2005
Number of Days to Update: 41

Source: California Regional Water Quality Control Board Santa Ana Region (8)
Telephone: 909-782-4496
Last EDR Contact: 08/15/2011
Next Scheduled EDR Contact: 11/28/2011
Data Release Frequency: Varies

LUST REG 7: Leaking Underground Storage Tank Case Listing

Leaking Underground Storage Tank locations. Imperial, Riverside, San Diego, Santa Barbara counties.

Date of Government Version: 02/26/2004
Date Data Arrived at EDR: 02/26/2004
Date Made Active in Reports: 03/24/2004
Number of Days to Update: 27

Source: California Regional Water Quality Control Board Colorado River Basin Region (7)
Telephone: 760-776-8943
Last EDR Contact: 08/01/2011
Next Scheduled EDR Contact: 11/14/2011
Data Release Frequency: No Update Planned

LUST REG 6V: Leaking Underground Storage Tank Case Listing

Leaking Underground Storage Tank locations. Inyo, Kern, Los Angeles, Mono, San Bernardino counties.

Date of Government Version: 06/07/2005
Date Data Arrived at EDR: 06/07/2005
Date Made Active in Reports: 06/29/2005
Number of Days to Update: 22

Source: California Regional Water Quality Control Board Victorville Branch Office (6)
Telephone: 760-241-7365
Last EDR Contact: 09/12/2011
Next Scheduled EDR Contact: 12/26/2011
Data Release Frequency: No Update Planned

LUST REG 6L: Leaking Underground Storage Tank Case Listing
For more current information, please refer to the State Water Resources Control Board's LUST database.

Date of Government Version: 09/09/2003
Date Data Arrived at EDR: 09/10/2003
Date Made Active in Reports: 10/07/2003
Number of Days to Update: 27

Source: California Regional Water Quality Control Board Lahontan Region (6)
Telephone: 530-542-5572
Last EDR Contact: 09/12/2011
Next Scheduled EDR Contact: 12/26/2011
Data Release Frequency: No Update Planned

LUST REG 5: Leaking Underground Storage Tank Database
Leaking Underground Storage Tank locations. Alameda, Alpine, Amador, Butte, Colusa, Contra Costa, Calveras, El Dorado, Fresno, Glenn, Kern, Kings, Lake, Lassen, Madera, Mariposa, Merced, Modoc, Napa, Nevada, Placer, Plumas, Sacramento, San Joaquin, Shasta, Solano, Stanislaus, Sutter, Tehama, Tulare, Tuolumne, Yolo, Yuba counties.

Date of Government Version: 07/01/2008
Date Data Arrived at EDR: 07/22/2008
Date Made Active in Reports: 07/31/2008
Number of Days to Update: 9

Source: California Regional Water Quality Control Board Central Valley Region (5)
Telephone: 916-464-4834
Last EDR Contact: 07/01/2011
Next Scheduled EDR Contact: 10/17/2011
Data Release Frequency: No Update Planned

LUST REG 4: Underground Storage Tank Leak List
Los Angeles, Ventura counties. For more current information, please refer to the State Water Resources Control Board's LUST database.

Date of Government Version: 09/07/2004
Date Data Arrived at EDR: 09/07/2004
Date Made Active in Reports: 10/12/2004
Number of Days to Update: 35

Source: California Regional Water Quality Control Board Los Angeles Region (4)
Telephone: 213-576-6710
Last EDR Contact: 09/06/2011
Next Scheduled EDR Contact: 12/19/2011
Data Release Frequency: No Update Planned

LUST REG 3: Leaking Underground Storage Tank Database
Leaking Underground Storage Tank locations. Monterey, San Benito, San Luis Obispo, Santa Barbara, Santa Cruz counties.

Date of Government Version: 05/19/2003
Date Data Arrived at EDR: 05/19/2003
Date Made Active in Reports: 06/02/2003
Number of Days to Update: 14

Source: California Regional Water Quality Control Board Central Coast Region (3)
Telephone: 805-542-4786
Last EDR Contact: 07/18/2011
Next Scheduled EDR Contact: 10/31/2011
Data Release Frequency: No Update Planned

LUST REG 2: Fuel Leak List
Leaking Underground Storage Tank locations. Alameda, Contra Costa, Marin, Napa, San Francisco, San Mateo, Santa Clara, Solano, Sonoma counties.

Date of Government Version: 09/30/2004
Date Data Arrived at EDR: 10/20/2004
Date Made Active in Reports: 11/19/2004
Number of Days to Update: 30

Source: California Regional Water Quality Control Board San Francisco Bay Region (2)
Telephone: 510-622-2433
Last EDR Contact: 09/19/2011
Next Scheduled EDR Contact: 01/02/2012
Data Release Frequency: Quarterly

LUST REG 1: Active Toxic Site Investigation
Del Norte, Humboldt, Lake, Mendocino, Modoc, Siskiyou, Sonoma, Trinity counties. For more current information, please refer to the State Water Resources Control Board's LUST database.

Date of Government Version: 02/01/2001
Date Data Arrived at EDR: 02/28/2001
Date Made Active in Reports: 03/29/2001
Number of Days to Update: 29

Source: California Regional Water Quality Control Board North Coast (1)
Telephone: 707-570-3769
Last EDR Contact: 08/01/2011
Next Scheduled EDR Contact: 11/14/2011
Data Release Frequency: No Update Planned

LUST: Geotracker's Leaking Underground Fuel Tank Report
Leaking Underground Storage Tank Incident Reports. LUST records contain an inventory of reported leaking underground storage tank incidents. Not all states maintain these records, and the information stored varies by state. For more information on a particular leaking underground storage tank sites, please contact the appropriate regulatory agency.

Date of Government Version: 03/18/2013
Date Data Arrived at EDR: 03/19/2013
Date Made Active in Reports: 03/27/2013
Number of Days to Update: 8

Source: State Water Resources Control Board
Telephone: see region list
Last EDR Contact: 03/19/2013
Next Scheduled EDR Contact: 07/01/2013
Data Release Frequency: Quarterly

LUST REG 9: Leaking Underground Storage Tank Report
Orange, Riverside, San Diego counties. For more current information, please refer to the State Water Resources Control Board's LUST database.

Date of Government Version: 03/01/2001
Date Data Arrived at EDR: 04/23/2001
Date Made Active in Reports: 05/21/2001
Number of Days to Update: 28

Source: California Regional Water Quality Control Board San Diego Region (9)
Telephone: 858-637-5595
Last EDR Contact: 09/26/2011
Next Scheduled EDR Contact: 01/09/2012
Data Release Frequency: No Update Planned

SLIC: Statewide SLIC Cases
The SLIC (Spills, Leaks, Investigations and Cleanup) program is designed to protect and restore water quality from spills, leaks, and similar discharges.

Date of Government Version: 03/18/2013
Date Data Arrived at EDR: 03/19/2013
Date Made Active in Reports: 03/27/2013
Number of Days to Update: 8

Source: State Water Resources Control Board
Telephone: 866-480-1028
Last EDR Contact: 03/19/2013
Next Scheduled EDR Contact: 07/01/2013
Data Release Frequency: Varies

SLIC REG 1: Active Toxic Site Investigations
The SLIC (Spills, Leaks, Investigations and Cleanup) program is designed to protect and restore water quality from spills, leaks, and similar discharges.

Date of Government Version: 04/03/2003
Date Data Arrived at EDR: 04/07/2003
Date Made Active in Reports: 04/25/2003
Number of Days to Update: 18

Source: California Regional Water Quality Control Board, North Coast Region (1)
Telephone: 707-576-2220
Last EDR Contact: 08/01/2011
Next Scheduled EDR Contact: 11/14/2011
Data Release Frequency: No Update Planned

SLIC REG 2: Spills, Leaks, Investigation & Cleanup Cost Recovery Listing
The SLIC (Spills, Leaks, Investigations and Cleanup) program is designed to protect and restore water quality from spills, leaks, and similar discharges.

Date of Government Version: 09/30/2004
Date Data Arrived at EDR: 10/20/2004
Date Made Active in Reports: 11/19/2004
Number of Days to Update: 30

Source: Regional Water Quality Control Board San Francisco Bay Region (2)
Telephone: 510-286-0457
Last EDR Contact: 09/19/2011
Next Scheduled EDR Contact: 01/02/2012
Data Release Frequency: Quarterly

SLIC REG 3: Spills, Leaks, Investigation & Cleanup Cost Recovery Listing
The SLIC (Spills, Leaks, Investigations and Cleanup) program is designed to protect and restore water quality from spills, leaks, and similar discharges.

Date of Government Version: 05/18/2006
Date Data Arrived at EDR: 05/18/2006
Date Made Active in Reports: 06/15/2006
Number of Days to Update: 28

Source: California Regional Water Quality Control Board Central Coast Region (3)
Telephone: 805-549-3147
Last EDR Contact: 07/18/2011
Next Scheduled EDR Contact: 10/31/2011
Data Release Frequency: Semi-Annually

SLIC REG 4: Spills, Leaks, Investigation & Cleanup Cost Recovery Listing
The SLIC (Spills, Leaks, Investigations and Cleanup) program is designed to protect and restore water quality from spills, leaks, and similar discharges.

Date of Government Version: 11/17/2004
Date Data Arrived at EDR: 11/18/2004
Date Made Active in Reports: 01/04/2005
Number of Days to Update: 47

Source: Region Water Quality Control Board Los Angeles Region (4)
Telephone: 213-576-6600
Last EDR Contact: 07/01/2011
Next Scheduled EDR Contact: 10/17/2011
Data Release Frequency: Varies

SLIC REG 5: Spills, Leaks, Investigation & Cleanup Cost Recovery Listing
The SLIC (Spills, Leaks, Investigations and Cleanup) program is designed to protect and restore water quality from spills, leaks, and similar discharges.

Date of Government Version: 04/01/2005
Date Data Arrived at EDR: 04/05/2005
Date Made Active in Reports: 04/21/2005
Number of Days to Update: 16

Source: Regional Water Quality Control Board Central Valley Region (5)
Telephone: 916-464-3291
Last EDR Contact: 09/12/2011
Next Scheduled EDR Contact: 12/26/2011
Data Release Frequency: Semi-Annually

SLIC REG 6V: Spills, Leaks, Investigation & Cleanup Cost Recovery Listing
The SLIC (Spills, Leaks, Investigations and Cleanup) program is designed to protect and restore water quality from spills, leaks, and similar discharges.

Date of Government Version: 05/24/2005
Date Data Arrived at EDR: 05/25/2005
Date Made Active in Reports: 06/16/2005
Number of Days to Update: 22

Source: Regional Water Quality Control Board, Victorville Branch
Telephone: 619-241-6583
Last EDR Contact: 08/15/2011
Next Scheduled EDR Contact: 11/28/2011
Data Release Frequency: Semi-Annually

SLIC REG 6L: SLIC Sites
The SLIC (Spills, Leaks, Investigations and Cleanup) program is designed to protect and restore water quality from spills, leaks, and similar discharges.

Date of Government Version: 09/07/2004
Date Data Arrived at EDR: 09/07/2004
Date Made Active in Reports: 10/12/2004
Number of Days to Update: 35

Source: California Regional Water Quality Control Board, Lahontan Region
Telephone: 530-542-5574
Last EDR Contact: 08/15/2011
Next Scheduled EDR Contact: 11/28/2011
Data Release Frequency: No Update Planned

SLIC REG 7: SLIC List
The SLIC (Spills, Leaks, Investigations and Cleanup) program is designed to protect and restore water quality from spills, leaks, and similar discharges.

Date of Government Version: 11/24/2004
Date Data Arrived at EDR: 11/29/2004
Date Made Active in Reports: 01/04/2005
Number of Days to Update: 36

Source: California Regional Quality Control Board, Colorado River Basin Region
Telephone: 760-346-7491
Last EDR Contact: 08/01/2011
Next Scheduled EDR Contact: 11/14/2011
Data Release Frequency: No Update Planned

SLIC REG 8: Spills, Leaks, Investigation & Cleanup Cost Recovery Listing
The SLIC (Spills, Leaks, Investigations and Cleanup) program is designed to protect and restore water quality from spills, leaks, and similar discharges.

Date of Government Version: 04/03/2008
Date Data Arrived at EDR: 04/03/2008
Date Made Active in Reports: 04/14/2008
Number of Days to Update: 11

Source: California Region Water Quality Control Board Santa Ana Region (8)
Telephone: 951-782-3298
Last EDR Contact: 09/12/2011
Next Scheduled EDR Contact: 12/26/2011
Data Release Frequency: Semi-Annually

SLIC REG 9: Spills, Leaks, Investigation & Cleanup Cost Recovery Listing
The SLIC (Spills, Leaks, Investigations and Cleanup) program is designed to protect and restore water quality from spills, leaks, and similar discharges.

Date of Government Version: 09/10/2007
Date Data Arrived at EDR: 09/11/2007
Date Made Active in Reports: 09/28/2007
Number of Days to Update: 17

Source: California Regional Water Quality Control Board San Diego Region (9)
Telephone: 858-467-2980
Last EDR Contact: 08/08/2011
Next Scheduled EDR Contact: 11/21/2011
Data Release Frequency: Annually

INDIAN LUST R10: Leaking Underground Storage Tanks on Indian Land
LUSTs on Indian land in Alaska, Idaho, Oregon and Washington.

Date of Government Version: 02/05/2013
Date Data Arrived at EDR: 02/06/2013
Date Made Active in Reports: 04/12/2013
Number of Days to Update: 65

Source: EPA Region 10
Telephone: 206-553-2857
Last EDR Contact: 04/29/2013
Next Scheduled EDR Contact: 08/12/2013
Data Release Frequency: Quarterly

INDIAN LUST R1: Leaking Underground Storage Tanks on Indian Land
A listing of leaking underground storage tank locations on Indian Land.

Date of Government Version: 09/28/2012
Date Data Arrived at EDR: 11/01/2012
Date Made Active in Reports: 04/12/2013
Number of Days to Update: 162

Source: EPA Region 1
Telephone: 617-918-1313
Last EDR Contact: 02/01/2013
Next Scheduled EDR Contact: 05/13/2013
Data Release Frequency: Varies

INDIAN LUST R8: Leaking Underground Storage Tanks on Indian Land
LUSTs on Indian land in Colorado, Montana, North Dakota, South Dakota, Utah and Wyoming.

Date of Government Version: 08/27/2012
Date Data Arrived at EDR: 08/28/2012
Date Made Active in Reports: 10/16/2012
Number of Days to Update: 49

Source: EPA Region 8
Telephone: 303-312-6271
Last EDR Contact: 04/29/2013
Next Scheduled EDR Contact: 08/12/2013
Data Release Frequency: Quarterly

INDIAN LUST R6: Leaking Underground Storage Tanks on Indian Land
LUSTs on Indian land in New Mexico and Oklahoma.

Date of Government Version: 09/12/2011
Date Data Arrived at EDR: 09/13/2011
Date Made Active in Reports: 11/11/2011
Number of Days to Update: 59

Source: EPA Region 6
Telephone: 214-665-6597
Last EDR Contact: 04/29/2013
Next Scheduled EDR Contact: 08/12/2013
Data Release Frequency: Varies

INDIAN LUST R4: Leaking Underground Storage Tanks on Indian Land
LUSTs on Indian land in Florida, Mississippi and North Carolina.

Date of Government Version: 02/06/2013
Date Data Arrived at EDR: 02/08/2013
Date Made Active in Reports: 04/12/2013
Number of Days to Update: 63

Source: EPA Region 4
Telephone: 404-562-8677
Last EDR Contact: 04/29/2013
Next Scheduled EDR Contact: 08/12/2013
Data Release Frequency: Semi-Annually

INDIAN LUST R7: Leaking Underground Storage Tanks on Indian Land
LUSTs on Indian land in Iowa, Kansas, and Nebraska

Date of Government Version: 12/31/2012
Date Data Arrived at EDR: 02/28/2013
Date Made Active in Reports: 04/12/2013
Number of Days to Update: 43

Source: EPA Region 7
Telephone: 913-551-7003
Last EDR Contact: 04/29/2013
Next Scheduled EDR Contact: 08/12/2013
Data Release Frequency: Varies

INDIAN LUST R9: Leaking Underground Storage Tanks on Indian Land
LUSTs on Indian land in Arizona, California, New Mexico and Nevada

Date of Government Version: 03/01/2013
Date Data Arrived at EDR: 03/01/2013
Date Made Active in Reports: 04/12/2013
Number of Days to Update: 42

Source: Environmental Protection Agency
Telephone: 415-972-3372
Last EDR Contact: 04/29/2013
Next Scheduled EDR Contact: 08/12/2013
Data Release Frequency: Quarterly

State and tribal registered storage tank lists

UST: Active UST Facilities
Active UST facilities gathered from the local regulatory agencies

Date of Government Version: 03/18/2013
Date Data Arrived at EDR: 03/19/2013
Date Made Active in Reports: 04/18/2013
Number of Days to Update: 30

Source: SWRCB
Telephone: 916-341-5851
Last EDR Contact: 03/19/2013
Next Scheduled EDR Contact: 07/01/2013
Data Release Frequency: Semi-Annually

AST: Aboveground Petroleum Storage Tank Facilities
Registered Aboveground Storage Tanks.

Date of Government Version: 08/01/2009
Date Data Arrived at EDR: 09/10/2009
Date Made Active in Reports: 10/01/2009
Number of Days to Update: 21

Source: State Water Resources Control Board
Telephone: 916-327-5092
Last EDR Contact: 04/08/2013
Next Scheduled EDR Contact: 07/22/2013
Data Release Frequency: Quarterly

INDIAN UST R10: Underground Storage Tanks on Indian Land
The Indian Underground Storage Tank (UST) database provides information about underground storage tanks on Indian land in EPA Region 10 (Alaska, Idaho, Oregon, Washington, and Tribal Nations).

Date of Government Version: 02/05/2013
Date Data Arrived at EDR: 02/06/2013
Date Made Active in Reports: 04/12/2013
Number of Days to Update: 65

Source: EPA Region 10
Telephone: 206-553-2857
Last EDR Contact: 04/29/2013
Next Scheduled EDR Contact: 08/12/2013
Data Release Frequency: Quarterly

INDIAN UST R9: Underground Storage Tanks on Indian Land
The Indian Underground Storage Tank (UST) database provides information about underground storage tanks on Indian land in EPA Region 9 (Arizona, California, Hawaii, Nevada, the Pacific Islands, and Tribal Nations).

Date of Government Version: 02/21/2013
Date Data Arrived at EDR: 02/26/2013
Date Made Active in Reports: 04/12/2013
Number of Days to Update: 45

Source: EPA Region 9
Telephone: 415-972-3368
Last EDR Contact: 04/29/2013
Next Scheduled EDR Contact: 08/12/2013
Data Release Frequency: Quarterly

INDIAN UST R8: Underground Storage Tanks on Indian Land
The Indian Underground Storage Tank (UST) database provides information about underground storage tanks on Indian land in EPA Region 8 (Colorado, Montana, North Dakota, South Dakota, Utah, Wyoming and 27 Tribal Nations).

Date of Government Version: 08/27/2012
Date Data Arrived at EDR: 08/28/2012
Date Made Active in Reports: 10/16/2012
Number of Days to Update: 49

Source: EPA Region 8
Telephone: 303-312-6137
Last EDR Contact: 04/29/2013
Next Scheduled EDR Contact: 08/12/2013
Data Release Frequency: Quarterly

INDIAN UST R7: Underground Storage Tanks on Indian Land

The Indian Underground Storage Tank (UST) database provides information about underground storage tanks on Indian land in EPA Region 7 (Iowa, Kansas, Missouri, Nebraska, and 9 Tribal Nations).

Date of Government Version: 12/31/2012
Date Data Arrived at EDR: 02/28/2013
Date Made Active in Reports: 04/12/2013
Number of Days to Update: 43

Source: EPA Region 7
Telephone: 913-551-7003
Last EDR Contact: 04/29/2013
Next Scheduled EDR Contact: 08/12/2013
Data Release Frequency: Varies

INDIAN UST R6: Underground Storage Tanks on Indian Land

The Indian Underground Storage Tank (UST) database provides information about underground storage tanks on Indian land in EPA Region 6 (Louisiana, Arkansas, Oklahoma, New Mexico, Texas and 65 Tribes).

Date of Government Version: 05/10/2011
Date Data Arrived at EDR: 05/11/2011
Date Made Active in Reports: 06/14/2011
Number of Days to Update: 34

Source: EPA Region 6
Telephone: 214-665-7591
Last EDR Contact: 04/29/2013
Next Scheduled EDR Contact: 08/12/2013
Data Release Frequency: Semi-Annually

INDIAN UST R5: Underground Storage Tanks on Indian Land

The Indian Underground Storage Tank (UST) database provides information about underground storage tanks on Indian land in EPA Region 5 (Michigan, Minnesota and Wisconsin and Tribal Nations).

Date of Government Version: 08/02/2012
Date Data Arrived at EDR: 08/03/2012
Date Made Active in Reports: 11/05/2012
Number of Days to Update: 94

Source: EPA Region 5
Telephone: 312-886-6136
Last EDR Contact: 04/29/2013
Next Scheduled EDR Contact: 08/12/2013
Data Release Frequency: Varies

INDIAN UST R4: Underground Storage Tanks on Indian Land

The Indian Underground Storage Tank (UST) database provides information about underground storage tanks on Indian land in EPA Region 4 (Alabama, Florida, Georgia, Kentucky, Mississippi, North Carolina, South Carolina, Tennessee and Tribal Nations)

Date of Government Version: 02/06/2013
Date Data Arrived at EDR: 02/08/2013
Date Made Active in Reports: 04/12/2013
Number of Days to Update: 63

Source: EPA Region 4
Telephone: 404-562-9424
Last EDR Contact: 04/29/2013
Next Scheduled EDR Contact: 08/12/2013
Data Release Frequency: Semi-Annually

INDIAN UST R1: Underground Storage Tanks on Indian Land

The Indian Underground Storage Tank (UST) database provides information about underground storage tanks on Indian land in EPA Region 1 (Connecticut, Maine, Massachusetts, New Hampshire, Rhode Island, Vermont and ten Tribal Nations).

Date of Government Version: 09/28/2012
Date Data Arrived at EDR: 11/07/2012
Date Made Active in Reports: 04/12/2013
Number of Days to Update: 156

Source: EPA, Region 1
Telephone: 617-918-1313
Last EDR Contact: 04/29/2013
Next Scheduled EDR Contact: 08/12/2013
Data Release Frequency: Varies

FEMA UST: Underground Storage Tank Listing

A listing of all FEMA owned underground storage tanks.

Date of Government Version: 01/01/2010
Date Data Arrived at EDR: 02/16/2010
Date Made Active in Reports: 04/12/2010
Number of Days to Update: 55

Source: FEMA
Telephone: 202-646-5797
Last EDR Contact: 04/18/2013
Next Scheduled EDR Contact: 07/29/2013
Data Release Frequency: Varies

State and tribal voluntary cleanup sites

INDIAN VCP R7: Voluntary Cleanup Priority Lisitng
A listing of voluntary cleanup priority sites located on Indian Land located in Region 7.

Date of Government Version: 03/20/2008
Date Data Arrived at EDR: 04/22/2008
Date Made Active in Reports: 05/19/2008
Number of Days to Update: 27

Source: EPA, Region 7
Telephone: 913-551-7365
Last EDR Contact: 04/20/2009
Next Scheduled EDR Contact: 07/20/2009
Data Release Frequency: Varies

VCP: Voluntary Cleanup Program Properties
Contains low threat level properties with either confirmed or unconfirmed releases and the project proponents have request that DTSC oversee investigation and/or cleanup activities and have agreed to provide coverage for DTSC's costs.

Date of Government Version: 03/13/2013
Date Data Arrived at EDR: 03/14/2013
Date Made Active in Reports: 03/27/2013
Number of Days to Update: 13

Source: Department of Toxic Substances Control
Telephone: 916-323-3400
Last EDR Contact: 03/14/2013
Next Scheduled EDR Contact: 05/20/2013
Data Release Frequency: Quarterly

INDIAN VCP R1: Voluntary Cleanup Priority Listing
A listing of voluntary cleanup priority sites located on Indian Land located in Region 1.

Date of Government Version: 09/28/2012
Date Data Arrived at EDR: 10/02/2012
Date Made Active in Reports: 10/16/2012
Number of Days to Update: 14

Source: EPA, Region 1
Telephone: 617-918-1102
Last EDR Contact: 04/05/2013
Next Scheduled EDR Contact: 07/15/2013
Data Release Frequency: Varies

ADDITIONAL ENVIRONMENTAL RECORDS

Local Brownfield lists

US BROWNFIELDS: A Listing of Brownfields Sites
Brownfields are real property, the expansion, redevelopment, or reuse of which may be complicated by the presence or potential presence of a hazardous substance, pollutant, or contaminant. Cleaning up and reinvesting in these properties takes development pressures off of undeveloped, open land, and both improves and protects the environment. Assessment, Cleanup and Redevelopment Exchange System (ACRES) stores information reported by EPA Brownfields grant recipients on brownfields properties assessed or cleaned up with grant funding as well as information on Targeted Brownfields Assessments performed by EPA Regions. A listing of ACRES Brownfield sites is obtained from Cleanups in My Community. Cleanups in My Community provides information on Brownfields properties for which information is reported back to EPA, as well as areas served by Brownfields grant programs.

Date of Government Version: 12/10/2012
Date Data Arrived at EDR: 12/11/2012
Date Made Active in Reports: 12/20/2012
Number of Days to Update: 9

Source: Environmental Protection Agency
Telephone: 202-566-2777
Last EDR Contact: 03/26/2013
Next Scheduled EDR Contact: 07/08/2013
Data Release Frequency: Semi-Annually

Local Lists of Landfill / Solid Waste Disposal Sites

ODI: Open Dump Inventory
An open dump is defined as a disposal facility that does not comply with one or more of the Part 257 or Part 258 Subtitle D Criteria.

Date of Government Version: 06/30/1985
Date Data Arrived at EDR: 08/09/2004
Date Made Active in Reports: 09/17/2004
Number of Days to Update: 39

Source: Environmental Protection Agency
Telephone: 800-424-9346
Last EDR Contact: 06/09/2004
Next Scheduled EDR Contact: N/A
Data Release Frequency: No Update Planned

DEBRIS REGION 9: Torres Martinez Reservation Illegal Dump Site Locations
A listing of illegal dump sites location on the Torres Martinez Indian Reservation located in eastern Riverside County and northern Imperial County, California.

Date of Government Version: 01/12/2009
Date Data Arrived at EDR: 05/07/2009
Date Made Active in Reports: 09/21/2009
Number of Days to Update: 137

Source: EPA, Region 9
Telephone: 415-947-4219
Last EDR Contact: 04/29/2013
Next Scheduled EDR Contact: 08/12/2013
Data Release Frequency: No Update Planned

WMUDS/SWAT: Waste Management Unit Database
Waste Management Unit Database System. WMUDS is used by the State Water Resources Control Board staff and the Regional Water Quality Control Boards for program tracking and inventory of waste management units. WMUDS is composed of the following databases: Facility Information, Scheduled Inspections Information, Waste Management Unit Information, SWAT Program Information, SWAT Report Summary Information, SWAT Report Summary Data, Chapter 15 (formerly Subchapter 15) Information, Chapter 15 Monitoring Parameters, TPCA Program Information, RCRA Program Information, Closure Information, and Interested Parties Information.

Date of Government Version: 04/01/2000
Date Data Arrived at EDR: 04/10/2000
Date Made Active in Reports: 05/10/2000
Number of Days to Update: 30

Source: State Water Resources Control Board
Telephone: 916-227-4448
Last EDR Contact: 02/11/2013
Next Scheduled EDR Contact: 05/27/2013
Data Release Frequency: No Update Planned

SWRCY: Recycler Database
A listing of recycling facilities in California.

Date of Government Version: 03/18/2013
Date Data Arrived at EDR: 03/19/2013
Date Made Active in Reports: 03/27/2013
Number of Days to Update: 8

Source: Department of Conservation
Telephone: 916-323-3836
Last EDR Contact: 03/19/2013
Next Scheduled EDR Contact: 07/01/2013
Data Release Frequency: Quarterly

HAULERS: Registered Waste Tire Haulers Listing
A listing of registered waste tire haulers.

Date of Government Version: 03/13/2013
Date Data Arrived at EDR: 03/14/2013
Date Made Active in Reports: 03/27/2013
Number of Days to Update: 13

Source: Integrated Waste Management Board
Telephone: 916-341-6422
Last EDR Contact: 04/26/2013
Next Scheduled EDR Contact: 06/03/2013
Data Release Frequency: Varies

INDIAN ODI: Report on the Status of Open Dumps on Indian Lands
Location of open dumps on Indian land.

Date of Government Version: 12/31/1998
Date Data Arrived at EDR: 12/03/2007
Date Made Active in Reports: 01/24/2008
Number of Days to Update: 52

Source: Environmental Protection Agency
Telephone: 703-308-8245
Last EDR Contact: 02/05/2013
Next Scheduled EDR Contact: 05/20/2013
Data Release Frequency: Varies

Local Lists of Hazardous waste / Contaminated Sites

US CDL: Clandestine Drug Labs
A listing of clandestine drug lab locations. The U.S. Department of Justice ("the Department") provides this web site as a public service. It contains addresses of some locations where law enforcement agencies reported they found chemicals or other items that indicated the presence of either clandestine drug laboratories or dumpsites. In most cases, the source of the entries is not the Department, and the Department has not verified the entry and does not guarantee its accuracy. Members of the public must verify the accuracy of all entries by, for example, contacting local law enforcement and local health departments.

Date of Government Version: 11/14/2012
Date Data Arrived at EDR: 12/11/2012
Date Made Active in Reports: 02/15/2013
Number of Days to Update: 66

Source: Drug Enforcement Administration
Telephone: 202-307-1000
Last EDR Contact: 03/04/2013
Next Scheduled EDR Contact: 06/17/2013
Data Release Frequency: Quarterly

HIST CAL-SITES: Calsites Database

The Calsites database contains potential or confirmed hazardous substance release properties. In 1996, California EPA reevaluated and significantly reduced the number of sites in the Calsites database. No longer updated by the state agency. It has been replaced by ENVIROSTOR.

Date of Government Version: 08/08/2005
Date Data Arrived at EDR: 08/03/2006
Date Made Active in Reports: 08/24/2006
Number of Days to Update: 21

Source: Department of Toxic Substance Control
Telephone: 916-323-3400
Last EDR Contact: 02/23/2009
Next Scheduled EDR Contact: 05/25/2009
Data Release Frequency: No Update Planned

SCH: School Property Evaluation Program

This category contains proposed and existing school sites that are being evaluated by DTSC for possible hazardous materials contamination. In some cases, these properties may be listed in the CalSites category depending on the level of threat to public health and safety or the environment they pose.

Date of Government Version: 03/13/2013
Date Data Arrived at EDR: 03/14/2013
Date Made Active in Reports: 03/27/2013
Number of Days to Update: 13

Source: Department of Toxic Substances Control
Telephone: 916-323-3400
Last EDR Contact: 03/14/2013
Next Scheduled EDR Contact: 05/20/2013
Data Release Frequency: Quarterly

TOXIC PITS: Toxic Pits Cleanup Act Sites

Toxic PITS Cleanup Act Sites. TOXIC PITS identifies sites suspected of containing hazardous substances where cleanup has not yet been completed.

Date of Government Version: 07/01/1995
Date Data Arrived at EDR: 08/30/1995
Date Made Active in Reports: 09/26/1995
Number of Days to Update: 27

Source: State Water Resources Control Board
Telephone: 916-227-4364
Last EDR Contact: 01/26/2009
Next Scheduled EDR Contact: 04/27/2009
Data Release Frequency: No Update Planned

CDL: Clandestine Drug Labs

A listing of drug lab locations. Listing of a location in this database does not indicate that any illegal drug lab materials were or were not present there, and does not constitute a determination that the location either requires or does not require additional cleanup work.

Date of Government Version: 06/30/2012
Date Data Arrived at EDR: 09/12/2012
Date Made Active in Reports: 10/03/2012
Number of Days to Update: 21

Source: Department of Toxic Substances Control
Telephone: 916-255-6504
Last EDR Contact: 04/01/2013
Next Scheduled EDR Contact: 07/15/2013
Data Release Frequency: Varies

US HIST CDL: National Clandestine Laboratory Register

A listing of clandestine drug lab locations. The U.S. Department of Justice ("the Department") provides this web site as a public service. It contains addresses of some locations where law enforcement agencies reported they found chemicals or other items that indicated the presence of either clandestine drug laboratories or dumpsites. In most cases, the source of the entries is not the Department, and the Department has not verified the entry and does not guarantee its accuracy. Members of the public must verify the accuracy of all entries by, for example, contacting local law enforcement and local health departments.

Date of Government Version: 09/01/2007
Date Data Arrived at EDR: 11/19/2008
Date Made Active in Reports: 03/30/2009
Number of Days to Update: 131

Source: Drug Enforcement Administration
Telephone: 202-307-1000
Last EDR Contact: 03/23/2009
Next Scheduled EDR Contact: 06/22/2009
Data Release Frequency: No Update Planned

Local Lists of Registered Storage Tanks

CA FID UST: Facility Inventory Database
The Facility Inventory Database (FID) contains a historical listing of active and inactive underground storage tank locations from the State Water Resource Control Board. Refer to local/county source for current data.

Date of Government Version: 10/31/1994
Date Data Arrived at EDR: 09/05/1995
Date Made Active in Reports: 09/29/1995
Number of Days to Update: 24

Source: California Environmental Protection Agency
Telephone: 916-341-5851
Last EDR Contact: 12/28/1998
Next Scheduled EDR Contact: N/A
Data Release Frequency: No Update Planned

UST MENDOCINO: Mendocino County UST Database
A listing of underground storage tank locations in Mendocino County.

Date of Government Version: 09/23/2009
Date Data Arrived at EDR: 09/23/2009
Date Made Active in Reports: 10/01/2009
Number of Days to Update: 8

Source: Department of Public Health
Telephone: 707-463-4466
Last EDR Contact: 03/04/2013
Next Scheduled EDR Contact: 06/17/2013
Data Release Frequency: Annually

HIST UST: Hazardous Substance Storage Container Database
The Hazardous Substance Storage Container Database is a historical listing of UST sites. Refer to local/county source for current data.

Date of Government Version: 10/15/1990
Date Data Arrived at EDR: 01/25/1991
Date Made Active in Reports: 02/12/1991
Number of Days to Update: 18

Source: State Water Resources Control Board
Telephone: 916-341-5851
Last EDR Contact: 07/26/2001
Next Scheduled EDR Contact: N/A
Data Release Frequency: No Update Planned

SWEEPS UST: SWEEPS UST Listing
Statewide Environmental Evaluation and Planning System. This underground storage tank listing was updated and maintained by a company contacted by the SWRCB in the early 1990's. The listing is no longer updated or maintained. The local agency is the contact for more information on a site on the SWEEPS list.

Date of Government Version: 06/01/1994
Date Data Arrived at EDR: 07/07/2005
Date Made Active in Reports: 08/11/2005
Number of Days to Update: 35

Source: State Water Resources Control Board
Telephone: N/A
Last EDR Contact: 06/03/2005
Next Scheduled EDR Contact: N/A
Data Release Frequency: No Update Planned

Local Land Records

LIENS 2: CERCLA Lien Information
A Federal CERCLA ('Superfund') lien can exist by operation of law at any site or property at which EPA has spent Superfund monies. These monies are spent to investigate and address releases and threatened releases of contamination. CERCLIS provides information as to the identity of these sites and properties.

Date of Government Version: 02/16/2012
Date Data Arrived at EDR: 03/26/2012
Date Made Active in Reports: 06/14/2012
Number of Days to Update: 80

Source: Environmental Protection Agency
Telephone: 202-564-6023
Last EDR Contact: 04/29/2013
Next Scheduled EDR Contact: 08/12/2013
Data Release Frequency: Varies

LIENS: Environmental Liens Listing
A listing of property locations with environmental liens for California where DTSC is a lien holder.

Date of Government Version: 03/15/2013
Date Data Arrived at EDR: 03/15/2013
Date Made Active in Reports: 03/27/2013
Number of Days to Update: 12

Source: Department of Toxic Substances Control
Telephone: 916-323-3400
Last EDR Contact: 03/11/2013
Next Scheduled EDR Contact: 06/24/2013
Data Release Frequency: Varies

DEED: Deed Restriction Listing

Site Mitigation and Brownfields Reuse Program Facility Sites with Deed Restrictions & Hazardous Waste Management Program Facility Sites with Deed / Land Use Restriction. The DTSC Site Mitigation and Brownfields Reuse Program (SMBRP) list includes sites cleaned up under the program's oversight and generally does not include current or former hazardous waste facilities that required a hazardous waste facility permit. The list represents deed restrictions that are active. Some sites have multiple deed restrictions. The DTSC Hazardous Waste Management Program (HWMP) has developed a list of current or former hazardous waste facilities that have a recorded land use restriction at the local county recorder's office. The land use restrictions on this list were required by the DTSC HWMP as a result of the presence of hazardous substances that remain on site after the facility (or part of the facility) has been closed or cleaned up. The types of land use restriction include deed notice, deed restriction, or a land use restriction that binds current and future owners.

Date of Government Version: 03/11/2013
Date Data Arrived at EDR: 03/12/2013
Date Made Active in Reports: 03/25/2013
Number of Days to Update: 13

Source: Department of Toxic Substances Control
Telephone: 916-323-3400
Last EDR Contact: 03/12/2013
Next Scheduled EDR Contact: 06/24/2013
Data Release Frequency: Semi-Annually

Records of Emergency Release Reports

HMIRS: Hazardous Materials Information Reporting System

Hazardous Materials Incident Report System. HMIRS contains hazardous material spill incidents reported to DOT.

Date of Government Version: 12/31/2012
Date Data Arrived at EDR: 01/03/2013
Date Made Active in Reports: 02/27/2013
Number of Days to Update: 55

Source: U.S. Department of Transportation
Telephone: 202-366-4555
Last EDR Contact: 04/02/2013
Next Scheduled EDR Contact: 07/15/2013
Data Release Frequency: Annually

CHMIRS: California Hazardous Material Incident Report System

California Hazardous Material Incident Reporting System. CHMIRS contains information on reported hazardous material incidents (accidental releases or spills).

Date of Government Version: 12/06/2012
Date Data Arrived at EDR: 01/29/2013
Date Made Active in Reports: 03/19/2013
Number of Days to Update: 49

Source: Office of Emergency Services
Telephone: 916-845-8400
Last EDR Contact: 01/29/2013
Next Scheduled EDR Contact: 05/13/2013
Data Release Frequency: Varies

LDS: Land Disposal Sites Listing

The Land Disposal program regulates of waste discharge to land for treatment, storage and disposal in waste management units.

Date of Government Version: 03/18/2013
Date Data Arrived at EDR: 03/19/2013
Date Made Active in Reports: 03/27/2013
Number of Days to Update: 8

Source: State Water Qualilty Control Board
Telephone: 866-480-1028
Last EDR Contact: 03/19/2013
Next Scheduled EDR Contact: 07/01/2013
Data Release Frequency: Quarterly

MCS: Military Cleanup Sites Listing

The State Water Resources Control Board and nine Regional Water Quality Control Boards partner with the Department of Defense (DoD) through the Defense and State Memorandum of Agreement (DSMOA) to oversee the investigation and remediation of water quality issues at military facilities.

Date of Government Version: 03/18/2013
Date Data Arrived at EDR: 03/19/2013
Date Made Active in Reports: 03/27/2013
Number of Days to Update: 8

Source: State Water Resources Control Board
Telephone: 866-480-1028
Last EDR Contact: 03/19/2013
Next Scheduled EDR Contact: 07/01/2013
Data Release Frequency: Quarterly

SPILLS 90: SPILLS90 data from FirstSearch

Spills 90 includes those spill and release records available exclusively from FirstSearch databases. Typically, they may include chemical, oil and/or hazardous substance spills recorded after 1990. Duplicate records that are already included in EDR incident and release records are not included in Spills 90.

Date of Government Version: 06/06/2012
Date Data Arrived at EDR: 01/03/2013
Date Made Active in Reports: 02/22/2013
Number of Days to Update: 50

Source: FirstSearch
Telephone: N/A
Last EDR Contact: 01/03/2013
Next Scheduled EDR Contact: N/A
Data Release Frequency: No Update Planned

Other Ascertainable Records

RCRA NonGen / NLR: RCRA - Non Generators

RCRAInfo is EPA's comprehensive information system, providing access to data supporting the Resource Conservation and Recovery Act (RCRA) of 1976 and the Hazardous and Solid Waste Amendments (HSWA) of 1984. The database includes selective information on sites which generate, transport, store, treat and/or dispose of hazardous waste as defined by the Resource Conservation and Recovery Act (RCRA). Non-Generators do not presently generate hazardous waste.

Date of Government Version: 02/12/2013
Date Data Arrived at EDR: 02/15/2013
Date Made Active in Reports: 02/27/2013
Number of Days to Update: 12

Source: Environmental Protection Agency
Telephone: (415) 495-8895
Last EDR Contact: 04/03/2013
Next Scheduled EDR Contact: 07/15/2013
Data Release Frequency: Varies

DOT OPS: Incident and Accident Data

Department of Transporation, Office of Pipeline Safety Incident and Accident data.

Date of Government Version: 07/31/2012
Date Data Arrived at EDR: 08/07/2012
Date Made Active in Reports: 09/18/2012
Number of Days to Update: 42

Source: Department of Transporation, Office of Pipeline Safety
Telephone: 202-366-4595
Last EDR Contact: 02/05/2013
Next Scheduled EDR Contact: 05/20/2013
Data Release Frequency: Varies

DOD: Department of Defense Sites

This data set consists of federally owned or administered lands, administered by the Department of Defense, that have any area equal to or greater than 640 acres of the United States, Puerto Rico, and the U.S. Virgin Islands.

Date of Government Version: 12/31/2005
Date Data Arrived at EDR: 11/10/2006
Date Made Active in Reports: 01/11/2007
Number of Days to Update: 62

Source: USGS
Telephone: 888-275-8747
Last EDR Contact: 04/19/2013
Next Scheduled EDR Contact: 07/29/2013
Data Release Frequency: Semi-Annually

FUDS: Formerly Used Defense Sites

The listing includes locations of Formerly Used Defense Sites properties where the US Army Corps of Engineers is actively working or will take necessary cleanup actions.

Date of Government Version: 12/31/2011
Date Data Arrived at EDR: 02/26/2013
Date Made Active in Reports: 03/13/2013
Number of Days to Update: 15

Source: U.S. Army Corps of Engineers
Telephone: 202-528-4285
Last EDR Contact: 03/11/2013
Next Scheduled EDR Contact: 06/24/2013
Data Release Frequency: Varies

CONSENT: Superfund (CERCLA) Consent Decrees

Major legal settlements that establish responsibility and standards for cleanup at NPL (Superfund) sites. Released periodically by United States District Courts after settlement by parties to litigation matters.

Date of Government Version: 12/31/2011
Date Data Arrived at EDR: 01/15/2013
Date Made Active in Reports: 03/13/2013
Number of Days to Update: 57

Source: Department of Justice, Consent Decree Library
Telephone: Varies
Last EDR Contact: 04/01/2013
Next Scheduled EDR Contact: 07/15/2013
Data Release Frequency: Varies

ROD: Records Of Decision

Record of Decision. ROD documents mandate a permanent remedy at an NPL (Superfund) site containing technical and health information to aid in the cleanup.

Date of Government Version: 12/18/2012
Date Data Arrived at EDR: 03/13/2013
Date Made Active in Reports: 04/12/2013
Number of Days to Update: 30

Source: EPA
Telephone: 703-416-0223
Last EDR Contact: 03/13/2013
Next Scheduled EDR Contact: 06/24/2013
Data Release Frequency: Annually

UMTRA: Uranium Mill Tailings Sites

Uranium ore was mined by private companies for federal government use in national defense programs. When the mills shut down, large piles of the sand-like material (mill tailings) remain after uranium has been extracted from the ore. Levels of human exposure to radioactive materials from the piles are low; however, in some cases tailings were used as construction materials before the potential health hazards of the tailings were recognized.

Date of Government Version: 09/14/2010
Date Data Arrived at EDR: 10/07/2011
Date Made Active in Reports: 03/01/2012
Number of Days to Update: 146

Source: Department of Energy
Telephone: 505-845-0011
Last EDR Contact: 02/25/2013
Next Scheduled EDR Contact: 06/10/2013
Data Release Frequency: Varies

US MINES: Mines Master Index File

Contains all mine identification numbers issued for mines active or opened since 1971. The data also includes violation information.

Date of Government Version: 08/18/2011
Date Data Arrived at EDR: 09/08/2011
Date Made Active in Reports: 09/29/2011
Number of Days to Update: 21

Source: Department of Labor, Mine Safety and Health Administration
Telephone: 303-231-5959
Last EDR Contact: 03/06/2013
Next Scheduled EDR Contact: 06/17/2013
Data Release Frequency: Semi-Annually

TRIS: Toxic Chemical Release Inventory System

Toxic Release Inventory System. TRIS identifies facilities which release toxic chemicals to the air, water and land in reportable quantities under SARA Title III Section 313.

Date of Government Version: 12/31/2009
Date Data Arrived at EDR: 09/01/2011
Date Made Active in Reports: 01/10/2012
Number of Days to Update: 131

Source: EPA
Telephone: 202-566-0250
Last EDR Contact: 02/26/2013
Next Scheduled EDR Contact: 06/10/2013
Data Release Frequency: Annually

TSCA: Toxic Substances Control Act

Toxic Substances Control Act. TSCA identifies manufacturers and importers of chemical substances included on the TSCA Chemical Substance Inventory list. It includes data on the production volume of these substances by plant site.

Date of Government Version: 12/31/2006
Date Data Arrived at EDR: 09/29/2010
Date Made Active in Reports: 12/02/2010
Number of Days to Update: 64

Source: EPA
Telephone: 202-260-5521
Last EDR Contact: 03/28/2013
Next Scheduled EDR Contact: 07/08/2013
Data Release Frequency: Every 4 Years

FTTS: FIFRA/ TSCA Tracking System - FIFRA (Federal Insecticide, Fungicide, & Rodenticide Act)/TSCA (Toxic Substances Control Act)
FTTS tracks administrative cases and pesticide enforcement actions and compliance activities related to FIFRA, TSCA and EPCRA (Emergency Planning and Community Right-to-Know Act). To maintain currency, EDR contacts the Agency on a quarterly basis.

Date of Government Version: 04/09/2009
Date Data Arrived at EDR: 04/16/2009
Date Made Active in Reports: 05/11/2009
Number of Days to Update: 25

Source: EPA/Office of Prevention, Pesticides and Toxic Substances
Telephone: 202-566-1667
Last EDR Contact: 02/25/2013
Next Scheduled EDR Contact: 06/10/2013
Data Release Frequency: Quarterly

FTTS INSP: FIFRA/ TSCA Tracking System - FIFRA (Federal Insecticide, Fungicide, & Rodenticide Act)/TSCA (Toxic Substances Control Act)
A listing of FIFRA/TSCA Tracking System (FTTS) inspections and enforcements.

Date of Government Version: 04/09/2009
Date Data Arrived at EDR: 04/16/2009
Date Made Active in Reports: 05/11/2009
Number of Days to Update: 25

Source: EPA
Telephone: 202-566-1667
Last EDR Contact: 02/25/2013
Next Scheduled EDR Contact: 06/10/2013
Data Release Frequency: Quarterly

HIST FTTS: FIFRA/TSCA Tracking System Administrative Case Listing
A complete administrative case listing from the FIFRA/TSCA Tracking System (FTTS) for all ten EPA regions. The information was obtained from the National Compliance Database (NCDB). NCDB supports the implementation of FIFRA (Federal Insecticide, Fungicide, and Rodenticide Act) and TSCA (Toxic Substances Control Act). Some EPA regions are now closing out records. Because of that, and the fact that some EPA regions are not providing EPA Headquarters with updated records, it was decided to create a HIST FTTS database. It included records that may not be included in the newer FTTS database updates. This database is no longer updated.

Date of Government Version: 10/19/2006
Date Data Arrived at EDR: 03/01/2007
Date Made Active in Reports: 04/10/2007
Number of Days to Update: 40

Source: Environmental Protection Agency
Telephone: 202-564-2501
Last EDR Contact: 12/17/2007
Next Scheduled EDR Contact: 03/17/2008
Data Release Frequency: No Update Planned

HIST FTTS INSP: FIFRA/TSCA Tracking System Inspection & Enforcement Case Listing
A complete inspection and enforcement case listing from the FIFRA/TSCA Tracking System (FTTS) for all ten EPA regions. The information was obtained from the National Compliance Database (NCDB). NCDB supports the implementation of FIFRA (Federal Insecticide, Fungicide, and Rodenticide Act) and TSCA (Toxic Substances Control Act). Some EPA regions are now closing out records. Because of that, and the fact that some EPA regions are not providing EPA Headquarters with updated records, it was decided to create a HIST FTTS database. It included records that may not be included in the newer FTTS database updates. This database is no longer updated.

Date of Government Version: 10/19/2006
Date Data Arrived at EDR: 03/01/2007
Date Made Active in Reports: 04/10/2007
Number of Days to Update: 40

Source: Environmental Protection Agency
Telephone: 202-564-2501
Last EDR Contact: 12/17/2008
Next Scheduled EDR Contact: 03/17/2008
Data Release Frequency: No Update Planned

SSTS: Section 7 Tracking Systems
Section 7 of the Federal Insecticide, Fungicide and Rodenticide Act, as amended (92 Stat. 829) requires all registered pesticide-producing establishments to submit a report to the Environmental Protection Agency by March 1st each year. Each establishment must report the types and amounts of pesticides, active ingredients and devices being produced, and those having been produced and sold or distributed in the past year.

Date of Government Version: 12/31/2009
Date Data Arrived at EDR: 12/10/2010
Date Made Active in Reports: 02/25/2011
Number of Days to Update: 77

Source: EPA
Telephone: 202-564-4203
Last EDR Contact: 04/29/2013
Next Scheduled EDR Contact: 08/12/2013
Data Release Frequency: Annually

ICIS: Integrated Compliance Information System

The Integrated Compliance Information System (ICIS) supports the information needs of the national enforcement and compliance program as well as the unique needs of the National Pollutant Discharge Elimination System (NPDES) program.

Date of Government Version: 07/20/2011
Date Data Arrived at EDR: 11/10/2011
Date Made Active in Reports: 01/10/2012
Number of Days to Update: 61

Source: Environmental Protection Agency
Telephone: 202-564-5088
Last EDR Contact: 04/15/2013
Next Scheduled EDR Contact: 07/29/2013
Data Release Frequency: Quarterly

PADS: PCB Activity Database System

PCB Activity Database. PADS Identifies generators, transporters, commercial storers and/or brokers and disposers of PCB's who are required to notify the EPA of such activities.

Date of Government Version: 11/01/2010
Date Data Arrived at EDR: 11/10/2010
Date Made Active in Reports: 02/16/2011
Number of Days to Update: 98

Source: EPA
Telephone: 202-566-0500
Last EDR Contact: 04/19/2013
Next Scheduled EDR Contact: 07/29/2013
Data Release Frequency: Annually

MLTS: Material Licensing Tracking System

MLTS is maintained by the Nuclear Regulatory Commission and contains a list of approximately 8,100 sites which possess or use radioactive materials and which are subject to NRC licensing requirements. To maintain currency, EDR contacts the Agency on a quarterly basis.

Date of Government Version: 06/21/2011
Date Data Arrived at EDR: 07/15/2011
Date Made Active in Reports: 09/13/2011
Number of Days to Update: 60

Source: Nuclear Regulatory Commission
Telephone: 301-415-7169
Last EDR Contact: 03/11/2013
Next Scheduled EDR Contact: 06/24/2013
Data Release Frequency: Quarterly

RADINFO: Radiation Information Database

The Radiation Information Database (RADINFO) contains information about facilities that are regulated by U.S. Environmental Protection Agency (EPA) regulations for radiation and radioactivity.

Date of Government Version: 01/08/2013
Date Data Arrived at EDR: 01/09/2013
Date Made Active in Reports: 04/12/2013
Number of Days to Update: 93

Source: Environmental Protection Agency
Telephone: 202-343-9775
Last EDR Contact: 04/11/2013
Next Scheduled EDR Contact: 07/22/2013
Data Release Frequency: Quarterly

FINDS: Facility Index System/Facility Registry System

Facility Index System. FINDS contains both facility information and 'pointers' to other sources that contain more detail. EDR includes the following FINDS databases in this report: PCS (Permit Compliance System), AIRS (Aerometric Information Retrieval System), DOCKET (Enforcement Docket used to manage and track information on civil judicial enforcement cases for all environmental statutes), FURS (Federal Underground Injection Control), C-DOCKET (Criminal Docket System used to track criminal enforcement actions for all environmental statutes), FFIS (Federal Facilities Information System), STATE (State Environmental Laws and Statutes), and PADS (PCB Activity Data System).

Date of Government Version: 10/23/2011
Date Data Arrived at EDR: 12/13/2011
Date Made Active in Reports: 03/01/2012
Number of Days to Update: 79

Source: EPA
Telephone: (415) 947-8000
Last EDR Contact: 03/12/2013
Next Scheduled EDR Contact: 06/24/2013
Data Release Frequency: Quarterly

RAATS: RCRA Administrative Action Tracking System

RCRA Administration Action Tracking System. RAATS contains records based on enforcement actions issued under RCRA pertaining to major violators and includes administrative and civil actions brought by the EPA. For administration actions after September 30, 1995, data entry in the RAATS database was discontinued. EPA will retain a copy of the database for historical records. It was necessary to terminate RAATS because a decrease in agency resources made it impossible to continue to update the information contained in the database.

Date of Government Version: 04/17/1995
Date Data Arrived at EDR: 07/03/1995
Date Made Active in Reports: 08/07/1995
Number of Days to Update: 35

Source: EPA
Telephone: 202-564-4104
Last EDR Contact: 06/02/2008
Next Scheduled EDR Contact: 09/01/2008
Data Release Frequency: No Update Planned

RMP: Risk Management Plans

When Congress passed the Clean Air Act Amendments of 1990, it required EPA to publish regulations and guidance for chemical accident prevention at facilities using extremely hazardous substances. The Risk Management Program Rule (RMP Rule) was written to implement Section 112(r) of these amendments. The rule, which built upon existing industry codes and standards, requires companies of all sizes that use certain flammable and toxic substances to develop a Risk Management Program, which includes a(n): Hazard assessment that details the potential effects of an accidental release, an accident history of the last five years, and an evaluation of worst-case and alternative accidental releases; Prevention program that includes safety precautions and maintenance, monitoring, and employee training measures; and Emergency response program that spells out emergency health care, employee training measures and procedures for informing the public and response agencies (e.g the fire department) should an accident occur.

Date of Government Version: 05/08/2012
Date Data Arrived at EDR: 05/25/2012
Date Made Active in Reports: 07/10/2012
Number of Days to Update: 46

Source: Environmental Protection Agency
Telephone: 202-564-8600
Last EDR Contact: 04/29/2013
Next Scheduled EDR Contact: 08/12/2013
Data Release Frequency: Varies

BRS: Biennial Reporting System

The Biennial Reporting System is a national system administered by the EPA that collects data on the generation and management of hazardous waste. BRS captures detailed data from two groups: Large Quantity Generators (LQG) and Treatment, Storage, and Disposal Facilities.

Date of Government Version: 12/31/2011
Date Data Arrived at EDR: 02/26/2013
Date Made Active in Reports: 04/19/2013
Number of Days to Update: 52

Source: EPA/NTIS
Telephone: 800-424-9346
Last EDR Contact: 02/26/2013
Next Scheduled EDR Contact: 06/10/2013
Data Release Frequency: Biennially

CA BOND EXP. PLAN: Bond Expenditure Plan

Department of Health Services developed a site-specific expenditure plan as the basis for an appropriation of Hazardous Substance Cleanup Bond Act funds. It is not updated.

Date of Government Version: 01/01/1989
Date Data Arrived at EDR: 07/27/1994
Date Made Active in Reports: 08/02/1994
Number of Days to Update: 6

Source: Department of Health Services
Telephone: 916-255-2118
Last EDR Contact: 05/31/1994
Next Scheduled EDR Contact: N/A
Data Release Frequency: No Update Planned

NPDES: NPDES Permits Listing

A listing of NPDES permits, including stormwater.

Date of Government Version: 02/18/2013
Date Data Arrived at EDR: 02/18/2013
Date Made Active in Reports: 03/20/2013
Number of Days to Update: 30

Source: State Water Resources Control Board
Telephone: 916-445-9379
Last EDR Contact: 02/18/2013
Next Scheduled EDR Contact: 06/03/2013
Data Release Frequency: Quarterly

UIC: UIC Listing

A listing of underground control injection wells.

Date of Government Version: 03/05/2013
Date Data Arrived at EDR: 03/19/2013
Date Made Active in Reports: 03/27/2013
Number of Days to Update: 8

Source: Deaprtment of Conservation
Telephone: 916-445-2408
Last EDR Contact: 03/19/2013
Next Scheduled EDR Contact: 12/31/2012
Data Release Frequency: Varies

CORTESE: "Cortese" Hazardous Waste & Substances Sites List
The sites for the list are designated by the State Water Resource Control Board (LUST), the Integrated Waste Board (SWF/LS), and the Department of Toxic Substances Control (Cal-Sites).

Date of Government Version: 01/02/2013
Date Data Arrived at EDR: 01/03/2013
Date Made Active in Reports: 02/22/2013
Number of Days to Update: 50

Source: CAL EPA/Office of Emergency Information
Telephone: 916-323-3400
Last EDR Contact: 04/02/2013
Next Scheduled EDR Contact: 07/15/2013
Data Release Frequency: Quarterly

HIST CORTESE: Hazardous Waste & Substance Site List
The sites for the list are designated by the State Water Resource Control Board [LUST], the Integrated Waste Board [SWF/LS], and the Department of Toxic Substances Control [CALSITES]. This listing is no longer updated by the state agency.

Date of Government Version: 04/01/2001
Date Data Arrived at EDR: 01/22/2009
Date Made Active in Reports: 04/08/2009
Number of Days to Update: 76

Source: Department of Toxic Substances Control
Telephone: 916-323-3400
Last EDR Contact: 01/22/2009
Next Scheduled EDR Contact: N/A
Data Release Frequency: No Update Planned

NOTIFY 65: Proposition 65 Records
Listings of all Proposition 65 incidents reported to counties by the State Water Resources Control Board and the Regional Water Quality Control Board. This database is no longer updated by the reporting agency.

Date of Government Version: 10/21/1993
Date Data Arrived at EDR: 11/01/1993
Date Made Active in Reports: 11/19/1993
Number of Days to Update: 18

Source: State Water Resources Control Board
Telephone: 916-445-3846
Last EDR Contact: 03/25/2013
Next Scheduled EDR Contact: 07/08/2013
Data Release Frequency: No Update Planned

DRYCLEANERS: Cleaner Facilities
A list of drycleaner related facilities that have EPA ID numbers. These are facilities with certain SIC codes: power laundries, family and commercial; garment pressing and cleaner's agents; linen supply; coin-operated laundries and cleaning; drycleaning plants, except rugs; carpet and upholster cleaning; industrial launderers; laundry and garment services.

Date of Government Version: 12/11/2012
Date Data Arrived at EDR: 12/12/2012
Date Made Active in Reports: 01/04/2013
Number of Days to Update: 23

Source: Department of Toxic Substance Control
Telephone: 916-327-4498
Last EDR Contact: 03/11/2013
Next Scheduled EDR Contact: 12/24/2012
Data Release Frequency: Annually

WIP: Well Investigation Program Case List
Well Investigation Program case in the San Gabriel and San Fernando Valley area.

Date of Government Version: 07/03/2009
Date Data Arrived at EDR: 07/21/2009
Date Made Active in Reports: 08/03/2009
Number of Days to Update: 13

Source: Los Angeles Water Quality Control Board
Telephone: 213-576-6726
Last EDR Contact: 04/01/2013
Next Scheduled EDR Contact: 07/15/2013
Data Release Frequency: Varies

ENF: Enforcement Action Listing
A listing of Water Board Enforcement Actions. Formal is everything except Oral/Verbal Communication, Notice of Violation, Expedited Payment Letter, and Staff Enforcement Letter.

Date of Government Version: 01/08/2013
Date Data Arrived at EDR: 01/29/2013
Date Made Active in Reports: 03/19/2013
Number of Days to Update: 49

Source: State Water Resoruces Control Board
Telephone: 916-445-9379
Last EDR Contact: 04/26/2013
Next Scheduled EDR Contact: 08/12/2013
Data Release Frequency: Varies

HAZNET: Facility and Manifest Data

Facility and Manifest Data. The data is extracted from the copies of hazardous waste manifests received each year by the DTSC. The annual volume of manifests is typically 700,000 - 1,000,000 annually, representing approximately 350,000 - 500,000 shipments. Data are from the manifests submitted without correction, and therefore many contain some invalid values for data elements such as generator ID, TSD ID, waste category, and disposal method.

Date of Government Version: 12/31/2011
Date Data Arrived at EDR: 06/22/2012
Date Made Active in Reports: 07/06/2012
Number of Days to Update: 14

Source: California Environmental Protection Agency
Telephone: 916-255-1136
Last EDR Contact: 04/19/2013
Next Scheduled EDR Contact: 07/29/2013
Data Release Frequency: Annually

EMI: Emissions Inventory Data

Toxics and criteria pollutant emissions data collected by the ARB and local air pollution agencies.

Date of Government Version: 12/31/2008
Date Data Arrived at EDR: 09/29/2010
Date Made Active in Reports: 10/18/2010
Number of Days to Update: 19

Source: California Air Resources Board
Telephone: 916-322-2990
Last EDR Contact: 03/29/2013
Next Scheduled EDR Contact: 07/08/2013
Data Release Frequency: Varies

INDIAN RESERV: Indian Reservations

This map layer portrays Indian administered lands of the United States that have any area equal to or greater than 640 acres.

Date of Government Version: 12/31/2005
Date Data Arrived at EDR: 12/08/2006
Date Made Active in Reports: 01/11/2007
Number of Days to Update: 34

Source: USGS
Telephone: 202-208-3710
Last EDR Contact: 04/19/2013
Next Scheduled EDR Contact: 07/29/2013
Data Release Frequency: Semi-Annually

SCRD DRYCLEANERS: State Coalition for Remediation of Drycleaners Listing

The State Coalition for Remediation of Drycleaners was established in 1998, with support from the U.S. EPA Office of Superfund Remediation and Technology Innovation. It is comprised of representatives of states with established drycleaner remediation programs. Currently the member states are Alabama, Connecticut, Florida, Illinois, Kansas, Minnesota, Missouri, North Carolina, Oregon, South Carolina, Tennessee, Texas, and Wisconsin.

Date of Government Version: 03/07/2011
Date Data Arrived at EDR: 03/09/2011
Date Made Active in Reports: 05/02/2011
Number of Days to Update: 54

Source: Environmental Protection Agency
Telephone: 615-532-8599
Last EDR Contact: 04/23/2013
Next Scheduled EDR Contact: 08/05/2013
Data Release Frequency: Varies

US FIN ASSUR: Financial Assurance Information

All owners and operators of facilities that treat, store, or dispose of hazardous waste are required to provide proof that they will have sufficient funds to pay for the clean up, closure, and post-closure care of their facilities.

Date of Government Version: 11/20/2012
Date Data Arrived at EDR: 11/30/2012
Date Made Active in Reports: 02/27/2013
Number of Days to Update: 89

Source: Environmental Protection Agency
Telephone: 202-566-1917
Last EDR Contact: 02/19/2013
Next Scheduled EDR Contact: 06/03/2013
Data Release Frequency: Quarterly

PCB TRANSFORMER: PCB Transformer Registration Database

The database of PCB transformer registrations that includes all PCB registration submittals.

Date of Government Version: 02/01/2011
Date Data Arrived at EDR: 10/19/2011
Date Made Active in Reports: 01/10/2012
Number of Days to Update: 83

Source: Environmental Protection Agency
Telephone: 202-566-0517
Last EDR Contact: 02/01/2013
Next Scheduled EDR Contact: 05/13/2013
Data Release Frequency: Varies

PROC: Certified Processors Database
A listing of certified processors.

Date of Government Version: 03/18/2013
Date Data Arrived at EDR: 03/19/2013
Date Made Active in Reports: 03/27/2013
Number of Days to Update: 8

Source: Department of Conservation
Telephone: 916-323-3836
Last EDR Contact: 03/19/2013
Next Scheduled EDR Contact: 07/01/2013
Data Release Frequency: Quarterly

MWMP: Medical Waste Management Program Listing
The Medical Waste Management Program (MWMP) ensures the proper handling and disposal of medical waste by permitting and inspecting medical waste Offsite Treatment Facilities (PDF) and Transfer Stations (PDF) throughout the state. MWMP also oversees all Medical Waste Transporters.

Date of Government Version: 03/06/2013
Date Data Arrived at EDR: 03/12/2013
Date Made Active in Reports: 03/25/2013
Number of Days to Update: 13

Source: Department of Public Health
Telephone: 916-558-1784
Last EDR Contact: 03/11/2013
Next Scheduled EDR Contact: 06/24/2013
Data Release Frequency: Varies

COAL ASH DOE: Sleam-Electric Plan Operation Data
A listing of power plants that store ash in surface ponds.

Date of Government Version: 12/31/2005
Date Data Arrived at EDR: 08/07/2009
Date Made Active in Reports: 10/22/2009
Number of Days to Update: 76

Source: Department of Energy
Telephone: 202-586-8719
Last EDR Contact: 04/18/2013
Next Scheduled EDR Contact: 07/29/2013
Data Release Frequency: Varies

COAL ASH EPA: Coal Combustion Residues Surface Impoundments List
A listing of coal combustion residues surface impoundments with high hazard potential ratings.

Date of Government Version: 08/17/2010
Date Data Arrived at EDR: 01/03/2011
Date Made Active in Reports: 03/21/2011
Number of Days to Update: 77

Source: Environmental Protection Agency
Telephone: N/A
Last EDR Contact: 03/15/2013
Next Scheduled EDR Contact: 06/24/2013
Data Release Frequency: Varies

HWT: Registered Hazardous Waste Transporter Database
A listing of hazardous waste transporters. In California, unless specifically exempted, it is unlawful for any person to transport hazardous wastes unless the person holds a valid registration issued by DTSC. A hazardous waste transporter registration is valid for one year and is assigned a unique registration number.

Date of Government Version: 01/15/2013
Date Data Arrived at EDR: 01/15/2013
Date Made Active in Reports: 02/22/2013
Number of Days to Update: 38

Source: Department of Toxic Substances Control
Telephone: 916-440-7145
Last EDR Contact: 04/16/2013
Next Scheduled EDR Contact: 07/29/2013
Data Release Frequency: Quarterly

HWP: EnviroStor Permitted Facilities Listing
Detailed information on permitted hazardous waste facilities and corrective action ("cleanups") tracked in EnviroStor.

Date of Government Version: 02/25/2013
Date Data Arrived at EDR: 02/26/2013
Date Made Active in Reports: 03/25/2013
Number of Days to Update: 27

Source: Department of Toxic Substances Control
Telephone: 916-323-3400
Last EDR Contact: 02/26/2013
Next Scheduled EDR Contact: 06/10/2013
Data Release Frequency: Quarterly

Financial Assurance 2: Financial Assurance Information Listing
A listing of financial assurance information for solid waste facilities. Financial assurance is intended to ensure that resources are available to pay for the cost of closure, post-closure care, and corrective measures if the owner or operator of a regulated facility is unable or unwilling to pay.

Date of Government Version: 02/19/2013
Date Data Arrived at EDR: 02/20/2013
Date Made Active in Reports: 03/20/2013
Number of Days to Update: 28

Source: California Integrated Waste Management Board
Telephone: 916-341-6066
Last EDR Contact: 02/18/2013
Next Scheduled EDR Contact: 06/03/2013
Data Release Frequency: Varies

Financial Assurance 1: Financial Assurance Information Listing
Financial Assurance information

Date of Government Version: 03/01/2007
Date Data Arrived at EDR: 06/01/2007
Date Made Active in Reports: 06/29/2007
Number of Days to Update: 28

Source: Department of Toxic Substances Control
Telephone: 916-255-3628
Last EDR Contact: 02/01/2013
Next Scheduled EDR Contact: 05/13/2013
Data Release Frequency: Varies

2020 COR ACTION: 2020 Corrective Action Program List
The EPA has set ambitious goals for the RCRA Corrective Action program by creating the 2020 Corrective Action Universe. This RCRA cleanup baseline includes facilities expected to need corrective action. The 2020 universe contains a wide variety of sites. Some properties are heavily contaminated while others were contaminated but have since been cleaned up. Still others have not been fully investigated yet, and may require little or no remediation. Inclusion in the 2020 Universe does not necessarily imply failure on the part of a facility to meet its RCRA obligations.

Date of Government Version: 11/11/2011
Date Data Arrived at EDR: 05/18/2012
Date Made Active in Reports: 05/25/2012
Number of Days to Update: 7

Source: Environmental Protection Agency
Telephone: 703-308-4044
Last EDR Contact: 02/15/2013
Next Scheduled EDR Contact: 05/27/2013
Data Release Frequency: Varies

FEDLAND: Federal and Indian Lands
Federally and Indian administrated lands of the United States. Lands included are administrated by: Army Corps of Engineers, Bureau of Reclamation, National Wild and Scenic River, National Wildlife Refuge, Public Domain Land, Wilderness, Wilderness Study Area, Wildlife Management Area, Bureau of Indian Affairs, Bureau of Land Management, Department of Justice, Forest Service, Fish and Wildlife Service, National Park Service.

Date of Government Version: 12/31/2005
Date Data Arrived at EDR: 02/06/2006
Date Made Active in Reports: 01/11/2007
Number of Days to Update: 339

Source: U.S. Geological Survey
Telephone: 888-275-8747
Last EDR Contact: 04/19/2013
Next Scheduled EDR Contact: 07/29/2013
Data Release Frequency: N/A

PRP: Potentially Responsible Parties
A listing of verified Potentially Responsible Parties

Date of Government Version: 12/02/2012
Date Data Arrived at EDR: 01/03/2013
Date Made Active in Reports: 03/13/2013
Number of Days to Update: 69

Source: EPA
Telephone: 202-564-6023
Last EDR Contact: 04/04/2013
Next Scheduled EDR Contact: 07/15/2013
Data Release Frequency: Quarterly

WDS: Waste Discharge System
Sites which have been issued waste discharge requirements.

Date of Government Version: 06/19/2007
Date Data Arrived at EDR: 06/20/2007
Date Made Active in Reports: 06/29/2007
Number of Days to Update: 9

Source: State Water Resources Control Board
Telephone: 916-341-5227
Last EDR Contact: 02/25/2013
Next Scheduled EDR Contact: 06/10/2013
Data Release Frequency: Quarterly

US AIRS (AFS): Aerometric Information Retrieval System Facility Subsystem (AFS)
The database is a sub-system of Aerometric Information Retrieval System (AIRS). AFS contains compliance data on air pollution point sources regulated by the U.S. EPA and/or state and local air regulatory agencies. This information comes from source reports by various stationary sources of air pollution, such as electric power plants, steel mills, factories, and universities, and provides information about the air pollutants they produce. Action, air program, air program pollutant, and general level plant data. It is used to track emissions and compliance data from industrial plants.

Date of Government Version: 11/15/2012
Date Data Arrived at EDR: 11/16/2012
Date Made Active in Reports: 02/15/2013
Number of Days to Update: 91

Source: EPA
Telephone: 202-564-5962
Last EDR Contact: 04/01/2013
Next Scheduled EDR Contact: 07/15/2013
Data Release Frequency: Annually

US AIRS MINOR: Air Facility System Data
A listing of minor source facilities.

Date of Government Version: 11/15/2012
Date Data Arrived at EDR: 11/16/2012
Date Made Active in Reports: 02/15/2013
Number of Days to Update: 91

Source: EPA
Telephone: 202-564-5962
Last EDR Contact: 04/01/2013
Next Scheduled EDR Contact: 07/15/2013
Data Release Frequency: Annually

EPA WATCH LIST: EPA WATCH LIST
EPA maintains a "Watch List" to facilitate dialogue between EPA, state and local environmental agencies on enforcement matters relating to facilities with alleged violations identified as either significant or high priority. Being on the Watch List does not mean that the facility has actually violated the law only that an investigation by EPA or a state or local environmental agency has led those organizations to allege that an unproven violation has in fact occurred. Being on the Watch List does not represent a higher level of concern regarding the alleged violations that were detected, but instead indicates cases requiring additional dialogue between EPA, state and local agencies - primarily because of the length of time the alleged violation has gone unaddressed or unresolved.

Date of Government Version: 07/31/2012
Date Data Arrived at EDR: 08/13/2012
Date Made Active in Reports: 09/18/2012
Number of Days to Update: 36

Source: Environmental Protection Agency
Telephone: 617-520-3000
Last EDR Contact: 02/12/2013
Next Scheduled EDR Contact: 05/27/2013
Data Release Frequency: Quarterly

EDR HIGH RISK HISTORICAL RECORDS

EDR Exclusive Records

EDR MGP: EDR Proprietary Manufactured Gas Plants
The EDR Proprietary Manufactured Gas Plant Database includes records of coal gas plants (manufactured gas plants) compiled by EDR's researchers. Manufactured gas sites were used in the United States from the 1800's to 1950's to produce a gas that could be distributed and used as fuel. These plants used whale oil, rosin, coal, or a mixture of coal, oil, and water that also produced a significant amount of waste. Many of the byproducts of the gas production, such as coal tar (oily waste containing volatile and non-volatile chemicals), sludges, oils and other compounds are potentially hazardous to human health and the environment. The byproduct from this process was frequently disposed of directly at the plant site and can remain or spread slowly, serving as a continuous source of soil and groundwater contamination.

Date of Government Version: N/A
Date Data Arrived at EDR: N/A
Date Made Active in Reports: N/A
Number of Days to Update: N/A

Source: EDR, Inc.
Telephone: N/A
Last EDR Contact: N/A
Next Scheduled EDR Contact: N/A
Data Release Frequency: No Update Planned

EDR US Hist Auto Stat: EDR Exclusive Historic Gas Stations
EDR has searched selected national collections of business directories and has collected listings of potential gas station/filling station/service station sites that were available to EDR researchers. EDR's review was limited to those categories of sources that might, in EDR's opinion, include gas station/filling station/service station establishments. The categories reviewed included, but were not limited to gas, gas station, gasoline station, filling station, auto, automobile repair, auto service station, service station, etc. This database falls within a category of information EDR classifies as "High Risk Historical Records", or HRHR. EDR's HRHR effort presents unique and sometimes proprietary data about past sites and operations that typically create environmental concerns, but may not show up in current government records searches.

Date of Government Version: N/A
Date Data Arrived at EDR: N/A
Date Made Active in Reports: N/A
Number of Days to Update: N/A

Source: EDR, Inc.
Telephone: N/A
Last EDR Contact: N/A
Next Scheduled EDR Contact: N/A
Data Release Frequency: Varies

EDR US Hist Cleaners: EDR Exclusive Historic Dry Cleaners

EDR has searched selected national collections of business directories and has collected listings of potential dry cleaner sites that were available to EDR researchers. EDR's review was limited to those categories of sources that might, in EDR's opinion, include dry cleaning establishments. The categories reviewed included, but were not limited to dry cleaners, cleaners, laundry, laundromat, cleaning/laundry, wash & dry etc. This database falls within a category of information EDR classifies as "High Risk Historical Records", or HRHR. EDR's HRHR effort presents unique and sometimes proprietary data about past sites and operations that typically create environmental concerns, but may not show up in current government records searches.

Date of Government Version: N/A
Date Data Arrived at EDR: N/A
Date Made Active in Reports: N/A
Number of Days to Update: N/A

Source: EDR, Inc.
Telephone: N/A
Last EDR Contact: N/A
Next Scheduled EDR Contact: N/A
Data Release Frequency: Varies

EDR US Hist Cleaners: EDR Proprietary Historic Dry Cleaners - Cole

Date of Government Version: N/A
Date Data Arrived at EDR: N/A
Date Made Active in Reports: N/A
Number of Days to Update: N/A

Source: N/A
Telephone: N/A
Last EDR Contact: N/A
Next Scheduled EDR Contact: N/A
Data Release Frequency: Varies

EDR US Hist Auto Stat: EDR Proprietary Historic Gas Stations - Cole

Date of Government Version: N/A
Date Data Arrived at EDR: N/A
Date Made Active in Reports: N/A
Number of Days to Update: N/A

Source: N/A
Telephone: N/A
Last EDR Contact: N/A
Next Scheduled EDR Contact: N/A
Data Release Frequency: Varies

COUNTY RECORDS

ALAMEDA COUNTY:

Contaminated Sites

A listing of contaminated sites overseen by the Toxic Release Program (oil and groundwater contamination from chemical releases and spills) and the Leaking Underground Storage Tank Program (soil and ground water contamination from leaking petroleum USTs).

Date of Government Version: 01/16/2013
Date Data Arrived at EDR: 01/17/2013
Date Made Active in Reports: 02/22/2013
Number of Days to Update: 36

Source: Alameda County Environmental Health Services
Telephone: 510-567-6700
Last EDR Contact: 04/01/2013
Next Scheduled EDR Contact: 07/15/2013
Data Release Frequency: Semi-Annually

Underground Tanks

Underground storage tank sites located in Alameda county.

Date of Government Version: 01/16/2013
Date Data Arrived at EDR: 01/17/2013
Date Made Active in Reports: 01/31/2013
Number of Days to Update: 14

Source: Alameda County Environmental Health Services
Telephone: 510-567-6700
Last EDR Contact: 04/01/2013
Next Scheduled EDR Contact: 07/15/2013
Data Release Frequency: Semi-Annually

AMADOR COUNTY:

CUPA Facility List
Cupa Facility List

Date of Government Version: 03/13/2013
Date Data Arrived at EDR: 03/14/2013
Date Made Active in Reports: 04/04/2013
Number of Days to Update: 21

Source: Amador County Environmental Health
Telephone: 209-223-6439
Last EDR Contact: 03/11/2013
Next Scheduled EDR Contact: 06/24/2013
Data Release Frequency: Varies

BUTTE COUNTY:

CUPA Facility Listing
Cupa facility list.

Date of Government Version: 10/16/2012
Date Data Arrived at EDR: 10/17/2012
Date Made Active in Reports: 11/13/2012
Number of Days to Update: 27

Source: Public Health Department
Telephone: 530-538-7149
Last EDR Contact: 04/26/2013
Next Scheduled EDR Contact: 04/29/2013
Data Release Frequency: Varies

CALVERAS COUNTY:

CUPA Facility Listing
Cupa Facility Listing

Date of Government Version: 12/21/2012
Date Data Arrived at EDR: 01/04/2013
Date Made Active in Reports: 02/22/2013
Number of Days to Update: 49

Source: Calveras County Environmental Health
Telephone: 209-754-6399
Last EDR Contact: 04/15/2013
Next Scheduled EDR Contact: 07/15/2013
Data Release Frequency: Quarterly

COLUSA COUNTY:

CUPA Facility List
Cupa facility list.

Date of Government Version: 01/04/2013
Date Data Arrived at EDR: 01/14/2013
Date Made Active in Reports: 03/01/2013
Number of Days to Update: 46

Source: Health & Human Services
Telephone: 530-458-0396
Last EDR Contact: 02/11/2013
Next Scheduled EDR Contact: 05/27/2013
Data Release Frequency: Varies

CONTRA COSTA COUNTY:

Site List
List includes sites from the underground tank, hazardous waste generator and business plan/2185 programs.

Date of Government Version: 11/27/2012
Date Data Arrived at EDR: 11/28/2012
Date Made Active in Reports: 01/15/2013
Number of Days to Update: 48

Source: Contra Costa Health Services Department
Telephone: 925-646-2286
Last EDR Contact: 02/04/2013
Next Scheduled EDR Contact: 05/20/2013
Data Release Frequency: Semi-Annually

DEL NORTE COUNTY:

CUPA Facility List
Cupa Facility list

Date of Government Version: 01/09/2013
Date Data Arrived at EDR: 01/10/2013
Date Made Active in Reports: 02/25/2013
Number of Days to Update: 46

Source: Del Norte County Environmental Health Division
Telephone: 707-465-0426
Last EDR Contact: 01/08/2013
Next Scheduled EDR Contact: 05/20/2013
Data Release Frequency: Varies

EL DORADO COUNTY:

CUPA Facility List
CUPA facility list.

Date of Government Version: 02/27/2013
Date Data Arrived at EDR: 02/28/2013
Date Made Active in Reports: 03/25/2013
Number of Days to Update: 25

Source: El Dorado County Environmental Management Department
Telephone: 530-621-6623
Last EDR Contact: 02/04/2013
Next Scheduled EDR Contact: 05/20/2013
Data Release Frequency: Varies

FRESNO COUNTY:

CUPA Resources List
Certified Unified Program Agency. CUPA's are responsible for implementing a unified hazardous materials and hazardous waste management regulatory program. The agency provides oversight of businesses that deal with hazardous materials, operate underground storage tanks or aboveground storage tanks.

Date of Government Version: 02/07/2013
Date Data Arrived at EDR: 02/08/2013
Date Made Active in Reports: 03/01/2013
Number of Days to Update: 21

Source: Dept. of Community Health
Telephone: 559-445-3271
Last EDR Contact: 04/15/2013
Next Scheduled EDR Contact: 07/29/2013
Data Release Frequency: Semi-Annually

HUMBOLDT COUNTY:

CUPA Facility List
CUPA facility list.

Date of Government Version: 03/15/2013
Date Data Arrived at EDR: 03/19/2013
Date Made Active in Reports: 03/27/2013
Number of Days to Update: 8

Source: Humboldt County Environmental Health
Telephone: N/A
Last EDR Contact: 02/25/2013
Next Scheduled EDR Contact: 06/10/2013
Data Release Frequency: Varies

IMPERIAL COUNTY:

CUPA Facility List
Cupa facility list.

Date of Government Version: 05/01/2012
Date Data Arrived at EDR: 05/02/2012
Date Made Active in Reports: 06/11/2012
Number of Days to Update: 40

Source: San Diego Border Field Office
Telephone: 760-339-2777
Last EDR Contact: 04/29/2013
Next Scheduled EDR Contact: 08/12/2013
Data Release Frequency: Varies

INYO COUNTY:

CUPA Facility List
Cupa facility list.

Date of Government Version: 06/26/2012
Date Data Arrived at EDR: 06/27/2012
Date Made Active in Reports: 08/17/2012
Number of Days to Update: 51

Source: Inyo County Environmental Health Services
Telephone: 760-878-0238
Last EDR Contact: 02/25/2013
Next Scheduled EDR Contact: 06/10/2013
Data Release Frequency: Varies

KERN COUNTY:

Underground Storage Tank Sites & Tank Listing
Kern County Sites and Tanks Listing.

Date of Government Version: 08/31/2010
Date Data Arrived at EDR: 09/01/2010
Date Made Active in Reports: 09/30/2010
Number of Days to Update: 29

Source: Kern County Environment Health Services Department
Telephone: 661-862-8700
Last EDR Contact: 02/11/2013
Next Scheduled EDR Contact: 05/27/2013
Data Release Frequency: Quarterly

KINGS COUNTY:

CUPA Facility List
A listing of sites included in the county?s Certified Unified Program Agency database. California?s Secretary for Environmental Protection established the unified hazardous materials and hazardous waste regulatory program as required by chapter 6.11 of the California Health and Safety Code. The Unified Program consolidates the administration, permits, inspections, and enforcement activities.

Date of Government Version: 02/12/2013
Date Data Arrived at EDR: 02/13/2013
Date Made Active in Reports: 03/21/2013
Number of Days to Update: 36

Source: Kings County Department of Public Health
Telephone: 559-584-1411
Last EDR Contact: 02/12/2013
Next Scheduled EDR Contact: 06/10/2013
Data Release Frequency: Varies

LAKE COUNTY:

CUPA Facility List
Cupa facility list

Date of Government Version: 01/23/2013
Date Data Arrived at EDR: 01/25/2013
Date Made Active in Reports: 02/27/2013
Number of Days to Update: 33

Source: Lake County Environmental Health
Telephone: 707-263-1164
Last EDR Contact: 04/19/2013
Next Scheduled EDR Contact: 08/05/2013
Data Release Frequency: Varies

LOS ANGELES COUNTY:

San Gabriel Valley Areas of Concern
San Gabriel Valley areas where VOC contamination is at or above the MCL as designated by region 9 EPA office.

Date of Government Version: 03/30/2009
Date Data Arrived at EDR: 03/31/2009
Date Made Active in Reports: 10/23/2009
Number of Days to Update: 206

Source: EPA Region 9
Telephone: 415-972-3178
Last EDR Contact: 04/26/2013
Next Scheduled EDR Contact: 07/01/2013
Data Release Frequency: No Update Planned

HMS: Street Number List
Industrial Waste and Underground Storage Tank Sites.

Date of Government Version: 10/31/2012
Date Data Arrived at EDR: 12/28/2012
Date Made Active in Reports: 01/25/2013
Number of Days to Update: 28

Source: Department of Public Works
Telephone: 626-458-3517
Last EDR Contact: 04/15/2013
Next Scheduled EDR Contact: 07/29/2013
Data Release Frequency: Semi-Annually

List of Solid Waste Facilities
Solid Waste Facilities in Los Angeles County.

Date of Government Version: 01/21/2013
Date Data Arrived at EDR: 01/22/2013
Date Made Active in Reports: 03/19/2013
Number of Days to Update: 56

Source: La County Department of Public Works
Telephone: 818-458-5185
Last EDR Contact: 04/24/2013
Next Scheduled EDR Contact: 08/05/2013
Data Release Frequency: Varies

City of Los Angeles Landfills
Landfills owned and maintained by the City of Los Angeles.

Date of Government Version: 03/05/2009
Date Data Arrived at EDR: 03/10/2009
Date Made Active in Reports: 04/08/2009
Number of Days to Update: 29

Source: Engineering & Construction Division
Telephone: 213-473-7869
Last EDR Contact: 02/18/2013
Next Scheduled EDR Contact: 06/03/2013
Data Release Frequency: Varies

Site Mitigation List
Industrial sites that have had some sort of spill or complaint.

Date of Government Version: 01/30/2013
Date Data Arrived at EDR: 02/21/2013
Date Made Active in Reports: 03/25/2013
Number of Days to Update: 32

Source: Community Health Services
Telephone: 323-890-7806
Last EDR Contact: 04/19/2013
Next Scheduled EDR Contact: 08/05/2013
Data Release Frequency: Annually

City of El Segundo Underground Storage Tank
Underground storage tank sites located in El Segundo city.

Date of Government Version: 01/23/2013
Date Data Arrived at EDR: 01/25/2013
Date Made Active in Reports: 03/27/2013
Number of Days to Update: 61

Source: City of El Segundo Fire Department
Telephone: 310-524-2236
Last EDR Contact: 04/19/2013
Next Scheduled EDR Contact: 08/05/2013
Data Release Frequency: Semi-Annually

City of Long Beach Underground Storage Tank
Underground storage tank sites located in the city of Long Beach.

Date of Government Version: 03/28/2003
Date Data Arrived at EDR: 10/23/2003
Date Made Active in Reports: 11/26/2003
Number of Days to Update: 34

Source: City of Long Beach Fire Department
Telephone: 562-570-2563
Last EDR Contact: 04/26/2013
Next Scheduled EDR Contact: 08/12/2013
Data Release Frequency: Annually

City of Torrance Underground Storage Tank
Underground storage tank sites located in the city of Torrance.

Date of Government Version: 01/14/2013
Date Data Arrived at EDR: 01/15/2013
Date Made Active in Reports: 01/31/2013
Number of Days to Update: 16

Source: City of Torrance Fire Department
Telephone: 310-618-2973
Last EDR Contact: 04/15/2013
Next Scheduled EDR Contact: 07/29/2013
Data Release Frequency: Semi-Annually

MADERA COUNTY:

CUPA Facility List

A listing of sites included in the county?s Certified Unified Program Agency database. California?s Secretary for Environmental Protection established the unified hazardous materials and hazardous waste regulatory program as required by chapter 6.11 of the California Health and Safety Code. The Unified Program consolidates the administration, permits, inspections, and enforcement activities.

Date of Government Version: 12/18/2012
Date Data Arrived at EDR: 12/20/2012
Date Made Active in Reports: 02/08/2013
Number of Days to Update: 50

Source: Madera County Environmental Health
Telephone: 559-675-7823
Last EDR Contact: 04/01/2013
Next Scheduled EDR Contact: 06/10/2013
Data Release Frequency: Varies

MARIN COUNTY:

Underground Storage Tank Sites

Currently permitted USTs in Marin County.

Date of Government Version: 11/26/2012
Date Data Arrived at EDR: 11/28/2012
Date Made Active in Reports: 01/21/2013
Number of Days to Update: 54

Source: Public Works Department Waste Management
Telephone: 415-499-6647
Last EDR Contact: 04/08/2013
Next Scheduled EDR Contact: 07/22/2013
Data Release Frequency: Semi-Annually

MERCED COUNTY:

CUPA Facility List

CUPA facility list.

Date of Government Version: 02/25/2013
Date Data Arrived at EDR: 02/26/2013
Date Made Active in Reports: 03/25/2013
Number of Days to Update: 27

Source: Merced County Environmental Health
Telephone: 209-381-1094
Last EDR Contact: 02/25/2013
Next Scheduled EDR Contact: 06/10/2013
Data Release Frequency: Varies

MONO COUNTY:

CUPA Facility List

CUPA Facility List

Date of Government Version: 03/04/2013
Date Data Arrived at EDR: 03/08/2013
Date Made Active in Reports: 03/25/2013
Number of Days to Update: 17

Source: Mono County Health Department
Telephone: 760-932-5580
Last EDR Contact: 03/04/2013
Next Scheduled EDR Contact: 06/17/2013
Data Release Frequency: Varies

MONTEREY COUNTY:

CUPA Facility Listing

CUPA Program listing from the Environmental Health Division.

Date of Government Version: 03/14/2013
Date Data Arrived at EDR: 03/15/2013
Date Made Active in Reports: 03/27/2013
Number of Days to Update: 12

Source: Monterey County Health Department
Telephone: 831-796-1297
Last EDR Contact: 02/25/2013
Next Scheduled EDR Contact: 06/10/2013
Data Release Frequency: Varies

NAPA COUNTY:

Sites With Reported Contamination
A listing of leaking underground storage tank sites located in Napa county.

Date of Government Version: 12/05/2011
Date Data Arrived at EDR: 12/06/2011
Date Made Active in Reports: 02/07/2012
Number of Days to Update: 63

Source: Napa County Department of Environmental Management
Telephone: 707-253-4269
Last EDR Contact: 03/04/2013
Next Scheduled EDR Contact: 06/17/2013
Data Release Frequency: No Update Planned

Closed and Operating Underground Storage Tank Sites
Underground storage tank sites located in Napa county.

Date of Government Version: 01/15/2008
Date Data Arrived at EDR: 01/16/2008
Date Made Active in Reports: 02/08/2008
Number of Days to Update: 23

Source: Napa County Department of Environmental Management
Telephone: 707-253-4269
Last EDR Contact: 03/04/2013
Next Scheduled EDR Contact: 06/17/2013
Data Release Frequency: No Update Planned

NEVADA COUNTY:

CUPA Facility List
CUPA facility list.

Date of Government Version: 03/08/2013
Date Data Arrived at EDR: 03/08/2013
Date Made Active in Reports: 03/25/2013
Number of Days to Update: 17

Source: Community Development Agency
Telephone: 530-265-1467
Last EDR Contact: 03/08/2013
Next Scheduled EDR Contact: 05/20/2013
Data Release Frequency: Varies

ORANGE COUNTY:

List of Industrial Site Cleanups
Petroleum and non-petroleum spills.

Date of Government Version: 02/04/2013
Date Data Arrived at EDR: 02/26/2013
Date Made Active in Reports: 03/20/2013
Number of Days to Update: 22

Source: Health Care Agency
Telephone: 714-834-3446
Last EDR Contact: 02/13/2013
Next Scheduled EDR Contact: 05/27/2013
Data Release Frequency: Annually

List of Underground Storage Tank Cleanups
Orange County Underground Storage Tank Cleanups (LUST).

Date of Government Version: 02/04/2013
Date Data Arrived at EDR: 02/19/2013
Date Made Active in Reports: 03/20/2013
Number of Days to Update: 29

Source: Health Care Agency
Telephone: 714-834-3446
Last EDR Contact: 02/12/2013
Next Scheduled EDR Contact: 05/27/2013
Data Release Frequency: Quarterly

List of Underground Storage Tank Facilities
Orange County Underground Storage Tank Facilities (UST).

Date of Government Version: 02/04/2013
Date Data Arrived at EDR: 02/18/2013
Date Made Active in Reports: 03/27/2013
Number of Days to Update: 37

Source: Health Care Agency
Telephone: 714-834-3446
Last EDR Contact: 02/12/2013
Next Scheduled EDR Contact: 05/27/2013
Data Release Frequency: Quarterly

PLACER COUNTY:

Master List of Facilities
List includes aboveground tanks, underground tanks and cleanup sites.

Date of Government Version: 03/12/2013
Date Data Arrived at EDR: 03/13/2013
Date Made Active in Reports: 03/27/2013
Number of Days to Update: 14

Source: Placer County Health and Human Services
Telephone: 530-745-2363
Last EDR Contact: 03/11/2013
Next Scheduled EDR Contact: 06/24/2013
Data Release Frequency: Semi-Annually

RIVERSIDE COUNTY:

Listing of Underground Tank Cleanup Sites
Riverside County Underground Storage Tank Cleanup Sites (LUST).

Date of Government Version: 02/04/2013
Date Data Arrived at EDR: 02/05/2013
Date Made Active in Reports: 03/20/2013
Number of Days to Update: 43

Source: Department of Environmental Health
Telephone: 951-358-5055
Last EDR Contact: 03/25/2013
Next Scheduled EDR Contact: 07/08/2013
Data Release Frequency: Quarterly

Underground Storage Tank Tank List
Underground storage tank sites located in Riverside county.

Date of Government Version: 02/04/2013
Date Data Arrived at EDR: 02/05/2013
Date Made Active in Reports: 03/27/2013
Number of Days to Update: 50

Source: Department of Environmental Health
Telephone: 951-358-5055
Last EDR Contact: 03/25/2013
Next Scheduled EDR Contact: 07/08/2013
Data Release Frequency: Quarterly

SACRAMENTO COUNTY:

Toxic Site Clean-Up List
List of sites where unauthorized releases of potentially hazardous materials have occurred.

Date of Government Version: 11/29/2012
Date Data Arrived at EDR: 01/10/2013
Date Made Active in Reports: 02/22/2013
Number of Days to Update: 43

Source: Sacramento County Environmental Management
Telephone: 916-875-8406
Last EDR Contact: 04/08/2013
Next Scheduled EDR Contact: 07/22/2013
Data Release Frequency: Quarterly

Master Hazardous Materials Facility List
Any business that has hazardous materials on site - hazardous material storage sites, underground storage tanks, waste generators.

Date of Government Version: 11/02/2012
Date Data Arrived at EDR: 01/15/2013
Date Made Active in Reports: 02/22/2013
Number of Days to Update: 38

Source: Sacramento County Environmental Management
Telephone: 916-875-8406
Last EDR Contact: 04/08/2013
Next Scheduled EDR Contact: 07/22/2013
Data Release Frequency: Quarterly

SAN BERNARDINO COUNTY:

Hazardous Material Permits
This listing includes underground storage tanks, medical waste handlers/generators, hazardous materials handlers, hazardous waste generators, and waste oil generators/handlers.

Date of Government Version: 03/04/2013
Date Data Arrived at EDR: 03/05/2013
Date Made Active in Reports: 03/25/2013
Number of Days to Update: 20

Source: San Bernardino County Fire Department Hazardous Materials Division
Telephone: 909-387-3041
Last EDR Contact: 02/11/2013
Next Scheduled EDR Contact: 05/27/2013
Data Release Frequency: Quarterly

SAN DIEGO COUNTY:

Hazardous Materials Management Division Database

The database includes: HE58 - This report contains the business name, site address, business phone number, establishment 'H' permit number, type of permit, and the business status. HE17 - In addition to providing the same information provided in the HE58 listing, HE17 provides inspection dates, violations received by the establishment, hazardous waste generated, the quantity, method of storage, treatment/disposal of waste and the hauler, and information on underground storage tanks. Unauthorized Release List - Includes a summary of environmental contamination cases in San Diego County (underground tank cases, non-tank cases, groundwater contamination, and soil contamination are included.)

Date of Government Version: 08/17/2012
Date Data Arrived at EDR: 08/20/2012
Date Made Active in Reports: 10/03/2012
Number of Days to Update: 44

Source: Hazardous Materials Management Division
Telephone: 619-338-2268
Last EDR Contact: 04/29/2013
Next Scheduled EDR Contact: 06/24/2013
Data Release Frequency: Quarterly

Solid Waste Facilities

San Diego County Solid Waste Facilities.

Date of Government Version: 10/31/2012
Date Data Arrived at EDR: 11/06/2012
Date Made Active in Reports: 11/30/2012
Number of Days to Update: 24

Source: Department of Health Services
Telephone: 619-338-2209
Last EDR Contact: 04/26/2013
Next Scheduled EDR Contact: 08/12/2013
Data Release Frequency: Varies

Environmental Case Listing

The listing contains all underground tank release cases and projects pertaining to properties contaminated with hazardous substances that are actively under review by the Site Assessment and Mitigation Program.

Date of Government Version: 03/23/2010
Date Data Arrived at EDR: 06/15/2010
Date Made Active in Reports: 07/09/2010
Number of Days to Update: 24

Source: San Diego County Department of Environmental Health
Telephone: 619-338-2371
Last EDR Contact: 03/12/2013
Next Scheduled EDR Contact: 06/24/2013
Data Release Frequency: No Update Planned

SAN FRANCISCO COUNTY:

Local Oversite Facilities

A listing of leaking underground storage tank sites located in San Francisco county.

Date of Government Version: 09/19/2008
Date Data Arrived at EDR: 09/19/2008
Date Made Active in Reports: 09/29/2008
Number of Days to Update: 10

Source: Department Of Public Health San Francisco County
Telephone: 415-252-3920
Last EDR Contact: 02/11/2013
Next Scheduled EDR Contact: 05/27/2013
Data Release Frequency: Quarterly

Underground Storage Tank Information

Underground storage tank sites located in San Francisco county.

Date of Government Version: 11/29/2010
Date Data Arrived at EDR: 03/10/2011
Date Made Active in Reports: 03/15/2011
Number of Days to Update: 5

Source: Department of Public Health
Telephone: 415-252-3920
Last EDR Contact: 02/11/2013
Next Scheduled EDR Contact: 05/27/2013
Data Release Frequency: Quarterly

SAN JOAQUIN COUNTY:

San Joaquin Co. UST
A listing of underground storage tank locations in San Joaquin county.

Date of Government Version: 03/25/2013
Date Data Arrived at EDR: 03/25/2013
Date Made Active in Reports: 04/18/2013
Number of Days to Update: 24

Source: Environmental Health Department
Telephone: N/A
Last EDR Contact: 03/25/2013
Next Scheduled EDR Contact: 07/08/2013
Data Release Frequency: Semi-Annually

SAN LUIS OBISPO COUNTY:

CUPA Facility List
Cupa Facility List.

Date of Government Version: 02/26/2013
Date Data Arrived at EDR: 02/26/2013
Date Made Active in Reports: 03/25/2013
Number of Days to Update: 27

Source: San Luis Obispo County Public Health Department
Telephone: 805-781-5596
Last EDR Contact: 02/25/2013
Next Scheduled EDR Contact: 06/10/2013
Data Release Frequency: Varies

SAN MATEO COUNTY:

Business Inventory
List includes Hazardous Materials Business Plan, hazardous waste generators, and underground storage tanks.

Date of Government Version: 01/02/2013
Date Data Arrived at EDR: 01/03/2013
Date Made Active in Reports: 02/22/2013
Number of Days to Update: 50

Source: San Mateo County Environmental Health Services Division
Telephone: 650-363-1921
Last EDR Contact: 03/18/2013
Next Scheduled EDR Contact: 07/01/2013
Data Release Frequency: Annually

Fuel Leak List
A listing of leaking underground storage tank sites located in San Mateo county.

Date of Government Version: 03/18/2013
Date Data Arrived at EDR: 03/19/2013
Date Made Active in Reports: 03/27/2013
Number of Days to Update: 8

Source: San Mateo County Environmental Health Services Division
Telephone: 650-363-1921
Last EDR Contact: 03/18/2013
Next Scheduled EDR Contact: 07/01/2013
Data Release Frequency: Semi-Annually

SANTA BARBARA COUNTY:

CUPA Facility Listing
CUPA Program Listing from the Environmental Health Services division.

Date of Government Version: 09/08/2011
Date Data Arrived at EDR: 09/09/2011
Date Made Active in Reports: 10/07/2011
Number of Days to Update: 28

Source: Santa Barbara County Public Health Department
Telephone: 805-686-8167
Last EDR Contact: 03/12/2013
Next Scheduled EDR Contact: 06/10/2013
Data Release Frequency: Varies

SANTA CLARA COUNTY:

Cupa Facility List
Cupa facility list

Date of Government Version: 03/04/2013
Date Data Arrived at EDR: 03/05/2013
Date Made Active in Reports: 03/25/2013
Number of Days to Update: 20

Source: Department of Environmental Health
Telephone: 408-918-1973
Last EDR Contact: 03/04/2013
Next Scheduled EDR Contact: 06/17/2013
Data Release Frequency: Varies

HIST LUST - Fuel Leak Site Activity Report

A listing of open and closed leaking underground storage tanks. This listing is no longer updated by the county. Leaking underground storage tanks are now handled by the Department of Environmental Health.

Date of Government Version: 03/29/2005
Date Data Arrived at EDR: 03/30/2005
Date Made Active in Reports: 04/21/2005
Number of Days to Update: 22

Source: Santa Clara Valley Water District
Telephone: 408-265-2600
Last EDR Contact: 03/23/2009
Next Scheduled EDR Contact: 06/22/2009
Data Release Frequency: No Update Planned

LOP Listing

A listing of leaking underground storage tanks located in Santa Clara county.

Date of Government Version: 03/04/2013
Date Data Arrived at EDR: 03/06/2013
Date Made Active in Reports: 03/25/2013
Number of Days to Update: 19

Source: Department of Environmental Health
Telephone: 408-918-3417
Last EDR Contact: 03/04/2013
Next Scheduled EDR Contact: 06/17/2013
Data Release Frequency: Annually

Hazardous Material Facilities

Hazardous material facilities, including underground storage tank sites.

Date of Government Version: 02/12/2013
Date Data Arrived at EDR: 02/14/2013
Date Made Active in Reports: 03/20/2013
Number of Days to Update: 34

Source: City of San Jose Fire Department
Telephone: 408-535-7694
Last EDR Contact: 02/11/2013
Next Scheduled EDR Contact: 05/27/2013
Data Release Frequency: Annually

SANTA CRUZ COUNTY:

CUPA Facility List

CUPA facility listing.

Date of Government Version: 02/26/2013
Date Data Arrived at EDR: 02/26/2013
Date Made Active in Reports: 03/20/2013
Number of Days to Update: 22

Source: Santa Cruz County Environmental Health
Telephone: 831-464-2761
Last EDR Contact: 02/25/2013
Next Scheduled EDR Contact: 06/10/2013
Data Release Frequency: Varies

SHASTA COUNTY:

CUPA Facility List

Cupa Facility List.

Date of Government Version: 03/15/2013
Date Data Arrived at EDR: 03/15/2013
Date Made Active in Reports: 03/27/2013
Number of Days to Update: 12

Source: Shasta County Department of Resource Management
Telephone: 530-225-5789
Last EDR Contact: 02/25/2013
Next Scheduled EDR Contact: 06/10/2013
Data Release Frequency: Varies

SOLANO COUNTY:

Leaking Underground Storage Tanks
A listing of leaking underground storage tank sites located in Solano county.

Date of Government Version: 12/12/2012
Date Data Arrived at EDR: 12/17/2012
Date Made Active in Reports: 01/22/2013
Number of Days to Update: 36

Source: Solano County Department of Environmental Management
Telephone: 707-784-6770
Last EDR Contact: 03/18/2013
Next Scheduled EDR Contact: 07/01/2013
Data Release Frequency: Quarterly

Underground Storage Tanks
Underground storage tank sites located in Solano county.

Date of Government Version: 12/12/2012
Date Data Arrived at EDR: 12/17/2012
Date Made Active in Reports: 01/25/2013
Number of Days to Update: 39

Source: Solano County Department of Environmental Management
Telephone: 707-784-6770
Last EDR Contact: 03/18/2013
Next Scheduled EDR Contact: 07/01/2013
Data Release Frequency: Quarterly

SONOMA COUNTY:

Cupa Facility List
Cupa Facility list

Date of Government Version: 01/10/2013
Date Data Arrived at EDR: 01/16/2013
Date Made Active in Reports: 02/27/2013
Number of Days to Update: 42

Source: County of Sonoma Fire & Emergency Services Department
Telephone: 707-565-1174
Last EDR Contact: 04/01/2013
Next Scheduled EDR Contact: 07/15/2013
Data Release Frequency: Varies

Leaking Underground Storage Tank Sites
A listing of leaking underground storage tank sites located in Sonoma county.

Date of Government Version: 01/02/2013
Date Data Arrived at EDR: 01/02/2013
Date Made Active in Reports: 01/25/2013
Number of Days to Update: 23

Source: Department of Health Services
Telephone: 707-565-6565
Last EDR Contact: 04/01/2013
Next Scheduled EDR Contact: 07/15/2013
Data Release Frequency: Quarterly

SUTTER COUNTY:

Underground Storage Tanks
Underground storage tank sites located in Sutter county.

Date of Government Version: 03/13/2013
Date Data Arrived at EDR: 03/14/2013
Date Made Active in Reports: 03/27/2013
Number of Days to Update: 13

Source: Sutter County Department of Agriculture
Telephone: 530-822-7500
Last EDR Contact: 03/11/2013
Next Scheduled EDR Contact: 06/24/2013
Data Release Frequency: Semi-Annually

TUOLUMNE COUNTY:

CUPA Facility List
Cupa facility list

Date of Government Version: 01/14/2013
Date Data Arrived at EDR: 01/16/2013
Date Made Active in Reports: 02/27/2013
Number of Days to Update: 42

Source: Divison of Environmental Health
Telephone: 209-533-5633
Last EDR Contact: 04/26/2013
Next Scheduled EDR Contact: 07/29/2013
Data Release Frequency: Varies

VENTURA COUNTY:

Business Plan, Hazardous Waste Producers, and Operating Underground Tanks

The BWT list indicates by site address whether the Environmental Health Division has Business Plan (B), Waste Producer (W), and/or Underground Tank (T) information.

Date of Government Version: 03/30/2012
Date Data Arrived at EDR: 05/25/2012
Date Made Active in Reports: 07/06/2012
Number of Days to Update: 42

Source: Ventura County Environmental Health Division
Telephone: 805-654-2813
Last EDR Contact: 02/21/2013
Next Scheduled EDR Contact: 06/03/2013
Data Release Frequency: Quarterly

Inventory of Illegal Abandoned and Inactive Sites

Ventura County Inventory of Closed, Illegal Abandoned, and Inactive Sites.

Date of Government Version: 12/01/2011
Date Data Arrived at EDR: 12/01/2011
Date Made Active in Reports: 01/19/2012
Number of Days to Update: 49

Source: Environmental Health Division
Telephone: 805-654-2813
Last EDR Contact: 04/08/2013
Next Scheduled EDR Contact: 07/22/2013
Data Release Frequency: Annually

Listing of Underground Tank Cleanup Sites

Ventura County Underground Storage Tank Cleanup Sites (LUST).

Date of Government Version: 05/29/2008
Date Data Arrived at EDR: 06/24/2008
Date Made Active in Reports: 07/31/2008
Number of Days to Update: 37

Source: Environmental Health Division
Telephone: 805-654-2813
Last EDR Contact: 02/18/2013
Next Scheduled EDR Contact: 06/03/2013
Data Release Frequency: Quarterly

Medical Waste Program List

To protect public health and safety and the environment from potential exposure to disease causing agents, the Environmental Health Division Medical Waste Program regulates the generation, handling, storage, treatment and disposal of medical waste throughout the County.

Date of Government Version: 01/28/2013
Date Data Arrived at EDR: 02/01/2013
Date Made Active in Reports: 03/20/2013
Number of Days to Update: 47

Source: Ventura County Resource Management Agency
Telephone: 805-654-2813
Last EDR Contact: 01/29/2013
Next Scheduled EDR Contact: 05/13/2013
Data Release Frequency: Quarterly

Underground Tank Closed Sites List

Ventura County Operating Underground Storage Tank Sites (UST)/Underground Tank Closed Sites List.

Date of Government Version: 12/04/2012
Date Data Arrived at EDR: 12/20/2012
Date Made Active in Reports: 01/25/2013
Number of Days to Update: 36

Source: Environmental Health Division
Telephone: 805-654-2813
Last EDR Contact: 03/18/2013
Next Scheduled EDR Contact: 07/01/2013
Data Release Frequency: Quarterly

YOLO COUNTY:

Underground Storage Tank Comprehensive Facility Report

Underground storage tank sites located in Yolo county.

Date of Government Version: 12/19/2012
Date Data Arrived at EDR: 12/28/2012
Date Made Active in Reports: 01/30/2013
Number of Days to Update: 33

Source: Yolo County Department of Health
Telephone: 530-666-8646
Last EDR Contact: 03/25/2013
Next Scheduled EDR Contact: 07/08/2013
Data Release Frequency: Annually

YUBA COUNTY:

CUPA Facility List
CUPA facility listing for Yuba County.

Date of Government Version: 03/05/2013
Date Data Arrived at EDR: 03/06/2013
Date Made Active in Reports: 03/25/2013
Number of Days to Update: 19

Source: Yuba County Environmental Health Department
Telephone: 530-749-7523
Last EDR Contact: 02/18/2013
Next Scheduled EDR Contact: 05/20/2013
Data Release Frequency: Varies

OTHER DATABASE(S)

Depending on the geographic area covered by this report, the data provided in these specialty databases may or may not be complete. For example, the existence of wetlands information data in a specific report does not mean that all wetlands in the area covered by the report are included. Moreover, the absence of any reported wetlands information does not necessarily mean that wetlands do not exist in the area covered by the report.

CT MANIFEST: Hazardous Waste Manifest Data
Facility and manifest data. Manifest is a document that lists and tracks hazardous waste from the generator through transporters to a tsd facility.

Date of Government Version: 02/18/2013
Date Data Arrived at EDR: 02/18/2013
Date Made Active in Reports: 03/21/2013
Number of Days to Update: 31

Source: Department of Energy & Environmental Protection
Telephone: 860-424-3375
Last EDR Contact: 02/18/2013
Next Scheduled EDR Contact: 06/03/2013
Data Release Frequency: Annually

NJ MANIFEST: Manifest Information
Hazardous waste manifest information.

Date of Government Version: 12/31/2011
Date Data Arrived at EDR: 07/19/2012
Date Made Active in Reports: 08/28/2012
Number of Days to Update: 40

Source: Department of Environmental Protection
Telephone: N/A
Last EDR Contact: 04/19/2013
Next Scheduled EDR Contact: 07/29/2013
Data Release Frequency: Annually

NY MANIFEST: Facility and Manifest Data
Manifest is a document that lists and tracks hazardous waste from the generator through transporters to a TSD facility.

Date of Government Version: 02/01/2013
Date Data Arrived at EDR: 02/07/2013
Date Made Active in Reports: 03/15/2013
Number of Days to Update: 36

Source: Department of Environmental Conservation
Telephone: 518-402-8651
Last EDR Contact: 02/07/2013
Next Scheduled EDR Contact: 05/20/2013
Data Release Frequency: Annually

PA MANIFEST: Manifest Information
Hazardous waste manifest information.

Date of Government Version: 12/31/2011
Date Data Arrived at EDR: 07/23/2012
Date Made Active in Reports: 09/18/2012
Number of Days to Update: 57

Source: Department of Environmental Protection
Telephone: 717-783-8990
Last EDR Contact: 04/23/2013
Next Scheduled EDR Contact: 08/05/2013
Data Release Frequency: Annually

RI MANIFEST: Manifest information
Hazardous waste manifest information

Date of Government Version: 12/31/2011
Date Data Arrived at EDR: 06/22/2012
Date Made Active in Reports: 07/31/2012
Number of Days to Update: 39

Source: Department of Environmental Management
Telephone: 401-222-2797
Last EDR Contact: 02/25/2013
Next Scheduled EDR Contact: 06/10/2013
Data Release Frequency: Annually

WI MANIFEST: Manifest Information
Hazardous waste manifest information.

Date of Government Version: 12/31/2011
Date Data Arrived at EDR: 07/19/2012
Date Made Active in Reports: 09/27/2012
Number of Days to Update: 70

Source: Department of Natural Resources
Telephone: N/A
Last EDR Contact: 03/18/2013
Next Scheduled EDR Contact: 07/01/2013
Data Release Frequency: Annually

Oil/Gas Pipelines: This data was obtained by EDR from the USGS in 1994. It is referred to by USGS as GeoData Digital Line Graphs from 1:100,000-Scale Maps. It was extracted from the transportation category including some oil, but primarily gas pipelines.

Electric Power Transmission Line Data
Source: Rextag Strategies Corp.
Telephone: (281) 769-2247
U.S. Electric Transmission and Power Plants Systems Digital GIS Data

Sensitive Receptors: There are individuals deemed sensitive receptors due to their fragile immune systems and special sensitivity to environmental discharges. These sensitive receptors typically include the elderly, the sick, and children. While the location of all sensitive receptors cannot be determined, EDR indicates those buildings and facilities - schools, daycares, hospitals, medical centers, and nursing homes - where individuals who are sensitive receptors are likely to be located.

AHA Hospitals:
Source: American Hospital Association, Inc.
Telephone: 312-280-5991
The database includes a listing of hospitals based on the American Hospital Association's annual survey of hospitals.

Medical Centers: Provider of Services Listing
Source: Centers for Medicare & Medicaid Services
Telephone: 410-786-3000
A listing of hospitals with Medicare provider number, produced by Centers of Medicare & Medicaid Services, a federal agency within the U.S. Department of Health and Human Services.

Nursing Homes
Source: National Institutes of Health
Telephone: 301-594-6248
Information on Medicare and Medicaid certified nursing homes in the United States.

Public Schools
Source: National Center for Education Statistics
Telephone: 202-502-7300
The National Center for Education Statistics' primary database on elementary and secondary public education in the United States. It is a comprehensive, annual, national statistical database of all public elementary and secondary schools and school districts, which contains data that are comparable across all states.

Private Schools
Source: National Center for Education Statistics
Telephone: 202-502-7300
The National Center for Education Statistics' primary database on private school locations in the United States.

Daycare Centers: Licensed Facilities
Source: Department of Social Services
Telephone: 916-657-4041

Flood Zone Data: This data, available in select counties across the country, was obtained by EDR in 2003 & 2011 from the Federal Emergency Management Agency (FEMA). Data depicts 100-year and 500-year flood zones as defined by FEMA.

NWI: National Wetlands Inventory. This data, available in select counties across the country, was obtained by EDR in 2002 and 2005 from the U.S. Fish and Wildlife Service.

Scanned Digital USGS 7.5' Topographic Map (DRG)
Source: United States Geologic Survey
A digital raster graphic (DRG) is a scanned image of a U.S. Geological Survey topographic map. The map images are made by scanning published paper maps on high-resolution scanners. The raster image is georeferenced and fit to the Universal Transverse Mercator (UTM) projection.

STREET AND ADDRESS INFORMATION

© 2010 Tele Atlas North America, Inc. All rights reserved. This material is proprietary and the subject of copyright protection and other intellectual property rights owned by or licensed to Tele Atlas North America, Inc. The use of this material is subject to the terms of a license agreement. You will be held liable for any unauthorized copying or disclosure of this material.

APPENDIX H

ENVIRONMENTAL CLEANUP LIEN REPORT

SLO General Services
SEC Tefft St/Carrillo St
Nipomo, CA 93444

Inquiry Number: 3594273.2S
May 09, 2013

The EDR Environmental LienSearch™ Report

EDR® Environmental Data Resources Inc

440 Wheelers Farms Road
Milford, CT 06461
800.352.0050
www.edrnet.com

EDR Environmental LienSearch™ Report

The EDR Environmental LienSearch Report provides results from a search of available current land title records for environmental cleanup liens and other activity and use limitations, such as engineering controls and institutional controls.

A network of professional, trained researchers, following established procedures, uses client supplied address information to:

- search for parcel information and/or legal description;
- search for ownership information;
- research official land title documents recorded at jurisdictional agencies such as recorders' offices, registries of deeds, county clerks' offices, etc.;
- access a copy of the deed;
- search for environmental encumbering instrument(s) associated with the deed;
- provide a copy of any environmental encumbrance(s) based upon a review of key words in the instrument(s) (title, parties involved, and description); and
- provide a copy of the deed or cite documents reviewed.

Thank you for your business.
Please contact EDR at 1-800-352-0050
with any questions or comments.

Disclaimer - Copyright and Trademark Notice

This report was prepared for the use of Environmental Data Resources, Inc., and Discovery Research Solutions, LLC, exclusively. This report is neither a guarantee of title, a commitment to insure, or a policy of title insurance. **NO WARRANTY, EXPRESSED OR IMPLIED, IS MADE WHATSOEVER IN CONNECTION WTH THIS REPORT**. Environmental Data Resources, Inc. (EDR) and Discovery Research Solutions, LLC, specifically disclaim the making of any such warranties, including without limitation, merchantability or fitness for a particular use or purpose. The information contained in this report is retrieved as it is recorded from the various agencies that make it available. The total liability is limited to the fee paid for this report.

Copyright 2010 by Environmental Data Resources, Inc. All rights reserved. Reproduction in any media or format, in whole or in part, of any report or map of Environmental Data Resources, Inc., or its affiliates, is prohibited without prior written permission.

EDR and its logos are trademarks of Environmental Data Resources, Inc. or its affiliates. All other trademarks used herein are the property of their respective owners.

EDR Environmental LienSearch™ Report

TARGET PROPERTY INFORMATION

ADDRESS

SLO General Services
SEC Tefft St/Carrillo St
Nipomo, CA 93444

RESEARCH SOURCE

Source 1: San Luis Obispo County, California Assessor

Source 2: San Luis Obispo County, California Recorder

PROPERTY INFORMATION

Deed 1:

According to the San Luis Obispo County Assessor, the current owner of the subject property is the County of San Luis Obispo. Records were searched at the San Luis Obispo County Recorder's Office. The subject property is exempt. No conveyance was found of record for the subject property.

Legal Description: All that certain piece or parcel of land containing 1.03 acres, more or less, more commonly known as Assessor's Parcel Number 090-142-007, situate and lying in the County of San Luis Obispo, State of California.

Legal Current Owner: County of San Luis Obispo

Property Identifiers: 090-142-007

ENVIRONMENTAL LIEN

Environmental Lien: Found ☐ Not Found ☒

If found:

1st Party:

2nd Party:

Dated:

Recorded:

Book:

Page:

Docket:

Volume:

Instrument:

Comments:

Miscellaneous:

EDR Environmental LienSearch™ Report

OTHER ACTIVITY AND USE LIMITATIONS (AULs)

Other AUL's: Found ☐ Not Found ☒

If found:

1st Party:

2nd Party:

Dated:
Recorded:
Book:
Page:
Docket:
Volume:
Instrument:
Comments:
Miscellaneous:

APPENDIX I

BORING LOGS

Earth Systems Pacific

Boring No. DP-1
PAGE 1 OF 1

LOGGED BY: T. Conroy
DRILL RIG: Simco Earth Probe
AUGER TYPE: Direct Push

JOB NO.: SL-17016-EB
DATE: 6/13/13

PROPOSED SOCIAL SERVICES BUILDINGS
SEC Tefft and Carrillo Streets
Nipomo, California

DEPTH (feet)	USCS CLASS	SYMBOL	SOIL DESCRIPTION	SAMPLE DATA: INTERVAL (feet)	SAMPLE TYPE	P/D	BLOWS PER 6 IN.	WELL CONST.
0	CH		SANDY FAT CLAY: dark brown, medium stiff, moist, scattered gravel					
3				3.5–4.0	■	ND		
7				7.5–8.0	■	ND		
10			dark gray, stiff					
11.5				11.5–12.0	■	ND		
13	CH		SANDY FAT CLAY: brown to gray–brown, stiff, moist, trace of fine gravel					
15.5				15.5–16.0	■	ND		
16			End of Boring @ 16.0' No subsurface water encountered					

LEGEND: ■ Ring Sample ○ Grab Sample ▭ Shelby Tube Sample ● SPT

NOTE: This log of subsurface conditions is a simplification of actual conditions encountered. It applies at the location and time of drilling. Subsurface conditions may differ at other locations and times.

Earth Systems Pacific

Boring No. DP-2
PAGE 1 OF 1

LOGGED BY: T. Conroy
DRILL RIG: Simco Earth Probe
AUGER TYPE: Direct Push

JOB NO.: SL-17016-EB
DATE: 6/13/13

PROPOSED SOCIAL SERVICES BUILDINGS
SEC Tefft and Carrillo Streets
Nipomo, California

DEPTH (feet)	USCS CLASS	SYMBOL	SOIL DESCRIPTION	SAMPLE DATA: INTERVAL (feet)	SAMPLE TYPE	P/D	BLOWS PER 6 IN.	WELL CONST.
0	CH		SANDY FAT CLAY: dark brown, medium stiff, moist, scattered gravel					
				3.5–4.0	■	ND		
6	CH		SANDY FAT CLAY: dark brown, stiff, moist, trace fine sand					
				7.5–8.0	■	ND		
				11.5–12.0	■	ND		
				15.5–16.0	■	ND		
16			End of Boring @ 16.0' No subsurface water encountered					

LEGEND: ■ Ring Sample ◯ Grab Sample ▭ Shelby Tube Sample ● SPT

NOTE: This log of subsurface conditions is a simplification of actual conditions encountered. It applies at the location and time of drilling. Subsurface conditions may differ at other locations and times.

Earth Systems Pacific

Boring No. DP-3
PAGE 1 OF 1

LOGGED BY: T. Conroy
DRILL RIG: Simco Earth Probe
AUGER TYPE: Direct Push

JOB NO.: SL-17016-EB
DATE: 6/13/13

PROPOSED SOCIAL SERVICES BUILDINGS
SEC Tefft and Carrillo Streets
Nipomo, California

DEPTH (feet)	USCS CLASS	SYMBOL	SOIL DESCRIPTION	SAMPLE DATA: INTERVAL (feet)	SAMPLE TYPE	P/D	BLOWS PER 6 IN.	WELL CONST.
0	CH		SANDY FAT CLAY WITH SHALE GRAVEL: brown to dark brown, medium stiff, moist (Fill)					
3	CH		SANDY FAT CLAY: dark brown, stiff, moist (Native soil)	3.5–4.0	■	ND		
7				7.5–8.0	■	ND		
9	CH		SANDY FAT CLAY: dark olive–brown, stiff, moist					
11				11.5–12.0	■	ND		
15				15.5–16.0	■	ND		
16			End of Boring @ 16.0' No subsurface water encountered					

LEGEND: ■ Ring Sample ○ Grab Sample ▭ Shelby Tube Sample ● SPT

NOTE: This log of subsurface conditions is a simplification of actual conditions encountered. It applies at the location and time of drilling. Subsurface conditions may differ at other locations and times.

Earth Systems Pacific

Boring No. DP-4
PAGE 1 OF 1

LOGGED BY: T. Conroy
DRILL RIG: Simco Earth Probe
AUGER TYPE: Direct Push

JOB NO.: SL-17016-EB
DATE: 6/13/13

PROPOSED SOCIAL SERVICES BUILDINGS
SEC Tefft and Carrillo Streets
Nipomo, California

DEPTH (feet)	USCS CLASS	SYMBOL	SOIL DESCRIPTION	SAMPLE DATA: INTERVAL (feet)	SAMPLE TYPE	P/D	BLOWS PER 6 IN.	WELL CONST.
0	CH		SANDY FAT CLAY WITH SHALE GRAVEL: brown to dark brown, medium stiff, moist (Fill)					
3	CH		SANDY FAT CLAY WITH GRAVEL: brown, stiff, moist, gravel to 0.5" diameter (Native soil)	3.5–4.0	■	ND		
7				7.5–8.0	■	ND		
10	CL		SANDY LEAN CLAY: dark brown, stiff, moist					
11				11.5–12.0	■	ND		
15				15.5–16.0	■	ND		
16			End of Boring @ 16.0' No subsurface water encountered					

LEGEND: ■ Ring Sample ○ Grab Sample ▭ Shelby Tube Sample ● SPT

NOTE: This log of subsurface conditions is a simplification of actual conditions encountered. It applies at the location and time of drilling. Subsurface conditions may differ at other locations and times.

Earth Systems Pacific

Boring No. DP-5
PAGE 1 OF 1

LOGGED BY: T. Conroy
DRILL RIG: Simco Earth Probe
AUGER TYPE: Direct Push

JOB NO.: SL-17016-EB
DATE: 6/13/13

PROPOSED SOCIAL SERVICES BUILDINGS
SEC Tefft and Carrillo Streets
Nipomo, California

DEPTH (feet)	USCS CLASS	SYMBOL	SOIL DESCRIPTION	SAMPLE DATA: INTERVAL (feet)	SAMPLE TYPE	P/D	BLOWS PER 6 IN.	WELL CONST.
0	CH		SANDY FAT CLAY WITH SHALE GRAVEL: brown to dark brown, medium stiff, moist (Fill)	3.5–4.0	■	ND		
5	CL		SANDY LEAN CLAY WITH GRAVEL: brown, stiff, moist (Native soil)	7.5–8.0	■	ND		
10	CH		SANDY FAT CLAY: brown to gray brown, stiff, moist	11.5–12.0	■	ND		
15				15.5–16.0	■	ND		
16			End of Boring @ 16.0' No subsurface water encountered					

LEGEND: ■ Ring Sample ○ Grab Sample ▭ Shelby Tube Sample ● SPT

NOTE: This log of subsurface conditions is a simplification of actual conditions encountered. It applies at the location and time of drilling. Subsurface conditions may differ at other locations and times.

Earth Systems Pacific

Boring No. DP-6

LOGGED BY: T. Conroy
DRILL RIG: Simco Earth Probe
AUGER TYPE: Direct Push

JOB NO.: SL-17016-EB
DATE: 6/13/13

PROPOSED SOCIAL SERVICES BUILDINGS
SEC Tefft and Carrillo Streets
Nipomo, California

DEPTH (feet)	USCS CLASS	SYMBOL	SOIL DESCRIPTION	SAMPLE DATA: INTERVAL (feet)	SAMPLE TYPE	P/D	BLOWS PER 6 IN.	WELL CONST.
0	CH		SANDY FAT CLAY WITH GRAVEL: brown, medium stiff, moist, rock and wood fragments (Fill)	0.5–1.0	○	ND		
				1.5–2.0	■	ND		
				3.5–4.0	■	ND		
			End of Boring @ 4.0' No subsurface water encountered					

LEGEND: ■ Ring Sample ○ Grab Sample ▭ Shelby Tube Sample ● SPT

NOTE: This log of subsurface conditions is a simplification of actual conditions encountered. It applies at the location and time of drilling. Subsurface conditions may differ at other locations and times.

Earth Systems Pacific

Boring No. DP-7
PAGE 1 OF 1

LOGGED BY: T. Conroy
DRILL RIG: Simco Earth Probe
AUGER TYPE: Direct Push

JOB NO.: SL-17016-EB
DATE: 6/13/13

PROPOSED SOCIAL SERVICES BUILDINGS
SEC Tefft and Carrillo Streets
Nipomo, California

DEPTH (feet)	USCS CLASS	SYMBOL	SOIL DESCRIPTION	SAMPLE DATA: INTERVAL (feet)	SAMPLE TYPE	P/D	BLOWS PER 6 IN.	WELL CONST.
0	CH		SANDY FAT CLAY: brown, firm, moist, scattered rock and AC fragments (Fill)	0.5–1.0	○	ND		
2				1.5–2.0	■	ND		
4				3.5–4.0	■	ND		
			End of Boring @ 4.0' No subsurface water encountered					

LEGEND: ■ Ring Sample ○ Grab Sample ▭ Shelby Tube Sample ● SPT

NOTE: This log of subsurface conditions is a simplification of actual conditions encountered. It applies at the location and time of drilling. Subsurface conditions may differ at other locations and times.

Earth Systems Pacific

Boring No. DP-8

LOGGED BY: T. Conroy
DRILL RIG: Simco Earth Probe
AUGER TYPE: Direct Push

PAGE 1 OF 1
JOB NO.: SL-17016-EB
DATE: 6/13/13

PROPOSED SOCIAL SERVICES BUILDINGS
SEC Tefft and Carrillo Streets
Nipomo, California

DEPTH (feet)	USCS CLASS	SYMBOL	SOIL DESCRIPTION	SAMPLE DATA: INTERVAL (feet)	SAMPLE TYPE	P/D	BLOWS PER 6 IN.	WELL CONST.
0	CH		SANDY FAT CLAY: brown, firm, slightly moist to moist, contains AC fragments, wood, wire (Fill)	0.5–1.0	○	ND		
1								
2				1.5–2.0	■	ND		
3								
4				3.5–4.0	■	ND		
5			End of Boring @ 4.0' No subsurface water encountered					
6								
7								
8								
9								
10								
11								
12								
13								
14								
15								
16								
17								
18								
19								
20								
21								
22								
23								
24								
25								
26								

LEGEND: ■ Ring Sample ○ Grab Sample ▭ Shelby Tube Sample ● SPT

NOTE: This log of subsurface conditions is a simplification of actual conditions encountered. It applies at the location and time of drilling. Subsurface conditions may differ at other locations and times.

Earth Systems Pacific

Boring No. DP-9

LOGGED BY: T. Conroy
DRILL RIG: Simco Earth Probe
AUGER TYPE: Direct Push

JOB NO.: SL-17016-EB
DATE: 6/13/13

PROPOSED SOCIAL SERVICES BUILDINGS
SEC Tefft and Carrillo Streets
Nipomo, California

DEPTH (feet)	USCS CLASS	SYMBOL	SOIL DESCRIPTION	SAMPLE DATA: INTERVAL (feet)	SAMPLE TYPE	P/D	BLOWS PER 6 IN.	WELL CONST.
0	CH		SANDY FAT CLAY WITH GRAVEL: brown, firm, moist (Fill)	0.5–1.0	○	ND		
1								
2				1.5–2.0	■	ND		
3	CL		SANDY LEAN CLAY: dark brown, firm to stiff, moist (Native soil)	3.5–4.0	■	ND		
4								
5			End of Boring @ 4.0' No subsurface water encountered					
6								
7								
8								
9								
10								
11								
12								
13								
14								
15								
16								
17								
18								
19								
20								
21								
22								
23								
24								
25								
26								

LEGEND: ■ Ring Sample ○ Grab Sample ▭ Shelby Tube Sample ● SPT

NOTE: This log of subsurface conditions is a simplification of actual conditions encountered. It applies at the location and time of drilling. Subsurface conditions may differ at other locations and times.

Earth Systems Pacific

Boring No. DP-10
PAGE 1 OF 1
JOB NO.: SL-17016-EB
DATE: 6/13/13

LOGGED BY: T. Conroy
DRILL RIG: Simco Earth Probe
AUGER TYPE: Direct Push

PROPOSED SOCIAL SERVICES BUILDINGS
SEC Tefft and Carrillo Streets
Nipomo, California

DEPTH (feet)	USCS CLASS	SYMBOL	SOIL DESCRIPTION	SAMPLE DATA: INTERVAL (feet)	SAMPLE TYPE	P/D	BLOWS PER 6 IN.	WELL CONST.
0	CH		SANDY FAT CLAY: brown, firm, slightly moist to moist, gravel and AC fragments (Fill)	0.5–1.0	○	ND		
1								
2	CL		SANDY LEAN CLAY: dark brown, firm to stiff, moist (Native soil)	1.5–2.0	■	ND		
3								
4				3.5–4.0	■	ND		
			End of Boring @ 4.0' No subsurface water encountered					
5								
6								
7								
8								
9								
10								
11								
12								
13								
14								
15								
16								
17								
18								
19								
20								
21								
22								
23								
24								
25								
26								

LEGEND: ■ Ring Sample ○ Grab Sample ▭ Shelby Tube Sample ● SPT

NOTE: This log of subsurface conditions is a simplification of actual conditions encountered. It applies at the location and time of drilling. Subsurface conditions may differ at other locations and times.

APPENDIX J

LABORATORY REPORTS/
CHAIN-OF-CUSTODY DOCUMENTS

Oilfield Environmental and Compliance, INC.

Tim Conroy
Earth Systems Pacific
4378 Old Santa Fe Rd.
San Luis Obispo, CA 93401

20 June 2013

RE: Social Services Bldg, Nipomo Work Order: 1302790

Dear Client:

Enclosed is an analytical report for the above referenced project. The samples included in this report were received on 13-Jun-13 15:07 and analyzed in accordance with the attached chain-of-custody.

Unless otherwise noted, all analytical testing was accomplished in accordance with the guidelines established in our Quality Assurance Manual, applicable standard operating procedures, and other related documentation. The results in this analytical report are limited to the samples tested and any reproduction thereof must be made in its entirety.

If you have any questions regarding this report, please do not hesitate to contact the undersigned.

Sincerely,

Meredith Sprister

Project Manager

TEL: (805) 922-4772
307 Roemer Way, Suite 300, Santa Maria, CA 93454 **www.oecusa.com** FAX: (805) 925-3376

Oilfield Environmental and Compliance, INC.

Earth Systems Pacific	Project: Social Services Bldg, Nipomo	
4378 Old Santa Fe Rd.	Project Number: SL-17016-EB	**Reported:**
San Luis Obispo CA, 93401	Project Manager: Tim Conroy	20-Jun-13 14:38

ANALYTICAL REPORT FOR SAMPLES

Sample ID	Laboratory ID	Matrix	Date Sampled	Date Received
DP-1/12'	1302790-01	Solid	13-Jun-13 08:38	13-Jun-13 15:07
DP-1/16'	1302790-02	Solid	13-Jun-13 08:44	13-Jun-13 15:07
DP-2/4'	1302790-03	Solid	13-Jun-13 09:15	13-Jun-13 15:07
DP-2/12'	1302790-04	Solid	13-Jun-13 09:22	13-Jun-13 15:07
DP-3/8'	1302790-05	Solid	13-Jun-13 10:10	13-Jun-13 15:07
DP-3/16'	1302790-06	Solid	13-Jun-13 10:20	13-Jun-13 15:07
DP-4/8'	1302790-07	Solid	13-Jun-13 11:02	13-Jun-13 15:07
DP-4/12'	1302790-08	Solid	13-Jun-13 11:06	13-Jun-13 15:07
DP-5/4'	1302790-09	Solid	13-Jun-13 11:26	13-Jun-13 15:07
DP-5/16'	1302790-10	Solid	13-Jun-13 11:47	13-Jun-13 15:07
DP-6@6-12"	1302790-11	Solid	13-Jun-13 12:45	13-Jun-13 15:07
DP-7@6-12"	1302790-12	Solid	13-Jun-13 12:55	13-Jun-13 15:07
DP-8@6-12"	1302790-13	Solid	13-Jun-13 13:08	13-Jun-13 15:07
DP-9@6-12"	1302790-14	Solid	13-Jun-13 13:25	13-Jun-13 15:07
DP-10@6-12"	1302790-15	Solid	13-Jun-13 13:40	13-Jun-13 15:07

Earth Systems Pacific	Project: Social Services Bldg, Nipomo	
4378 Old Santa Fe Rd.	Project Number: SL-17016-EB	**Reported:**
San Luis Obispo CA, 93401	Project Manager: Tim Conroy	20-Jun-13 14:38

DP-1/12'

1302790-01 (Solid)

Analyte	Result	Reporting Limit	Units	Dilution	Batch	Prepared	Analyzed	Method	Notes
Oilfield Environmental and Compliance									
TEPH by GC FID									
TPH Motor Oil (C23-C40)	ND	50	mg/kg	1	A306445	17-Jun-13	18-Jun-13	EPA 8015M	
Surrogate: o-Terphenyl		*96.1 %*	*50-150*		"	"	"	"	
Volatile Organic Compounds by EPA Method 8260B									
Benzene	ND	0.0050	mg/kg	1	A306393	19-Jun-13	19-Jun-13	EPA 8260B	
Ethylbenzene	ND	0.0050	"	"	"	"	"	"	
Toluene	ND	0.0050	"	"	"	"	"	"	
Xylenes (total)	ND	0.0050	"	"	"	"	"	"	
Surrogate: Dibromofluoromethane		*96.8 %*	*70-130*		"	"	"	"	
Surrogate: 4-Bromofluorobenzene		*92.3 %*	*70-130*		"	"	"	"	
Surrogate: Toluene-d8		*99.0 %*	*70-130*		"	"	"	"	

DP-1/16'

1302790-02 (Solid)

Analyte	Result	Reporting Limit	Units	Dilution	Batch	Prepared	Analyzed	Method	Notes
Oilfield Environmental and Compliance									
TEPH by GC FID									
TPH Motor Oil (C23-C40)	ND	50	mg/kg	1	A306445	17-Jun-13	18-Jun-13	EPA 8015M	
Surrogate: o-Terphenyl		*104 %*	*50-150*		"	"	"	"	
Volatile Organic Compounds by EPA Method 8260B									
Benzene	ND	0.0047	mg/kg	1	A306393	19-Jun-13	19-Jun-13	EPA 8260B	
Ethylbenzene	ND	0.0047	"	"	"	"	"	"	
Toluene	ND	0.0047	"	"	"	"	"	"	
Xylenes (total)	ND	0.0047	"	"	"	"	"	"	
Surrogate: Dibromofluoromethane		*101 %*	*70-130*		"	"	"	"	
Surrogate: Toluene-d8		*101 %*	*70-130*		"	"	"	"	
Surrogate: 4-Bromofluorobenzene		*91.8 %*	*70-130*		"	"	"	"	

DP-2/4'

1302790-03 (Solid)

Analyte	Result	Reporting Limit	Units	Dilution	Batch	Prepared	Analyzed	Method	Notes
Oilfield Environmental and Compliance									
TEPH by GC FID									
TPH Motor Oil (C23-C40)	ND	50	mg/kg	1	A306445	17-Jun-13	18-Jun-13	EPA 8015M	
Surrogate: o-Terphenyl		*104 %*	*50-150*		"	"	"	"	
Volatile Organic Compounds by EPA Method 8260B									
Benzene	ND	0.0049	mg/kg	1	A306393	19-Jun-13	19-Jun-13	EPA 8260B	
Ethylbenzene	ND	0.0049	"	"	"	"	"	"	
Toluene	ND	0.0049	"	"	"	"	"	"	
Xylenes (total)	ND	0.0049	"	"	"	"	"	"	
Surrogate: Dibromofluoromethane		*103 %*	*70-130*		"	"	"	"	
Surrogate: Toluene-d8		*101 %*	*70-130*		"	"	"	"	
Surrogate: 4-Bromofluorobenzene		*93.3 %*	*70-130*		"	"	"	"	

Oilfield Environmental and Compliance, INC.

Earth Systems Pacific	Project: Social Services Bldg, Nipomo	
4378 Old Santa Fe Rd.	Project Number: SL-17016-EB	**Reported:**
San Luis Obispo CA, 93401	Project Manager: Tim Conroy	20-Jun-13 14:38

DP-2/12'
1302790-04 (Solid)

Analyte	Result	Reporting Limit	Units	Dilution	Batch	Prepared	Analyzed	Method	Notes
Oilfield Environmental and Compliance									
TEPH by GC FID									
TPH Motor Oil (C23-C40)	ND	50	mg/kg	1	A306445	17-Jun-13	18-Jun-13	EPA 8015M	
Surrogate: o-Terphenyl		*105 %*	*50-150*		"	"	"	"	
Volatile Organic Compounds by EPA Method 8260B									
Benzene	ND	0.0048	mg/kg	1	A306393	19-Jun-13	19-Jun-13	EPA 8260B	
Ethylbenzene	ND	0.0048	"	"	"	"	"	"	
Toluene	ND	0.0048	"	"	"	"	"	"	
Xylenes (total)	ND	0.0048	"	"	"	"	"	"	
Surrogate: Dibromofluoromethane		*101 %*	*70-130*		"	"	"	"	
Surrogate: Toluene-d8		*99.6 %*	*70-130*		"	"	"	"	
Surrogate: 4-Bromofluorobenzene		*91.2 %*	*70-130*		"	"	"	"	

DP-3/8'
1302790-05 (Solid)

Analyte	Result	Reporting Limit	Units	Dilution	Batch	Prepared	Analyzed	Method	Notes
Oilfield Environmental and Compliance									
TEPH by GC FID									
TPH Motor Oil (C23-C40)	ND	50	mg/kg	1	A306445	17-Jun-13	18-Jun-13	EPA 8015M	
Surrogate: o-Terphenyl		*95.2 %*	*50-150*		"	"	"	"	
Volatile Organic Compounds by EPA Method 8260B									
Benzene	ND	0.0048	mg/kg	1	A306393	19-Jun-13	19-Jun-13	EPA 8260B	
Ethylbenzene	ND	0.0048	"	"	"	"	"	"	
Toluene	ND	0.0048	"	"	"	"	"	"	
Xylenes (total)	ND	0.0048	"	"	"	"	"	"	
Surrogate: Dibromofluoromethane		*97.7 %*	*70-130*		"	"	"	"	
Surrogate: Toluene-d8		*98.8 %*	*70-130*		"	"	"	"	
Surrogate: 4-Bromofluorobenzene		*89.8 %*	*70-130*		"	"	"	"	

DP-3/16'

1302790-06 (Solid)

Analyte	Result	Reporting Limit	Units	Dilution	Batch	Prepared	Analyzed	Method	Notes
Oilfield Environmental and Compliance									
TEPH by GC FID									
TPH Motor Oil (C23-C40)	ND	50	mg/kg	1	A306445	17-Jun-13	18-Jun-13	EPA 8015M	
Surrogate: o-Terphenyl		*88.7 %*	*50-150*		"	"	"	"	
Volatile Organic Compounds by EPA Method 8260B									
Benzene	ND	0.0050	mg/kg	1	A306393	19-Jun-13	19-Jun-13	EPA 8260B	
Ethylbenzene	ND	0.0050	"	"	"	"	"	"	
Toluene	ND	0.0050	"	"	"	"	"	"	
Xylenes (total)	ND	0.0050	"	"	"	"	"	"	
Surrogate: Dibromofluoromethane		*104 %*	*70-130*		"	"	"	"	
Surrogate: Toluene-d8		*102 %*	*70-130*		"	"	"	"	
Surrogate: 4-Bromofluorobenzene		*93.2 %*	*70-130*		"	"	"	"	

DP-4/8'

1302790-07 (Solid)

Analyte	Result	Reporting Limit	Units	Dilution	Batch	Prepared	Analyzed	Method	Notes
Oilfield Environmental and Compliance									
TEPH by GC FID									
TPH Motor Oil (C23-C40)	ND	50	mg/kg	1	A306445	17-Jun-13	18-Jun-13	EPA 8015M	
Surrogate: o-Terphenyl		*92.2 %*	*50-150*		"	"	"	"	
Volatile Organic Compounds by EPA Method 8260B									
Benzene	ND	0.0049	mg/kg	1	A306393	19-Jun-13	19-Jun-13	EPA 8260B	
Ethylbenzene	ND	0.0049	"	"	"	"	"	"	
Toluene	ND	0.0049	"	"	"	"	"	"	
Xylenes (total)	ND	0.0049	"	"	"	"	"	"	
Surrogate: Dibromofluoromethane		*101 %*	*70-130*		"	"	"	"	
Surrogate: Toluene-d8		*101 %*	*70-130*		"	"	"	"	
Surrogate: 4-Bromofluorobenzene		*90.6 %*	*70-130*		"	"	"	"	

DP-4/12'
1302790-08 (Solid)

Analyte	Result	Reporting Limit	Units	Dilution	Batch	Prepared	Analyzed	Method	Notes
Oilfield Environmental and Compliance									
TEPH by GC FID									
TPH Motor Oil (C23-C40)	ND	50	mg/kg	1	A306445	17-Jun-13	18-Jun-13	EPA 8015M	
Surrogate: o-Terphenyl		*96.6 %*	*50-150*		"	"	"	"	
Volatile Organic Compounds by EPA Method 8260B									
Benzene	ND	0.0050	mg/kg	1	A306393	19-Jun-13	19-Jun-13	EPA 8260B	
Ethylbenzene	ND	0.0050	"	"	"	"	"	"	
Toluene	ND	0.0050	"	"	"	"	"	"	
Xylenes (total)	ND	0.0050	"	"	"	"	"	"	
Surrogate: Dibromofluoromethane		*99.3 %*	*70-130*		"	"	"	"	
Surrogate: Toluene-d8		*98.6 %*	*70-130*		"	"	"	"	
Surrogate: 4-Bromofluorobenzene		*91.6 %*	*70-130*		"	"	"	"	

DP-5/4'
1302790-09 (Solid)

Analyte	Result	Reporting Limit	Units	Dilution	Batch	Prepared	Analyzed	Method	Notes
Oilfield Environmental and Compliance									
TEPH by GC FID									
TPH Motor Oil (C23-C40)	ND	50	mg/kg	1	A306445	17-Jun-13	18-Jun-13	EPA 8015M	
Surrogate: o-Terphenyl		*98.8 %*	*50-150*		"	"	"	"	
Volatile Organic Compounds by EPA Method 8260B									
Benzene	ND	0.0048	mg/kg	1	A306393	19-Jun-13	19-Jun-13	EPA 8260B	
Ethylbenzene	ND	0.0048	"	"	"	"	"	"	
Toluene	ND	0.0048	"	"	"	"	"	"	
Xylenes (total)	ND	0.0048	"	"	"	"	"	"	
Surrogate: Dibromofluoromethane		*103 %*	*70-130*		"	"	"	"	
Surrogate: Toluene-d8		*99.0 %*	*70-130*		"	"	"	"	
Surrogate: 4-Bromofluorobenzene		*83.0 %*	*70-130*		"	"	"	"	

Oilfield Environmental and Compliance, INC.

Earth Systems Pacific	Project: Social Services Bldg, Nipomo	
4378 Old Santa Fe Rd.	Project Number: SL-17016-EB	**Reported:**
San Luis Obispo CA, 93401	Project Manager: Tim Conroy	20-Jun-13 14:38

DP-5/16'

1302790-10 (Solid)

Analyte	Result	Reporting Limit	Units	Dilution	Batch	Prepared	Analyzed	Method	Notes
Oilfield Environmental and Compliance									
TEPH by GC FID									
TPH Motor Oil (C23-C40)	ND	50	mg/kg	1	A306445	17-Jun-13	18-Jun-13	EPA 8015M	
Surrogate: o-Terphenyl		*96.1 %*	*50-150*		"	"	"	"	
Volatile Organic Compounds by EPA Method 8260B									
Benzene	ND	0.0047	mg/kg	1	A306393	19-Jun-13	19-Jun-13	EPA 8260B	
Ethylbenzene	ND	0.0047	"	"	"	"	"	"	
Toluene	ND	0.0047	"	"	"	"	"	"	
Xylenes (total)	ND	0.0047	"	"	"	"	"	"	
Surrogate: Dibromofluoromethane		*99.1 %*	*70-130*		"	"	"	"	
Surrogate: 4-Bromofluorobenzene		*93.8 %*	*70-130*		"	"	"	"	
Surrogate: Toluene-d8		*101 %*	*70-130*		"	"	"	"	

Oilfield Environmental and Compliance, INC.

Earth Systems Pacific	Project: Social Services Bldg, Nipomo	
4378 Old Santa Fe Rd.	Project Number: SL-17016-EB	**Reported:**
San Luis Obispo CA, 93401	Project Manager: Tim Conroy	20-Jun-13 14:38

DP-6@6-12''

1302790-11 (Solid)

Analyte	Result	Reporting Limit	Units	Dilution	Batch	Prepared	Analyzed	Method	Notes
Oilfield Environmental and Compliance									
Total Metals by EPA 6000/7000 Series Methods									
Antimony	ND	0.50	mg/kg	1	A306424	17-Jun-13	19-Jun-13	EPA 6020	
Arsenic	**1.5**	0.099	"	"	"	"	"	"	
Barium	**31**	0.050	"	"	"	"	"	"	
Beryllium	ND	0.25	"	"	"	"	"	"	
Cadmium	**0.23**	0.099	"	"	"	"	"	"	
Chromium	**11**	0.099	"	"	"	"	"	"	
Cobalt	**0.26**	0.099	"	"	"	"	"	"	
Copper	**3.8**	0.099	"	"	"	"	"	"	
Lead	**3.1**	0.099	"	"	"	"	"	"	
Mercury	ND	0.076	"	"	A306471	18-Jun-13	18-Jun-13	EPA 7471A	
Molybdenum	**0.30**	0.099	"	"	A306424	17-Jun-13	19-Jun-13	EPA 6020	
Nickel	**2.1**	0.099	"	"	"	"	"	"	
Selenium	ND	0.50	"	"	"	"	"	"	
Silver	ND	0.099	"	"	"	"	"	"	
Thallium	ND	0.50	"	"	"	"	"	"	
Vanadium	**17**	2.5	"	5	"	"	19-Jun-13	"	
Zinc	**13**	0.25	"	1	"	"	19-Jun-13	"	QB-01
Polynuclear Aromatic Compounds by GC/MS with Selected Ion Monitoring									
Acenaphthene	ND	0.0050	mg/kg	1	A306404	15-Jun-13	17-Jun-13	EPA 8270M SIM	
Acenaphthylene	ND	0.0050	"	"	"	"	"	"	
Anthracene	ND	0.0050	"	"	"	"	"	"	
Benz(a)anthracene	ND	0.0050	"	"	"	"	"	"	
Benzo (b) fluoranthene	ND	0.0050	"	"	"	"	"	"	
Benzo (k) fluoranthene	ND	0.0050	"	"	"	"	"	"	
Benzo (a) pyrene	ND	0.0050	"	"	"	"	"	"	
Benzo (g,h,i) perylene	ND	0.010	"	"	"	"	"	"	
Chrysene	ND	0.0050	"	"	"	"	"	"	
Dibenz (a,h) anthracene	ND	0.010	"	"	"	"	"	"	
Fluoranthene	**0.0087**	0.0050	"	"	"	"	"	"	
Fluorene	ND	0.0050	"	"	"	"	"	"	
Indeno (1,2,3-cd) pyrene	ND	0.0050	"	"	"	"	"	"	
Naphthalene	ND	0.010	"	"	"	"	"	"	
Phenanthrene	ND	0.0050	"	"	"	"	"	"	
Pyrene	**0.0090**	0.0050	"	"	"	"	"	"	
Surrogate: p-Terphenyl-d14		*91.2 %*	*3-182*		"	"	"	"	

Oilfield Environmental and Compliance, INC.

Earth Systems Pacific	Project: Social Services Bldg, Nipomo	
4378 Old Santa Fe Rd.	Project Number: SL-17016-EB	**Reported:**
San Luis Obispo CA, 93401	Project Manager: Tim Conroy	20-Jun-13 14:38

DP-6@6-12''

1302790-11 (Solid)

Analyte	Result	Reporting Limit	Units	Dilution	Batch	Prepared	Analyzed	Method	Notes

Oilfield Environmental and Compliance, INC.

Earth Systems Pacific	Project: Social Services Bldg, Nipomo	
4378 Old Santa Fe Rd.	Project Number: SL-17016-EB	**Reported:**
San Luis Obispo CA, 93401	Project Manager: Tim Conroy	20-Jun-13 14:38

DP-7@6-12''

1302790-12 (Solid)

Analyte	Result	Reporting Limit	Units	Dilution	Batch	Prepared	Analyzed	Method	Notes
Oilfield Environmental and Compliance									
Total Metals by EPA 6000/7000 Series Methods									
Antimony	ND	0.48	mg/kg	1	A306424	17-Jun-13	19-Jun-13	EPA 6020	
Arsenic	**2.1**	0.097	"	"	"	"	"	"	
Barium	**140**	0.048	"	"	"	"	"	"	
Beryllium	**0.43**	0.24	"	"	"	"	"	"	
Cadmium	**1.1**	0.097	"	"	"	"	"	"	
Chromium	**12**	0.097	"	"	"	"	"	"	
Cobalt	**1.2**	0.097	"	"	"	"	"	"	
Copper	**18**	0.097	"	"	"	"	"	"	
Lead	**18**	0.097	"	"	"	"	"	"	
Mercury	ND	0.097	"	"	A306471	18-Jun-13	18-Jun-13	EPA 7471A	
Molybdenum	**0.78**	0.097	"	"	A306424	17-Jun-13	19-Jun-13	EPA 6020	
Nickel	**2.6**	0.097	"	"	"	"	"	"	
Selenium	ND	0.48	"	"	"	"	"	"	
Silver	**0.15**	0.097	"	"	"	"	"	"	
Thallium	ND	0.48	"	"	"	"	"	"	
Vanadium	**110**	9.7	"	20	"	"	19-Jun-13	"	
Zinc	**41**	0.24	"	1	"	"	19-Jun-13	"	QB-01
Polynuclear Aromatic Compounds by GC/MS with Selected Ion Monitoring									
Acenaphthene	ND	0.0050	mg/kg	1	A306404	15-Jun-13	17-Jun-13	EPA 8270M SIM	
Acenaphthylene	ND	0.0050	"	"	"	"	"	"	
Anthracene	ND	0.0050	"	"	"	"	"	"	
Benz(a)anthracene	ND	0.0050	"	"	"	"	"	"	
Benzo (b) fluoranthene	ND	0.0050	"	"	"	"	"	"	
Benzo (k) fluoranthene	ND	0.0050	"	"	"	"	"	"	
Benzo (a) pyrene	ND	0.0050	"	"	"	"	"	"	
Benzo (g,h,i) perylene	ND	0.010	"	"	"	"	"	"	
Chrysene	ND	0.0050	"	"	"	"	"	"	
Dibenz (a,h) anthracene	ND	0.010	"	"	"	"	"	"	
Fluoranthene	ND	0.0050	"	"	"	"	"	"	
Fluorene	ND	0.0050	"	"	"	"	"	"	
Indeno (1,2,3-cd) pyrene	ND	0.0050	"	"	"	"	"	"	
Naphthalene	ND	0.010	"	"	"	"	"	"	
Phenanthrene	ND	0.0050	"	"	"	"	"	"	
Pyrene	ND	0.0050	"	"	"	"	"	"	
Surrogate: p-Terphenyl-d14		*77.5 %*	*3-182*		"	"	"	"	

Oilfield Environmental and Compliance, INC.

Earth Systems Pacific	Project: Social Services Bldg, Nipomo	
4378 Old Santa Fe Rd.	Project Number: SL-17016-EB	**Reported:**
San Luis Obispo CA, 93401	Project Manager: Tim Conroy	20-Jun-13 14:38

DP-7@6-12''

1302790-12 (Solid)

Analyte	Result	Reporting Limit	Units	Dilution	Batch	Prepared	Analyzed	Method	Notes

Oilfield Environmental and Compliance, INC.

Earth Systems Pacific	Project: Social Services Bldg, Nipomo	
4378 Old Santa Fe Rd.	Project Number: SL-17016-EB	**Reported:**
San Luis Obispo CA, 93401	Project Manager: Tim Conroy	20-Jun-13 14:38

DP-8@6-12''
1302790-13 (Solid)

Analyte	Result	Reporting Limit	Units	Dilution	Batch	Prepared	Analyzed	Method	Notes
Oilfield Environmental and Compliance									
Total Metals by EPA 6000/7000 Series Methods									
Antimony	ND	0.49	mg/kg	1	A306424	17-Jun-13	19-Jun-13	EPA 6020	
Arsenic	**1.3**	0.099	"	"	"	"	"	"	
Barium	**120**	0.049	"	"	"	"	"	"	
Beryllium	**0.48**	0.25	"	"	"	"	"	"	
Cadmium	**1.1**	0.099	"	"	"	"	"	"	
Chromium	**13**	0.099	"	"	"	"	"	"	
Cobalt	**1.2**	0.099	"	"	"	"	"	"	
Copper	**22**	0.099	"	"	"	"	"	"	
Lead	**19**	0.099	"	"	"	"	"	"	
Mercury	ND	0.096	"	"	A306471	18-Jun-13	18-Jun-13	EPA 7471A	
Molybdenum	**0.62**	0.099	"	"	A306424	17-Jun-13	19-Jun-13	EPA 6020	
Nickel	**2.8**	0.099	"	"	"	"	"	"	
Selenium	ND	0.49	"	"	"	"	"	"	
Silver	**0.13**	0.099	"	"	"	"	"	"	
Thallium	ND	0.49	"	"	"	"	"	"	
Vanadium	**93**	9.9	"	20	"	"	19-Jun-13	"	
Zinc	**38**	0.25	"	1	"	"	19-Jun-13	"	QB-01
Polynuclear Aromatic Compounds by GC/MS with Selected Ion Monitoring									
Acenaphthene	ND	0.0050	mg/kg	1	A306404	15-Jun-13	17-Jun-13	EPA 8270M SIM	
Acenaphthylene	ND	0.0050	"	"	"	"	"	"	
Anthracene	ND	0.0050	"	"	"	"	"	"	
Benz(a)anthracene	ND	0.0050	"	"	"	"	"	"	
Benzo (b) fluoranthene	**0.0050**	0.0050	"	"	"	"	"	"	
Benzo (k) fluoranthene	ND	0.0050	"	"	"	"	"	"	
Benzo (a) pyrene	ND	0.0050	"	"	"	"	"	"	
Benzo (g,h,i) perylene	ND	0.010	"	"	"	"	"	"	
Chrysene	ND	0.0050	"	"	"	"	"	"	
Dibenz (a,h) anthracene	ND	0.010	"	"	"	"	"	"	
Fluoranthene	**0.0057**	0.0050	"	"	"	"	"	"	
Fluorene	ND	0.0050	"	"	"	"	"	"	
Indeno (1,2,3-cd) pyrene	ND	0.0050	"	"	"	"	"	"	
Naphthalene	ND	0.010	"	"	"	"	"	"	
Phenanthrene	ND	0.0050	"	"	"	"	"	"	
Pyrene	**0.0057**	0.0050	"	"	"	"	"	"	
Surrogate: p-Terphenyl-d14		*85.0 %*	*3-182*		"	"	"	"	

Oilfield Environmental and Compliance, INC.

Earth Systems Pacific	Project: Social Services Bldg, Nipomo	
4378 Old Santa Fe Rd.	Project Number: SL-17016-EB	**Reported:**
San Luis Obispo CA, 93401	Project Manager: Tim Conroy	20-Jun-13 14:38

DP-8@6-12''

1302790-13 (Solid)

Analyte	Result	Reporting Limit	Units	Dilution	Batch	Prepared	Analyzed	Method	Notes

Oilfield Environmental and Compliance, INC.

Earth Systems Pacific	Project: Social Services Bldg, Nipomo	
4378 Old Santa Fe Rd.	Project Number: SL-17016-EB	**Reported:**
San Luis Obispo CA, 93401	Project Manager: Tim Conroy	20-Jun-13 14:38

DP-9@6-12''

1302790-14 (Solid)

Analyte	Result	Reporting Limit	Units	Dilution	Batch	Prepared	Analyzed	Method	Notes
Oilfield Environmental and Compliance									
Total Metals by EPA 6000/7000 Series Methods									
Antimony	ND	0.49	mg/kg	1	A306424	17-Jun-13	19-Jun-13	EPA 6020	
Arsenic	**1.5**	0.098	"	"	"	"	"	"	
Barium	**150**	0.049	"	"	"	"	"	"	
Beryllium	**0.50**	0.24	"	"	"	"	"	"	
Cadmium	**1.2**	0.098	"	"	"	"	"	"	
Chromium	**22**	0.098	"	"	"	"	"	"	
Cobalt	**1.4**	0.098	"	"	"	"	"	"	
Copper	**15**	0.098	"	"	"	"	"	"	
Lead	**3.4**	0.098	"	"	"	"	"	"	
Mercury	ND	0.080	"	"	A306471	18-Jun-13	18-Jun-13	EPA 7471A	
Molybdenum	**0.87**	0.098	"	"	A306424	17-Jun-13	19-Jun-13	EPA 6020	
Nickel	**3.3**	0.098	"	"	"	"	"	"	
Selenium	ND	0.49	"	"	"	"	"	"	
Silver	**0.15**	0.098	"	"	"	"	"	"	
Thallium	ND	0.49	"	"	"	"	"	"	
Vanadium	**110**	9.8	"	20	"	"	19-Jun-13	"	
Zinc	**34**	0.24	"	1	"	"	19-Jun-13	"	QB-01
Polynuclear Aromatic Compounds by GC/MS with Selected Ion Monitoring									
Acenaphthene	ND	0.0050	mg/kg	1	A306404	15-Jun-13	17-Jun-13	EPA 8270M SIM	
Acenaphthylene	ND	0.0050	"	"	"	"	"	"	
Anthracene	ND	0.0050	"	"	"	"	"	"	
Benz(a)anthracene	ND	0.0050	"	"	"	"	"	"	
Benzo (b) fluoranthene	ND	0.0050	"	"	"	"	"	"	
Benzo (k) fluoranthene	ND	0.0050	"	"	"	"	"	"	
Benzo (a) pyrene	ND	0.0050	"	"	"	"	"	"	
Benzo (g,h,i) perylene	ND	0.010	"	"	"	"	"	"	
Chrysene	ND	0.0050	"	"	"	"	"	"	
Dibenz (a,h) anthracene	ND	0.010	"	"	"	"	"	"	
Fluoranthene	ND	0.0050	"	"	"	"	"	"	
Fluorene	ND	0.0050	"	"	"	"	"	"	
Indeno (1,2,3-cd) pyrene	ND	0.0050	"	"	"	"	"	"	
Naphthalene	ND	0.010	"	"	"	"	"	"	
Phenanthrene	ND	0.0050	"	"	"	"	"	"	
Pyrene	ND	0.0050	"	"	"	"	"	"	
Surrogate: p-Terphenyl-d14		*80.0 %*	*3-182*		"	"	"	"	

Oilfield Environmental and Compliance, INC.

Earth Systems Pacific	Project: Social Services Bldg, Nipomo	
4378 Old Santa Fe Rd.	Project Number: SL-17016-EB	**Reported:**
San Luis Obispo CA, 93401	Project Manager: Tim Conroy	20-Jun-13 14:38

DP-9@6-12''

1302790-14 (Solid)

Analyte	Result	Reporting Limit	Units	Dilution	Batch	Prepared	Analyzed	Method	Notes

Oilfield Environmental and Compliance, INC.

Earth Systems Pacific	Project: Social Services Bldg, Nipomo	
4378 Old Santa Fe Rd.	Project Number: SL-17016-EB	**Reported:**
San Luis Obispo CA, 93401	Project Manager: Tim Conroy	20-Jun-13 14:38

DP-10@6-12''
1302790-15 (Solid)

Analyte	Result	Reporting Limit	Units	Dilution	Batch	Prepared	Analyzed	Method	Notes
Oilfield Environmental and Compliance									
Total Metals by EPA 6000/7000 Series Methods									
Antimony	ND	0.49	mg/kg	1	A306424	17-Jun-13	19-Jun-13	EPA 6020	
Arsenic	**1.6**	0.099	"	"	"	"	"	"	
Barium	**140**	0.049	"	"	"	"	"	"	
Beryllium	**0.42**	0.25	"	"	"	"	"	"	
Cadmium	**1.0**	0.099	"	"	"	"	"	"	
Chromium	**12**	0.099	"	"	"	"	"	"	
Cobalt	**1.2**	0.099	"	"	"	"	"	"	
Copper	**14**	0.099	"	"	"	"	"	"	
Lead	**7.6**	0.099	"	"	"	"	"	"	
Mercury	ND	0.089	"	"	A306471	18-Jun-13	18-Jun-13	EPA 7471A	
Molybdenum	**0.77**	0.099	"	"	A306424	17-Jun-13	19-Jun-13	EPA 6020	
Nickel	**2.3**	0.099	"	"	"	"	"	"	
Selenium	ND	0.49	"	"	"	"	"	"	
Silver	**0.13**	0.099	"	"	"	"	"	"	
Thallium	ND	0.49	"	"	"	"	"	"	
Vanadium	**90**	9.9	"	20	"	"	19-Jun-13	"	
Zinc	**38**	0.25	"	1	"	"	19-Jun-13	"	QB-01
Polynuclear Aromatic Compounds by GC/MS with Selected Ion Monitoring									
Acenaphthene	ND	0.0050	mg/kg	1	A306404	15-Jun-13	17-Jun-13	EPA 8270M SIM	
Acenaphthylene	ND	0.0050	"	"	"	"	"	"	
Anthracene	ND	0.0050	"	"	"	"	"	"	
Benz(a)anthracene	ND	0.0050	"	"	"	"	"	"	
Benzo (b) fluoranthene	ND	0.0050	"	"	"	"	"	"	
Benzo (k) fluoranthene	ND	0.0050	"	"	"	"	"	"	
Benzo (a) pyrene	**0.0060**	0.0050	"	"	"	"	"	"	
Benzo (g,h,i) perylene	ND	0.010	"	"	"	"	"	"	
Chrysene	**0.011**	0.0050	"	"	"	"	"	"	
Dibenz (a,h) anthracene	ND	0.010	"	"	"	"	"	"	
Fluoranthene	ND	0.0050	"	"	"	"	"	"	
Fluorene	ND	0.0050	"	"	"	"	"	"	
Indeno (1,2,3-cd) pyrene	ND	0.0050	"	"	"	"	"	"	
Naphthalene	ND	0.010	"	"	"	"	"	"	
Phenanthrene	ND	0.0050	"	"	"	"	"	"	
Pyrene	ND	0.0050	"	"	"	"	"	"	
Surrogate: p-Terphenyl-d14		*83.7 %*	*3-182*		"	"	"	"	

Oilfield Environmental and Compliance, INC.

Earth Systems Pacific	Project: Social Services Bldg, Nipomo	
4378 Old Santa Fe Rd.	Project Number: SL-17016-EB	**Reported:**
San Luis Obispo CA, 93401	Project Manager: Tim Conroy	20-Jun-13 14:38

DP-10@6-12''

1302790-15 (Solid)

Analyte	Result	Reporting Limit	Units	Dilution	Batch	Prepared	Analyzed	Method	Notes

Oilfield Environmental and Compliance, INC.

Earth Systems Pacific	Project: Social Services Bldg, Nipomo	
4378 Old Santa Fe Rd.	Project Number: SL-17016-EB	**Reported:**
San Luis Obispo CA, 93401	Project Manager: Tim Conroy	20-Jun-13 14:38

Total Metals by EPA 6000/7000 Series Methods - Quality Control

Analyte	Result	Reporting Limit	Units	Spike Level	Source Result	%REC	%REC Limits	RPD	RPD Limit	Notes
Batch A306424 - EPA 3050B										
Blank (A306424-BLK1)				Prepared: 17-Jun-13 Analyzed: 19-Jun-13						
Antimony	ND	0.50	mg/kg							
Arsenic	ND	0.10	"							
Barium	ND	0.050	"							
Beryllium	ND	0.25	"							
Cadmium	ND	0.10	"							
Chromium	ND	0.10	"							
Cobalt	ND	0.10	"							
Copper	ND	0.10	"							
Lead	ND	0.10	"							
Molybdenum	ND	0.10	"							
Nickel	ND	0.10	"							
Selenium	ND	0.50	"							
Silver	ND	0.10	"							
Thallium	ND	0.50	"							
Vanadium	ND	0.50	"							
Zinc	0.250	0.25	"							B-06
LCS (A306424-BS1)				Prepared: 17-Jun-13 Analyzed: 19-Jun-13						
Antimony	95.0	5.0	mg/kg	100		95.0	80-120			
Arsenic	98.3	1.0	"	100		98.3	80-120			
Barium	95.1	0.50	"	100		95.1	80-120			
Beryllium	98.3	2.5	"	100		98.3	80-120			
Cadmium	96.6	1.0	"	100		96.6	80-120			
Chromium	94.8	1.0	"	100		94.8	80-120			
Cobalt	98.8	1.0	"	100		98.8	80-120			
Copper	98.0	1.0	"	100		98.0	80-120			
Lead	99.3	1.0	"	100		99.3	80-120			
Molybdenum	101	1.0	"	100		101	80-120			
Nickel	99.1	1.0	"	100		99.1	80-120			
Selenium	97.0	5.0	"	100		97.0	80-120			
Silver	13.0	1.0	"	15.0		86.6	80-120			
Thallium	97.3	5.0	"	100		97.3	80-120			
Vanadium	105	5.0	"	100		105	80-120			
Zinc	95.5	2.5	"	100		95.5	80-120			

Oilfield Environmental and Compliance, INC.

Earth Systems Pacific	Project: Social Services Bldg, Nipomo	
4378 Old Santa Fe Rd.	Project Number: SL-17016-EB	**Reported:**
San Luis Obispo CA, 93401	Project Manager: Tim Conroy	20-Jun-13 14:38

Total Metals by EPA 6000/7000 Series Methods - Quality Control

Analyte	Result	Reporting Limit	Units	Spike Level	Source Result	%REC	%REC Limits	RPD	RPD Limit	Notes
Batch A306424 - EPA 3050B										
LCS Dup (A306424-BSD1)				Prepared: 17-Jun-13 Analyzed: 19-Jun-13						
Antimony	96.3	5.0	mg/kg	100		96.3	80-120	1.36	20	
Arsenic	95.5	1.0	"	100		95.5	80-120	2.89	20	
Barium	94.9	0.50	"	100		94.9	80-120	0.275	20	
Beryllium	96.1	2.5	"	100		96.1	80-120	2.31	20	
Cadmium	96.3	1.0	"	100		96.3	80-120	0.298	20	
Chromium	92.1	1.0	"	100		92.1	80-120	2.87	20	
Cobalt	95.7	1.0	"	100		95.7	80-120	3.23	20	
Copper	95.2	1.0	"	100		95.2	80-120	2.84	20	
Lead	99.1	1.0	"	100		99.1	80-120	0.276	20	
Molybdenum	99.2	1.0	"	100		99.2	80-120	2.29	20	
Nickel	96.0	1.0	"	100		96.0	80-120	3.17	20	
Selenium	95.1	5.0	"	100		95.1	80-120	1.92	20	
Silver	15.9	1.0	"	15.0		106	80-120	20.1	20	QR-02
Thallium	98.2	5.0	"	100		98.2	80-120	0.877	20	
Vanadium	103	5.0	"	100		103	80-120	1.85	20	
Zinc	93.0	2.5	"	100		93.0	80-120	2.65	20	
Duplicate (A306424-DUP1)		**Source: 1302790-11**		Prepared: 17-Jun-13 Analyzed: 19-Jun-13						
Antimony	ND	0.46	mg/kg		ND				20	
Arsenic	1.29	0.093	"		1.48			13.4	20	
Barium	30.8	0.046	"		30.8			0.0785	20	
Beryllium	0.193	0.23	"		0.190			1.21	20	
Cadmium	0.231	0.093	"		0.227			1.47	20	
Chromium	9.38	0.093	"		10.7			13.1	20	
Cobalt	0.254	0.093	"		0.264			3.62	20	
Copper	3.46	0.093	"		3.75			8.10	20	
Lead	2.63	0.093	"		3.14			17.8	20	
Molybdenum	0.252	0.093	"		0.303			18.4	20	
Nickel	1.86	0.093	"		2.10			12.0	20	
Selenium	ND	0.46	"		ND				20	
Silver	ND	0.093	"		ND				20	
Thallium	ND	0.46	"		ND				20	
Zinc	10.9	0.23	"		12.6			13.6	20	

Oilfield Environmental and Compliance, INC.

Earth Systems Pacific	Project: Social Services Bldg, Nipomo	
4378 Old Santa Fe Rd.	Project Number: SL-17016-EB	**Reported:**
San Luis Obispo CA, 93401	Project Manager: Tim Conroy	20-Jun-13 14:38

Total Metals by EPA 6000/7000 Series Methods - Quality Control

Analyte	Result	Reporting Limit	Units	Spike Level	Source Result	%REC	%REC Limits	RPD	RPD Limit	Notes
Batch A306424 - EPA 3050B										
Duplicate (A306424-DUP2)		**Source: 1302790-11**		Prepared: 17-Jun-13 Analyzed: 19-Jun-13						
Vanadium	17.6	2.3	mg/kg		17.0			3.18	20	
Matrix Spike (A306424-MS1)		**Source: 1302790-11**		Prepared: 17-Jun-13 Analyzed: 19-Jun-13						
Antimony	43.2	5.0	mg/kg	99.5	ND	43.4	75-125			QM-08
Arsenic	100	1.0	"	99.5	1.48	99.5	75-125			
Barium	137	0.50	"	99.5	30.8	107	75-125			
Beryllium	103	2.5	"	99.5	0.190	104	75-125			
Cadmium	101	1.0	"	99.5	0.227	102	75-125			
Chromium	109	1.0	"	99.5	10.7	98.7	75-125			
Cobalt	94.3	1.0	"	99.5	0.264	94.5	75-125			
Copper	105	1.0	"	99.5	3.75	102	75-125			
Lead	104	1.0	"	99.5	3.14	102	75-125			
Molybdenum	96.7	1.0	"	99.5	0.303	96.8	75-125			
Nickel	107	1.0	"	99.5	2.10	106	75-125			
Selenium	99.1	5.0	"	99.5	ND	99.6	75-125			
Silver	13.4	1.0	"	14.9	ND	89.9	75-125			
Thallium	99.8	5.0	"	99.5	ND	100	75-125			
Zinc	114	2.5	"	99.5	12.6	102	75-125			
Matrix Spike (A306424-MS2)		**Source: 1302790-11**		Prepared: 17-Jun-13 Analyzed: 19-Jun-13						
Vanadium	123	5.0	mg/kg	99.5	17.0	106	75-125			
Matrix Spike Dup (A306424-MSD1)		**Source: 1302790-11**		Prepared: 17-Jun-13 Analyzed: 19-Jun-13						
Antimony	43.1	4.7	mg/kg	93.3	ND	46.2	75-125	0.181	20	QM-08
Arsenic	96.3	0.93	"	93.3	1.48	102	75-125	4.24	20	
Barium	128	0.47	"	93.3	30.8	105	75-125	6.40	20	
Beryllium	99.0	2.3	"	93.3	0.190	106	75-125	4.18	20	
Cadmium	96.4	0.93	"	93.3	0.227	103	75-125	4.99	20	
Chromium	104	0.93	"	93.3	10.7	99.6	75-125	4.97	20	
Cobalt	88.8	0.93	"	93.3	0.264	94.9	75-125	5.99	20	
Copper	99.8	0.93	"	93.3	3.75	103	75-125	5.37	20	
Lead	98.7	0.93	"	93.3	3.14	102	75-125	5.67	20	
Molybdenum	94.9	0.93	"	93.3	0.303	101	75-125	1.83	20	
Nickel	102	0.93	"	93.3	2.10	107	75-125	5.28	20	
Selenium	95.2	4.7	"	93.3	ND	102	75-125	4.01	20	
Silver	12.9	0.93	"	14.0	ND	92.1	75-125	4.02	20	
Thallium	95.4	4.7	"	93.3	ND	102	75-125	4.52	20	
Zinc	109	2.3	"	93.3	12.6	104	75-125	4.31	20	

Earth Systems Pacific	Project: Social Services Bldg, Nipomo	
4378 Old Santa Fe Rd.	Project Number: SL-17016-EB	**Reported:**
San Luis Obispo CA, 93401	Project Manager: Tim Conroy	20-Jun-13 14:38

Total Metals by EPA 6000/7000 Series Methods - Quality Control

Analyte	Result	Reporting Limit	Units	Spike Level	Source Result	%REC	%REC Limits	RPD	RPD Limit	Notes
Batch A306424 - EPA 3050B										
Matrix Spike Dup (A306424-MSD2)		**Source: 1302790-11**		Prepared: 17-Jun-13 Analyzed: 19-Jun-13						
Vanadium	119	4.7	mg/kg	93.3	17.0	110	75-125	2.67	20	
Batch A306471 - EPA 7471A Prep										
Blank (A306471-BLK1)				Prepared & Analyzed: 18-Jun-13						
Mercury	ND	0.10	mg/kg							
LCS (A306471-BS1)				Prepared & Analyzed: 18-Jun-13						
Mercury	0.863	0.10	mg/kg	0.833		104	85-115			
LCS Dup (A306471-BSD1)				Prepared & Analyzed: 18-Jun-13						
Mercury	0.834	0.10	mg/kg	0.833		100	85-115	3.46	20	
Duplicate (A306471-DUP1)		**Source: 1302790-11**		Prepared & Analyzed: 18-Jun-13						
Mercury	0.0110	0.089	mg/kg		0.0251			78.4	20	QR-04
Matrix Spike (A306471-MS1)		**Source: 1302790-11**		Prepared & Analyzed: 18-Jun-13						
Mercury	0.681	0.079	mg/kg	0.656	0.0251	100	75-125			
Matrix Spike Dup (A306471-MSD1)		**Source: 1302790-11**		Prepared & Analyzed: 18-Jun-13						
Mercury	0.805	0.097	mg/kg	0.806	0.0251	96.7	75-125	16.7	20	
Post Spike (A306471-PS1)		**Source: 1302790-11**		Prepared & Analyzed: 18-Jun-13						
Mercury	5.02		ug/L	5.00	0.178	96.9	85-115			

Oilfield Environmental and Compliance, INC.

Earth Systems Pacific	Project: Social Services Bldg, Nipomo	
4378 Old Santa Fe Rd.	Project Number: SL-17016-EB	**Reported:**
San Luis Obispo CA, 93401	Project Manager: Tim Conroy	20-Jun-13 14:38

TEPH by GC FID - Quality Control

Analyte	Result	Reporting Limit	Units	Spike Level	Source Result	%REC	%REC Limits	RPD	RPD Limit	Notes
Batch A306445 - EPA 3550B										
Blank (A306445-BLK1)				Prepared: 17-Jun-13 Analyzed: 18-Jun-13						
TPH Motor Oil (C23-C40)	ND	50	mg/kg							
Surrogate: o-Terphenyl	*54.6*		*"*	*50.0*		*109*	*50-150*			
LCS (A306445-BS1)				Prepared: 17-Jun-13 Analyzed: 18-Jun-13						
TPH Motor Oil (C23-C40)	531	50	mg/kg	500		106	70-130			
Surrogate: o-Terphenyl	*52.7*		*"*	*50.0*		*105*	*50-150*			
LCS Dup (A306445-BSD1)				Prepared: 17-Jun-13 Analyzed: 18-Jun-13						
TPH Motor Oil (C23-C40)	559	50	mg/kg	500		112	70-130	5.17	20	
Surrogate: o-Terphenyl	*53.4*		*"*	*50.0*		*107*	*50-150*			
Duplicate (A306445-DUP1)		**Source: 1302790-03**		Prepared: 17-Jun-13 Analyzed: 18-Jun-13						
TPH Motor Oil (C23-C40)	ND	50	mg/kg		ND				20	
Surrogate: o-Terphenyl	*51.5*		*"*	*50.0*		*103*	*50-150*			
Matrix Spike (A306445-MS1)		**Source: 1302790-02**		Prepared: 17-Jun-13 Analyzed: 18-Jun-13						
TPH Motor Oil (C23-C40)	553	50	mg/kg	500	ND	111	70-130			
Surrogate: o-Terphenyl	*52.7*		*"*	*50.0*		*105*	*50-150*			
Matrix Spike Dup (A306445-MSD1)		**Source: 1302790-02**		Prepared: 17-Jun-13 Analyzed: 18-Jun-13						
TPH Motor Oil (C23-C40)	542	50	mg/kg	500	ND	108	70-130	2.01	20	
Surrogate: o-Terphenyl	*51.2*		*"*	*50.0*		*102*	*50-150*			

Oilfield Environmental and Compliance, INC.

Earth Systems Pacific	Project: Social Services Bldg, Nipomo	
4378 Old Santa Fe Rd.	Project Number: SL-17016-EB	**Reported:**
San Luis Obispo CA, 93401	Project Manager: Tim Conroy	20-Jun-13 14:38

Volatile Organic Compounds by EPA Method 8260B - Quality Control

Analyte	Result	Reporting Limit	Units	Spike Level	Source Result	%REC	%REC Limits	RPD	RPD Limit	Notes
Batch A306393 - EPA 5035/5030B MEOH										
Blank (A306393-BLK1)				Prepared & Analyzed: 19-Jun-13						
Benzene	ND	0.0051	mg/kg							
Ethylbenzene	ND	0.0051	"							
Toluene	ND	0.0051	"							
Xylenes (total)	ND	0.0051	"							
Surrogate: Dibromofluoromethane	*0.0481*		*"*	*0.0506*		*95.0*	*70-130*			
Surrogate: Toluene-d8	*0.0501*		*"*	*0.0506*		*99.0*	*70-130*			
Surrogate: 4-Bromofluorobenzene	*0.0477*		*"*	*0.0506*		*94.2*	*70-130*			
LCS (A306393-BS1)				Prepared & Analyzed: 19-Jun-13						
Benzene	0.0954	0.0050	mg/kg	0.100		95.0	70-130			
Toluene	0.0899	0.0050	"	0.100		89.6	70-130			
Surrogate: Dibromofluoromethane	*0.0487*		*"*	*0.0502*		*97.0*	*70-130*			
Surrogate: 4-Bromofluorobenzene	*0.0473*		*"*	*0.0502*		*94.3*	*70-130*			
Surrogate: Toluene-d8	*0.0493*		*"*	*0.0502*		*98.2*	*70-130*			
LCS Dup (A306393-BSD1)				Prepared & Analyzed: 19-Jun-13						
Benzene	0.0997	0.0050	mg/kg	0.101		98.9	70-130	4.40	20	
Toluene	0.0942	0.0050	"	0.101		93.4	70-130	4.60	20	
Surrogate: Dibromofluoromethane	*0.0487*		*"*	*0.0504*		*96.6*	*70-130*			
Surrogate: Toluene-d8	*0.0495*		*"*	*0.0504*		*98.2*	*70-130*			
Surrogate: 4-Bromofluorobenzene	*0.0492*		*"*	*0.0504*		*97.6*	*70-130*			
Duplicate (A306393-DUP1)		**Source: 1302790-01**		Prepared & Analyzed: 19-Jun-13						
Benzene	ND	0.0048	mg/kg		ND				20	
Ethylbenzene	ND	0.0048	"		ND				20	
Toluene	ND	0.0048	"		ND				20	
Xylenes (total)	ND	0.0048	"		ND				20	
Surrogate: Dibromofluoromethane	*0.0470*		*"*	*0.0484*		*97.3*	*70-130*			
Surrogate: Toluene-d8	*0.0481*		*"*	*0.0484*		*99.5*	*70-130*			
Surrogate: 4-Bromofluorobenzene	*0.0439*		*"*	*0.0484*		*90.9*	*70-130*			

Oilfield Environmental and Compliance, INC.

Earth Systems Pacific	Project: Social Services Bldg, Nipomo	
4378 Old Santa Fe Rd.	Project Number: SL-17016-EB	**Reported:**
San Luis Obispo CA, 93401	Project Manager: Tim Conroy	20-Jun-13 14:38

Volatile Organic Compounds by EPA Method 8260B - Quality Control

Analyte	Result	Reporting Limit	Units	Spike Level	Source Result	%REC	%REC Limits	RPD	RPD Limit	Notes
Batch A306393 - EPA 5035/5030B MEOH										
Matrix Spike (A306393-MS1)		**Source: 1302790-05**		Prepared & Analyzed: 19-Jun-13						
Benzene	0.100	0.0051	mg/kg	0.101	ND	99.0	70-130			
Toluene	0.0945	0.0051	"	0.101	ND	93.2	70-130			
Surrogate: Dibromofluoromethane	*0.0495*		*"*	*0.0507*		*97.7*	*70-130*			
Surrogate: Toluene-d8	*0.0503*		*"*	*0.0507*		*99.2*	*70-130*			
Surrogate: 4-Bromofluorobenzene	*0.0456*		*"*	*0.0507*		*90.0*	*70-130*			
Matrix Spike Dup (A306393-MSD1)		**Source: 1302790-05**		Prepared & Analyzed: 19-Jun-13						
Benzene	0.0916	0.0049	mg/kg	0.0973	ND	94.2	70-130	9.18	20	
Toluene	0.0844	0.0049	"	0.0973	ND	86.7	70-130	11.4	20	
Surrogate: Dibromofluoromethane	*0.0470*		*"*	*0.0486*		*96.6*	*70-130*			
Surrogate: Toluene-d8	*0.0472*		*"*	*0.0486*		*97.0*	*70-130*			
Surrogate: 4-Bromofluorobenzene	*0.0450*		*"*	*0.0486*		*92.6*	*70-130*			

Oilfield Environmental and Compliance, INC.

Earth Systems Pacific	Project: Social Services Bldg, Nipomo	
4378 Old Santa Fe Rd.	Project Number: SL-17016-EB	**Reported:**
San Luis Obispo CA, 93401	Project Manager: Tim Conroy	20-Jun-13 14:38

Polynuclear Aromatic Compounds by GC/MS with Selected Ion Monitoring - Quality Control

Analyte	Result	Reporting Limit	Units	Spike Level	Source Result	%REC	%REC Limits	RPD	RPD Limit	Notes
Batch A306404 - EPA 3550B MS										
Blank (A306404-BLK1)				Prepared & Analyzed: 15-Jun-13						
Acenaphthene	ND	0.0050	mg/kg							
Acenaphthylene	ND	0.0050	"							
Anthracene	ND	0.0050	"							
Benz(a)anthracene	ND	0.0050	"							
Benzo (b) fluoranthene	ND	0.0050	"							
Benzo (k) fluoranthene	ND	0.0050	"							
Benzo (a) pyrene	ND	0.0050	"							
Benzo (g,h,i) perylene	ND	0.010	"							
Chrysene	ND	0.0050	"							
Dibenz (a,h) anthracene	ND	0.010	"							
Fluoranthene	ND	0.0050	"							
Fluorene	ND	0.0050	"							
Indeno (1,2,3-cd) pyrene	ND	0.0050	"							
Naphthalene	ND	0.010	"							
Phenanthrene	ND	0.0050	"							
Pyrene	ND	0.0050	"							
Surrogate: p-Terphenyl-d14	*0.0263*		*"*	*0.0267*		*98.7*	*3-182*			
LCS (A306404-BS1)				Prepared & Analyzed: 15-Jun-13						
Acenaphthene	0.0253	0.0050	mg/kg	0.0267		95.0	40-120			
Acenaphthylene	0.0260	0.0050	"	0.0267		97.5	40-120			
Anthracene	0.0263	0.0050	"	0.0267		98.7	40-120			
Benz(a)anthracene	0.0247	0.0050	"	0.0267		92.5	40-120			
Benzo (b) fluoranthene	0.0277	0.0050	"	0.0267		104	40-120			
Benzo (k) fluoranthene	0.0280	0.0050	"	0.0267		105	40-120			
Benzo (a) pyrene	0.0237	0.0050	"	0.0267		88.8	40-120			
Benzo (g,h,i) perylene	0.0260	0.010	"	0.0267		97.5	40-120			
Chrysene	0.0290	0.0050	"	0.0267		109	40-120			
Dibenz (a,h) anthracene	0.0290	0.010	"	0.0267		109	40-120			
Fluoranthene	0.0283	0.0050	"	0.0267		106	40-120			
Fluorene	0.0263	0.0050	"	0.0267		98.7	40-120			
Indeno (1,2,3-cd) pyrene	0.0297	0.0050	"	0.0267		111	40-120			
Naphthalene	0.0250	0.010	"	0.0267		93.7	40-120			
Phenanthrene	0.0257	0.0050	"	0.0267		96.3	40-120			
Pyrene	0.0280	0.0050	"	0.0267		105	40-120			
Surrogate: p-Terphenyl-d14	*0.0257*		*"*	*0.0267*		*96.3*	*3-182*			

Oilfield Environmental and Compliance, INC.

Earth Systems Pacific	Project: Social Services Bldg, Nipomo	
4378 Old Santa Fe Rd.	Project Number: SL-17016-EB	**Reported:**
San Luis Obispo CA, 93401	Project Manager: Tim Conroy	20-Jun-13 14:38

Polynuclear Aromatic Compounds by GC/MS with Selected Ion Monitoring - Quality Control

Analyte	Result	Reporting Limit	Units	Spike Level	Source Result	%REC	%REC Limits	RPD	RPD Limit	Notes
Batch A306404 - EPA 3550B MS										
LCS Dup (A306404-BSD1)				Prepared & Analyzed: 15-Jun-13						
Acenaphthene	0.0233	0.0050	mg/kg	0.0267		87.5	40-120	8.22	30	
Acenaphthylene	0.0233	0.0050	"	0.0267		87.5	40-120	10.8	30	
Anthracene	0.0263	0.0050	"	0.0267		98.7	40-120	0.00	30	
Benz(a)anthracene	0.0233	0.0050	"	0.0267		87.5	40-120	5.56	30	
Benzo (b) fluoranthene	0.0263	0.0050	"	0.0267		98.7	40-120	4.94	30	
Benzo (k) fluoranthene	0.0277	0.0050	"	0.0267		104	40-120	1.20	30	
Benzo (a) pyrene	0.0227	0.0050	"	0.0267		85.0	40-120	4.32	30	
Benzo (g,h,i) perylene	0.0267	0.010	"	0.0267		100	40-120	2.53	30	
Chrysene	0.0287	0.0050	"	0.0267		108	40-120	1.16	30	
Dibenz (a,h) anthracene	0.0247	0.010	"	0.0267		92.5	40-120	16.1	30	
Fluoranthene	0.0293	0.0050	"	0.0267		110	40-120	3.47	30	
Fluorene	0.0237	0.0050	"	0.0267		88.8	40-120	10.7	30	
Indeno (1,2,3-cd) pyrene	0.0260	0.0050	"	0.0267		97.5	40-120	13.2	30	
Naphthalene	0.0210	0.010	"	0.0267		78.7	40-120	17.4	30	
Phenanthrene	0.0237	0.0050	"	0.0267		88.8	40-120	8.11	30	
Pyrene	0.0300	0.0050	"	0.0267		112	40-120	6.90	30	
Surrogate: p-Terphenyl-d14	*0.0297*		*"*	*0.0267*		*111*	*3-182*			
Duplicate (A306404-DUP1)		**Source: 1302728-61**		Prepared & Analyzed: 15-Jun-13						
Acenaphthene	ND	0.0050	mg/kg		ND				30	
Acenaphthylene	ND	0.0050	"		ND				30	
Anthracene	ND	0.0050	"		ND				30	
Benz(a)anthracene	ND	0.0050	"		ND				30	
Benzo (b) fluoranthene	ND	0.0050	"		ND				30	
Benzo (k) fluoranthene	ND	0.0050	"		ND				30	
Benzo (a) pyrene	ND	0.0050	"		ND				30	
Benzo (g,h,i) perylene	ND	0.010	"		ND				30	
Chrysene	ND	0.0050	"		ND				30	
Dibenz (a,h) anthracene	ND	0.010	"		ND				30	
Fluoranthene	ND	0.0050	"		ND				30	
Fluorene	ND	0.0050	"		ND				30	
Indeno (1,2,3-cd) pyrene	ND	0.0050	"		ND				30	
Naphthalene	ND	0.010	"		ND				30	
Phenanthrene	ND	0.0050	"		ND				30	
Pyrene	ND	0.0050	"		ND				30	
Surrogate: p-Terphenyl-d14	*0.0213*		*"*	*0.0267*		*80.0*	*3-182*			

Oilfield Environmental and Compliance, INC.

Earth Systems Pacific	Project: Social Services Bldg, Nipomo	
4378 Old Santa Fe Rd.	Project Number: SL-17016-EB	**Reported:**
San Luis Obispo CA, 93401	Project Manager: Tim Conroy	20-Jun-13 14:38

Polynuclear Aromatic Compounds by GC/MS with Selected Ion Monitoring - Quality Control

Analyte	Result	Reporting Limit	Units	Spike Level	Source Result	%REC	%REC Limits	RPD	RPD Limit	Notes
Batch A306404 - EPA 3550B MS										
Matrix Spike (A306404-MS1)		**Source: 1302728-61**		Prepared & Analyzed: 15-Jun-13						
Acenaphthene	0.0229	0.0050	mg/kg	0.0265	ND	86.2	44-105			
Acenaphthylene	0.0229	0.0050	"	0.0265	ND	86.2	44-103			
Anthracene	0.0282	0.0050	"	0.0265	ND	106	44-114			
Benz(a)anthracene	0.0226	0.0050	"	0.0265	ND	85.0	52-135			
Benzo (b) fluoranthene	0.0196	0.0050	"	0.0265	ND	73.7	40-145			
Benzo (k) fluoranthene	0.0259	0.0050	"	0.0265	ND	97.5	50-136			
Benzo (a) pyrene	0.0265	0.0050	"	0.0265	ND	100	41-126			
Benzo (g,h,i) perylene	0.0265	0.010	"	0.0265	ND	100	34-163			
Chrysene	0.0295	0.0050	"	0.0265	ND	111	42-149			
Dibenz (a,h) anthracene	0.0229	0.010	"	0.0265	ND	86.2	17-189			
Fluoranthene	0.0292	0.0050	"	0.0265	ND	110	44-135			
Fluorene	0.0222	0.0050	"	0.0265	ND	83.7	47-111			
Indeno (1,2,3-cd) pyrene	0.0226	0.0050	"	0.0265	ND	85.0	33-165			
Naphthalene	0.0219	0.010	"	0.0265	ND	82.5	34-96			
Phenanthrene	0.0249	0.0050	"	0.0265	ND	93.7	49-124			
Pyrene	0.0302	0.0050	"	0.0265	ND	114	53-128			
Surrogate: p-Terphenyl-d14	*0.0299*		*"*	*0.0265*		*112*	*3-182*			
Matrix Spike Dup (A306404-MSD1)		**Source: 1302728-61**		Prepared & Analyzed: 15-Jun-13						
Acenaphthene	0.0222	0.0050	mg/kg	0.0265	ND	83.7	44-105	3.01	30	
Acenaphthylene	0.0222	0.0050	"	0.0265	ND	83.7	44-103	3.01	30	
Anthracene	0.0235	0.0050	"	0.0265	ND	88.7	44-114	18.0	30	
Benz(a)anthracene	0.0245	0.0050	"	0.0265	ND	92.5	52-135	8.38	30	
Benzo (b) fluoranthene	0.0232	0.0050	"	0.0265	ND	87.5	40-145	17.0	30	
Benzo (k) fluoranthene	0.0275	0.0050	"	0.0265	ND	104	50-136	6.14	30	
Benzo (a) pyrene	0.0265	0.0050	"	0.0265	ND	100	41-126	0.0663	30	
Benzo (g,h,i) perylene	0.0252	0.0099	"	0.0265	ND	95.0	34-163	5.19	30	
Chrysene	0.0295	0.0050	"	0.0265	ND	111	42-149	0.0663	30	
Dibenz (a,h) anthracene	0.0222	0.0099	"	0.0265	ND	83.7	17-189	3.01	30	
Fluoranthene	0.0249	0.0050	"	0.0265	ND	93.7	44-135	16.0	30	
Fluorene	0.0212	0.0050	"	0.0265	ND	80.0	47-111	4.65	30	
Indeno (1,2,3-cd) pyrene	0.0229	0.0050	"	0.0265	ND	86.2	33-165	1.39	30	
Naphthalene	0.0212	0.0099	"	0.0265	ND	80.0	34-96	3.14	30	
Phenanthrene	0.0225	0.0050	"	0.0265	ND	85.0	49-124	9.86	30	
Pyrene	0.0225	0.0050	"	0.0265	ND	85.0	53-128	29.0	30	
Surrogate: p-Terphenyl-d14	*0.0229*		*"*	*0.0265*		*86.2*	*3-182*			

Notes and Definitions

QR-04	The RPD exceeded the QC control limits.
QR-02	The RPD result exceeded the QC control limits; however, both percent recoveries were acceptable. Sample results for the QC batch were accepted based on percent recoveries and completeness of QC data.
QM-08	The spike recovery was outside acceptance limits for the MS and/or MSD. The QC Batch was accepted based on LCS/LCSD percent recoveries and RPD values.
QB-01	The method blank contains analyte at a concentration above the RL/PQL; however, concentration is less than 10% of the sample result, which is negligible according to method criteria.
B-06	The method blank contains analyte at a concentration above the RL/PQL.
DET	Analyte DETECTED
ND	Analyte NOT DETECTED at or above the reporting limit
NR	Not Reported
dry	Sample results reported on a dry weight basis
RPD	Relative Percent Difference

Oilfield Environmental and Compliance

307 Roemer Way Suite 300, Santa Maria CA 93454
phone: (805) 922-4772 fax: (805) 925-3376 www.oecusa.com

Highway 33, McKittrick CA
phone: (661) 762-9143

CHAIN OF CUSTODY

Company: Earth Systems Pacific
Address: 4378 Old Santa Fe Rd
City/State/ZIP: SLO CA 93401
Phone: 544-3276 Fax: 544-1786 E-mail:
Report To: Tim Conroy Sampler: Tim Conroy
Send report via- FAX- ☐ PDF- ☒ Colt/LUFT EDF- ☐ EDD- ☐
Turnaround Time: 10 Days- ☐ 5 Days- ☒ 72 hr- ☐ 48 hr- ☐ 24 hr- ☐ ASAP- ☐

Project Name/#: Social Services Bldg, Nipomo
Site: SL-17016-EB

OEC Sample ID	Date/Time Sampled	Matrix	# of Cont.	Client Sample ID	TPHto/8015m	BTEX/8260	PAH/8270-Sim	Chm Metals							Special Instructions:
1302790.1A	6-13-13 0838	SL	1	DP-1/12'	X	X									
2A	6-13-13 0844	SL	1	DP-1/16'	X	X									
3A	6-13-13 0915	SL	1	DP-2/4'	X	X									
4A	6-13-13 0922	SL	1	DP-2/12'	X	X									
5A	6-13-13 1010	SL	1	DP-3/8'	X	X									
6A	6-13-13 1020	SL	1	DP-3/16'	X	X									
7A	6-13-13 1102	SL	1	DP-4/8'	X	X									
8A	6-13-13 1106	SL	1	DP-4/12'	X	X									
9A	6-13-13 1126	SL	1	DP-5/4'	X	X									
10A	6-13-13 1147	SL	1	DP-5/16'	X	X									
11A	6-13-13 1245	SL	1	DP-6 @ 6-12"			X	X							
12A	6-13-13 1255	SL	1	DP-7 @ 6-12"			X	X							

Relinquished By: [signature] Date: 6-13-13 Time: 1507
Received By: [signature] Date: 6-13-13 Time: 1507
Relinquished By: Date: Time:
Received By: Date: Time:
Relinquished By: Date: Time:
Received By: Date: Time:

Comments/PO#:
See Kevin C. for pricing
Need 5-day TAT, time-critical project

Oilfield Environmental and Compliance

307 Roemer Way Suite 300, Santa Maria CA 93454
phone: (805) 922-4772 fax: (805) 925-3376 www.oecusa.com

Highway 33, McKittrick CA
phone: (661) 762-9143

CHAIN OF CUSTODY

Company: Earth Systems Pacific

Address:

City/State/ZIP:

Phone: Fax: E-mail:

Report To: Tim Conroy Sampler: Tim Conroy

Send report via- FAX- ☐ PDF- ☒ Colt/LUFT EDF- ☐ EDD- ☐

Turnaround Time: 10 Days- ☐ 5 Days- ☒ 72 hr- ☐ 48 hr- ☐ 24 hr- ☐ ASAP- ☐

Project Name/#: Social Services Bldg, Nipomo

Site: SL-17016-EB

OEC Sample ID	Date/Time Sampled	Matrix	# of Cont.	Client Sample ID	TPH o/BOJM	BTEX/8260	PAH/8270-SIM	CAM Metals							Special Instructions:
1302790-13A	6-13-13 1308	SL	1	DP-8 @ 6-12"			X	X							
14A	6-13-13 1325	SL	1	DP-9 @ 6-12"			X	X							
15A	6-13-13 1340	SL	1	DP-10 @ 6-12"			X	X							

Relinquished By: [signature] Date: 6-13-13 Time: 1507

Received By: [signature] Date: 6-13-13 Time: 1507

Relinquished By: Date: Time:

Received By: Date: Time:

Relinquished By: Date: Time:

Received By: Date: Time:

Comments/PO#:

SAMPLE RECEIPT

Rev. 01 15 10

CLIENT: EARTH SYSTEMS **OEC ID #:** 1302790 **Temp:** 18 °C

Acceptable Range: 0°C to 6°C

COC RECEIVED DATE/TIME: 6-13-13 @ 1507

RECEIPT LOGIN DATE/TIME: 6-13-13 @ 1530

REFRIGERATOR(s): 8

SAMPLE TRANSPORT, RECEIPT, CONDITION & PRESERVATION:

		Yes	No	N/A
☐ OEC Courier/Sampler	COC document(s) received with samples	☒	☐*	☐
☒ Delivery(Other than OEC Courier)	Correct containers for analysis requested	☒	☐*	☐
☐ Samples Received on Ice	Container(s) intact and in good condition	☒	☐*	☐
☐ Samples Received Outside Temp. Range*	Container label(s) consistent with COC	☒	☐*	☐
☒ Samples Direct from field (Outside Temp)	OEC preservative added (**note std ID)	☐**	☐	☒
☐ After-Hours Outside Drop-off [Brought Inside]	Proper preservation on sample label(s)	☐	☐	☒
(Initials/Date/Time):	VOA containers free of headspace	☐	☐*	☒
	Tedlar Bags free of condensation	☐	☐*	☒

(*) PROBLEM CHAIN FORM NEEDED

Custody Seals (circle): Present / Absent

Samples / Coolers

Intact / Broken*

Method of Shipment & Tracking #(if applicable):

(**) OEC Preservative ID.

Dissolved Metals Filtration: (Date Init Preserve ID)

CONTAINERS, COC CHANGES AND/OR CORRECTIONS

CHANGES AUTHORIZED BY:

OEC ID	Client ID ***If blank, refer to CoC	Container Description	Preservative	ResCl /pH	Matrix	Date/Time Sampled ***	Comments / Remarks / Condition Notes, Etc.
1-10A		1 tube ea	-	-	S		
11-15A		1-4 oz glass ea	-	-	S		
1-10B		1-20mL VOA ea	—	-	S		

RECEIPT LOGIN BY: LY

RECEIPT REVIEWED BY: [illegible]

APPENDIX K

QUALIFICATIONS STATEMENT

Earth Systems Pacific

4378 Old Santa Fe Road
San Luis Obispo, CA 93401-8116

(805) 544-3276 • FAX (805) 544-1786
E-mail: esp@earthsys.com

EARTH SYSTEMS PACIFIC
QUALIFICATIONS STATEMENT FOR ENVIRONMENTAL WORK

The Environmental Professional who provided oversight for this project meets the qualifications specified by ASTM E1527-05. An EP is defined as "a person who possesses sufficient specific education, training, and experience necessary to exercise professional judgment to develop opinions and conclusions regarding conditions indicative of releases or threatened releases (of hazardous substances) on, at, in, or to a property, sufficient to meet the objectives and performance factors (of the rule)." In addition, an environmental professional must have:

- A state, tribal, or territory-issued certification or license (Professional Engineer or Professional Geologist) and three years of relevant full-time work experience; or
- A Baccalaureate degree or higher in science or engineering and five years of relevant full-time work experience; or
- Ten years of relevant full-time work experience.

The following resume(s) describe the credentials of the professionals who performed field, research and/or report preparation work on the project.

TIMOTHY S. CONROY Years Experience: 28
Senior Geologist

QUALIFICATIONS

Professional Geologist, California, No. 4813
Certified Engineering Geologist, California, No. 1698
BA, Geological Sciences, 1984, University of California at Santa Barbara

PROFESSIONAL EXPERIENCE

Mr. Conroy has over 25 years of professional experience in the fields of engineering geology and environmental geology. He has experience in subsurface exploration throughout Southern and Central California, encompassing exploratory drilling, monitoring well installation, soil and groundwater assessments, and geologic mapping. These exploratory investigations have been performed to identify the extent of a variety of compounds, including petroleum hydrocarbons, metals, solvents, pesticides, and asbestos. Mr. Conroy has completed over 350 Phase I environmental assessments for a range of projects throughout Southern and Central California, and portions of Arizona.

PROFESSIONAL AFFILIATIONS

Central Coast Geologic Society, Founding Member
Association of Engineering Geologists, Member