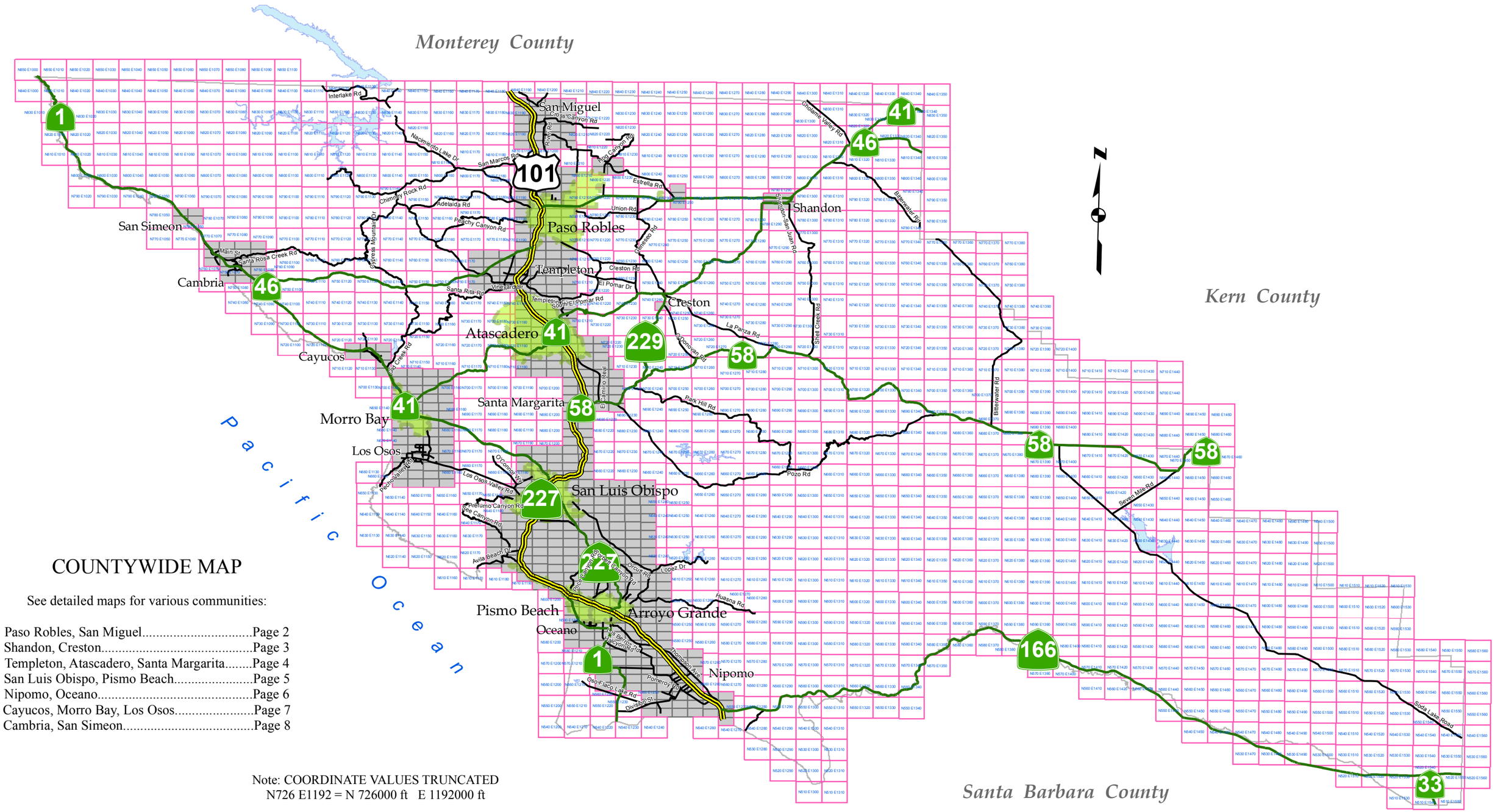

COUNTYWIDE MAP

See detailed maps for various communities:

Paso Robles, San Miguel.....Page 2
Shandon, Creston.....Page 3
Templeton, Atascadero, Santa Margarita.....Page 4
San Luis Obispo, Pismo Beach.....Page 5
Nipomo, Oceano.....Page 6
Cayucos, Morro Bay, Los Osos.....Page 7
Cambria, San Simeon.....Page 8

Note: COORDINATE VALUES TRUNCATED
N726 E1192 = N 726000 ft E 1192000 ft

PUBLIC WORKS
GIS SERVICES
SAN LUIS OBISPO COUNTY

COORDINATE GRID INDEX MAP

Grid based on NAD 27 California State Plane Coordinates - Zone 5

San Luis Obispo County Department of Public Works

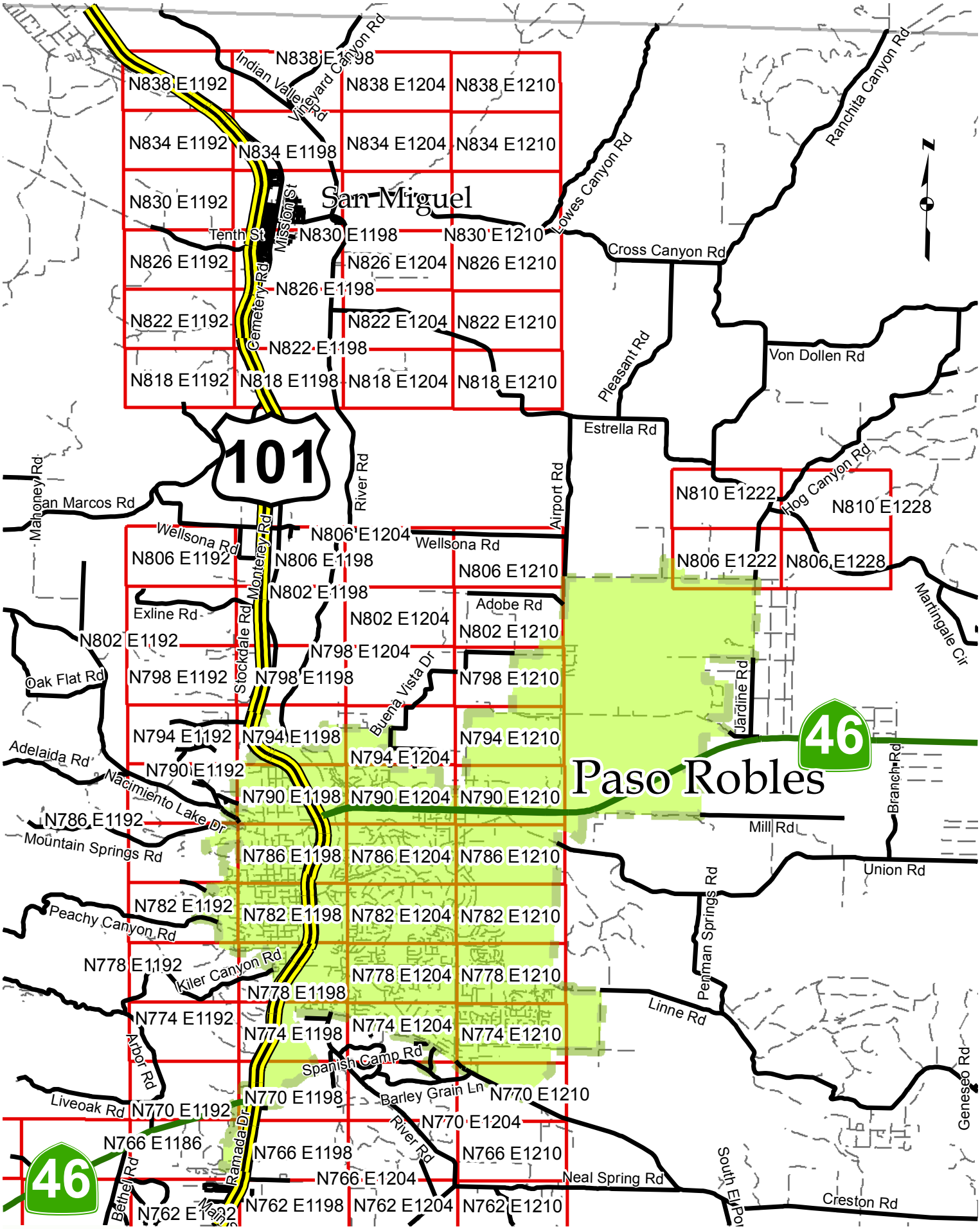

PUBLIC WORKS
GIS SERVICES
SAN LUIS OBISPO COUNTY

COORDINATE GRID INDEX MAP
Grid based on NAD 27 California State Plane Coordinates - Zone 5
San Luis Obispo County Department of Public Works

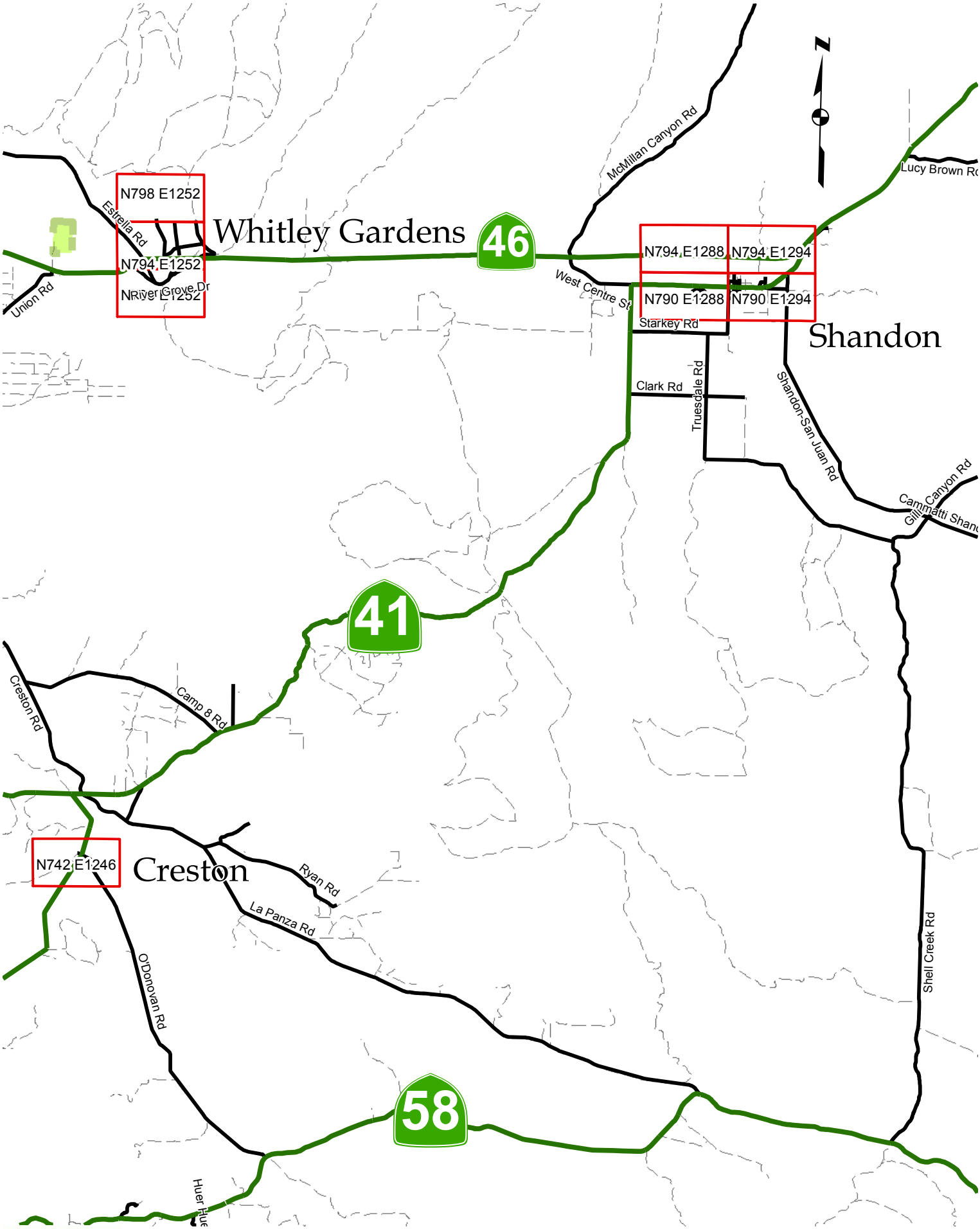

PUBLIC WORKS
GIS SERVICES
SAN LUIS OBISPO COUNTY

COORDINATE GRID INDEX MAP
Grid based on NAD 27 California State Plane Coordinates - Zone 5
San Luis Obispo County Department of Public Works

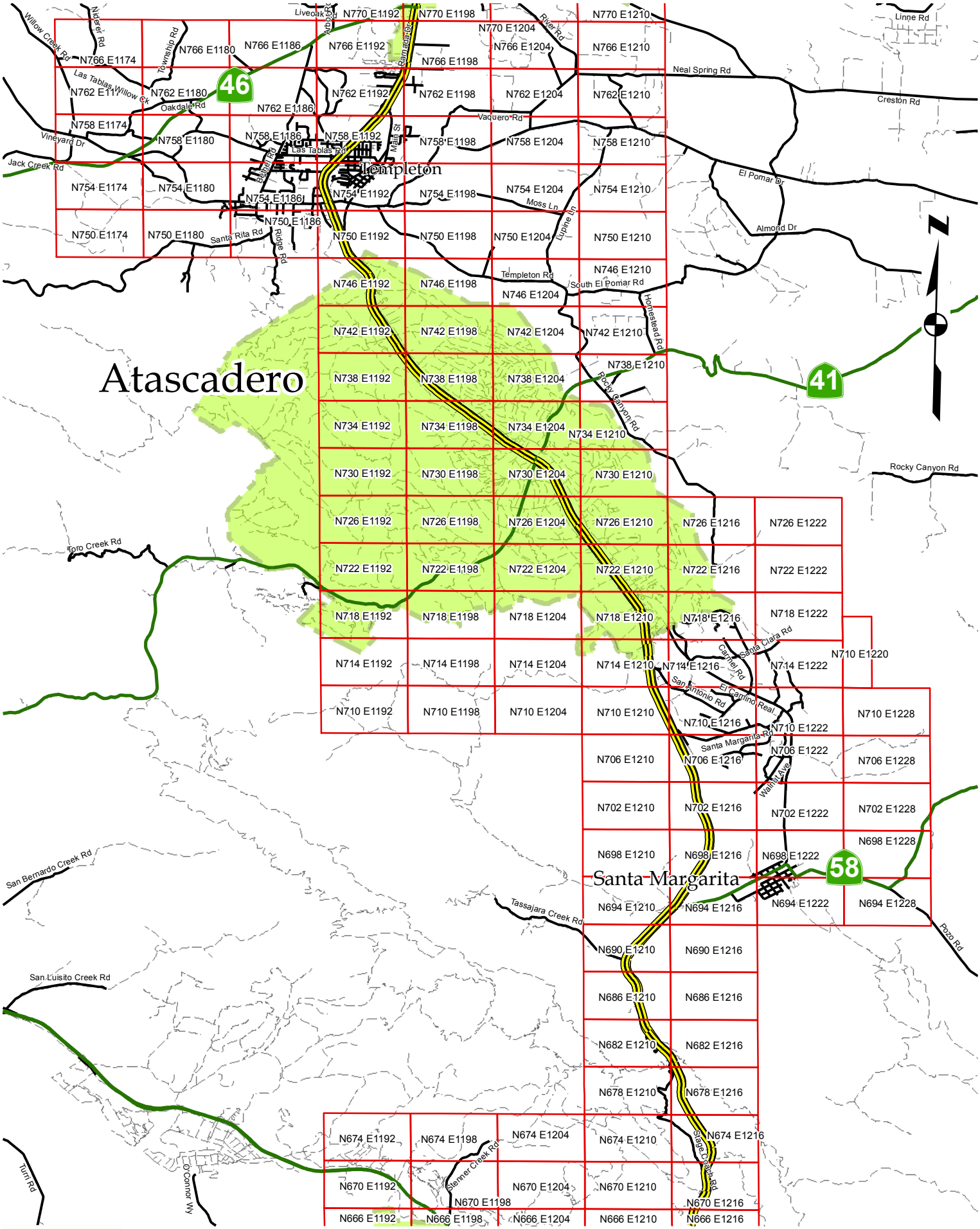

PUBLIC WORKS
GIS SERVICES
SAN LUIS OBISPO COUNTY

COORDINATE GRID INDEX MAP

Grid based on NAD 27 California State Plane Coordinates - Zone 5

San Luis Obispo County Department of Public Works

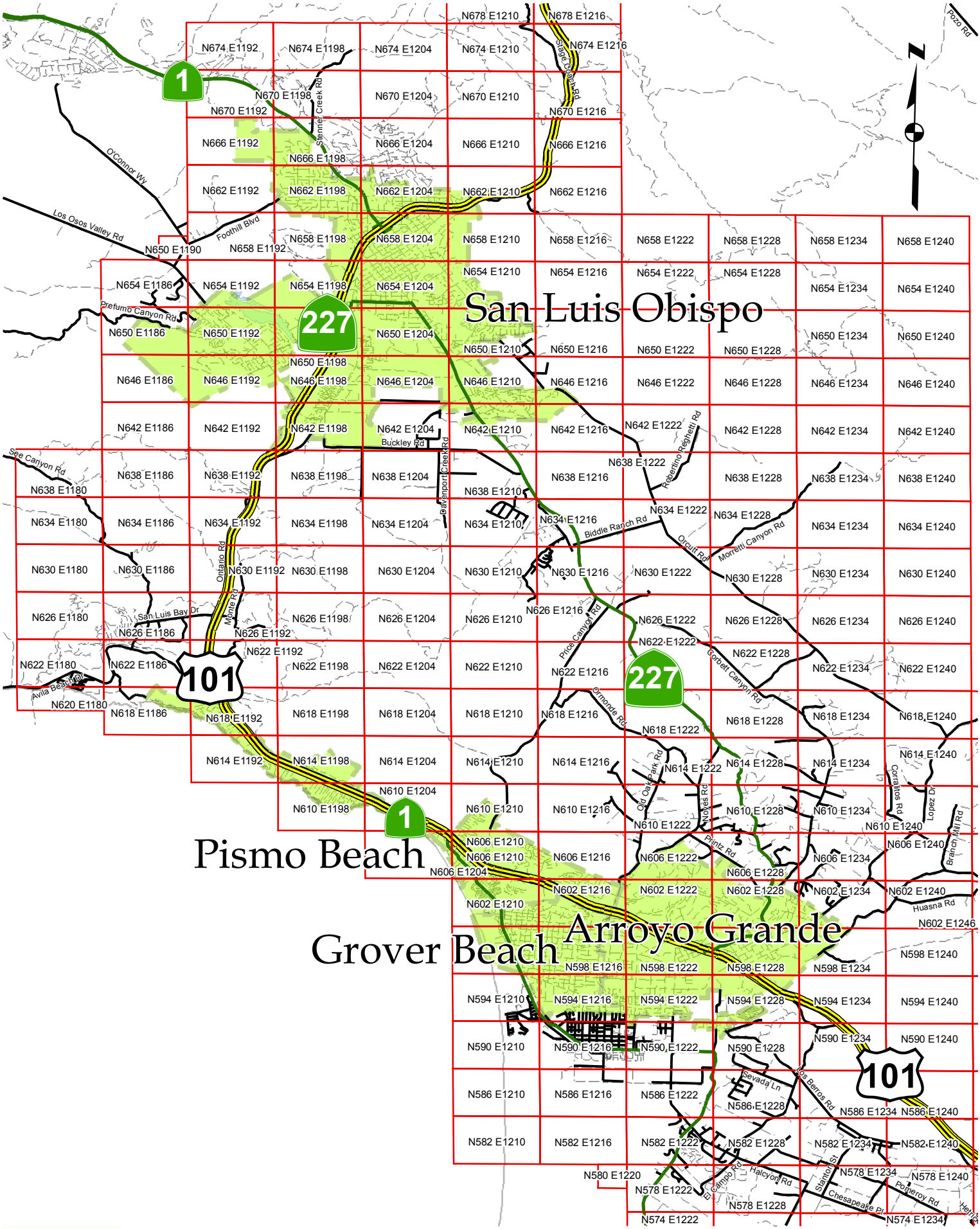

PUBLIC WORKS
GIS SERVICES
SAN LUIS OBISPO COUNTY

COORDINATE GRID INDEX MAP
Grid based on NAD 27 California State Plane Coordinates - Zone 5
San Luis Obispo County Department of Public Works

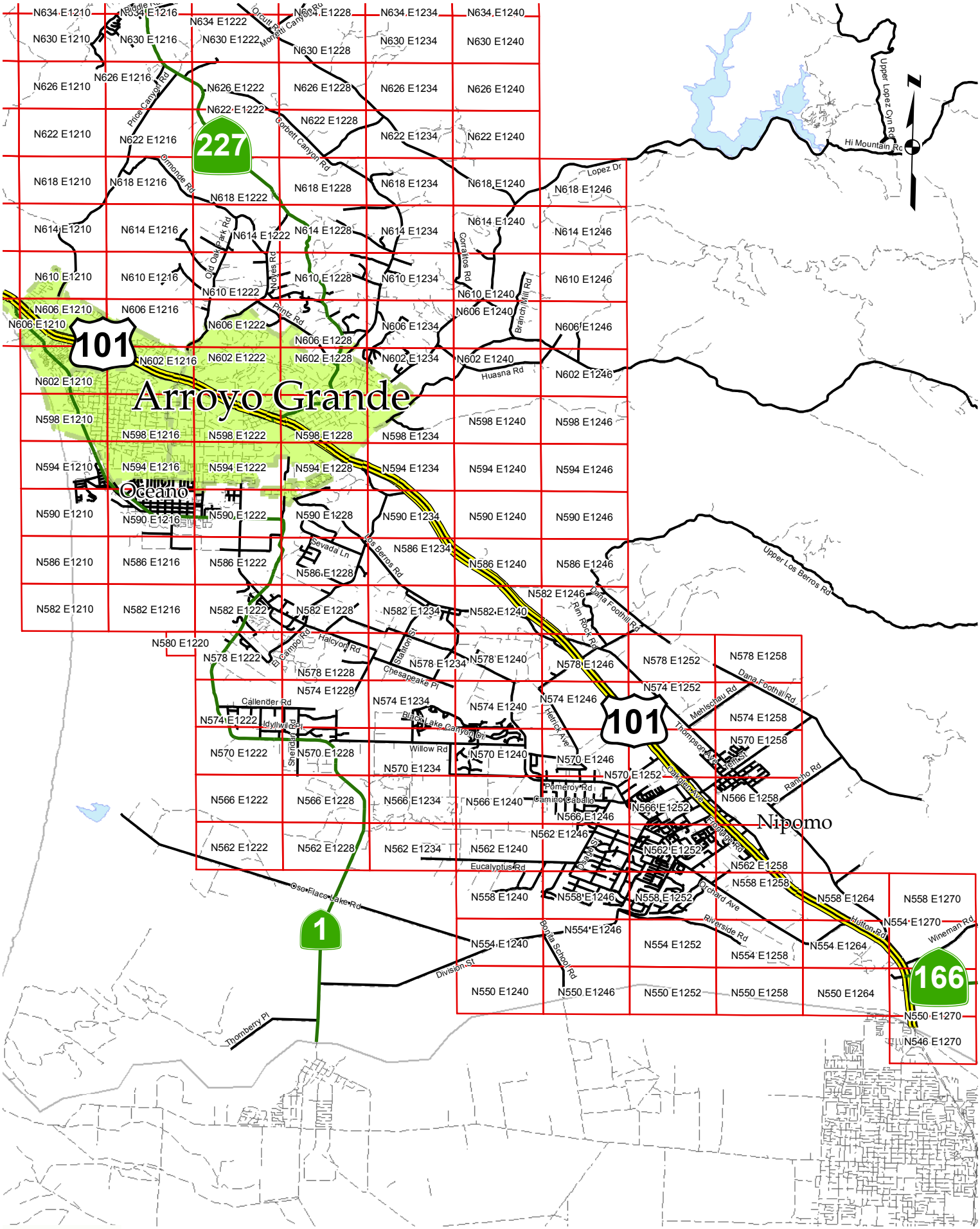

PUBLIC WORKS
GIS SERVICES
SAN LUIS OBISPO COUNTY

COORDINATE GRID INDEX MAP

Grid based on NAD 27 California State Plane Coordinates - Zone 5

San Luis Obispo County Department of Public Works

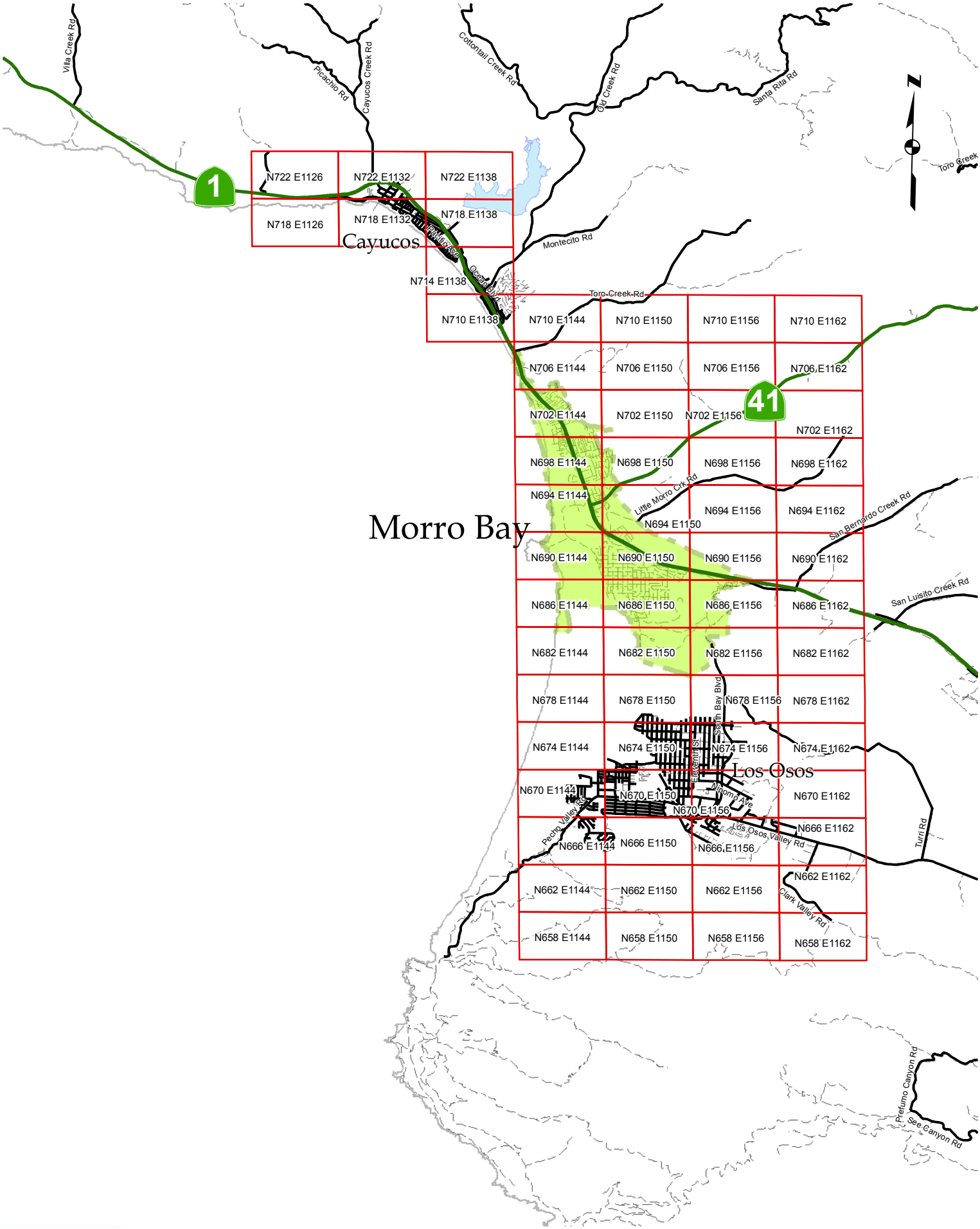

PUBLIC WORKS
GIS SERVICES
SAN LUIS OBISPO COUNTY

COORDINATE GRID INDEX MAP
Grid based on NAD 27 California State Plane Coordinates - Zone 5
San Luis Obispo County Department of Public Works

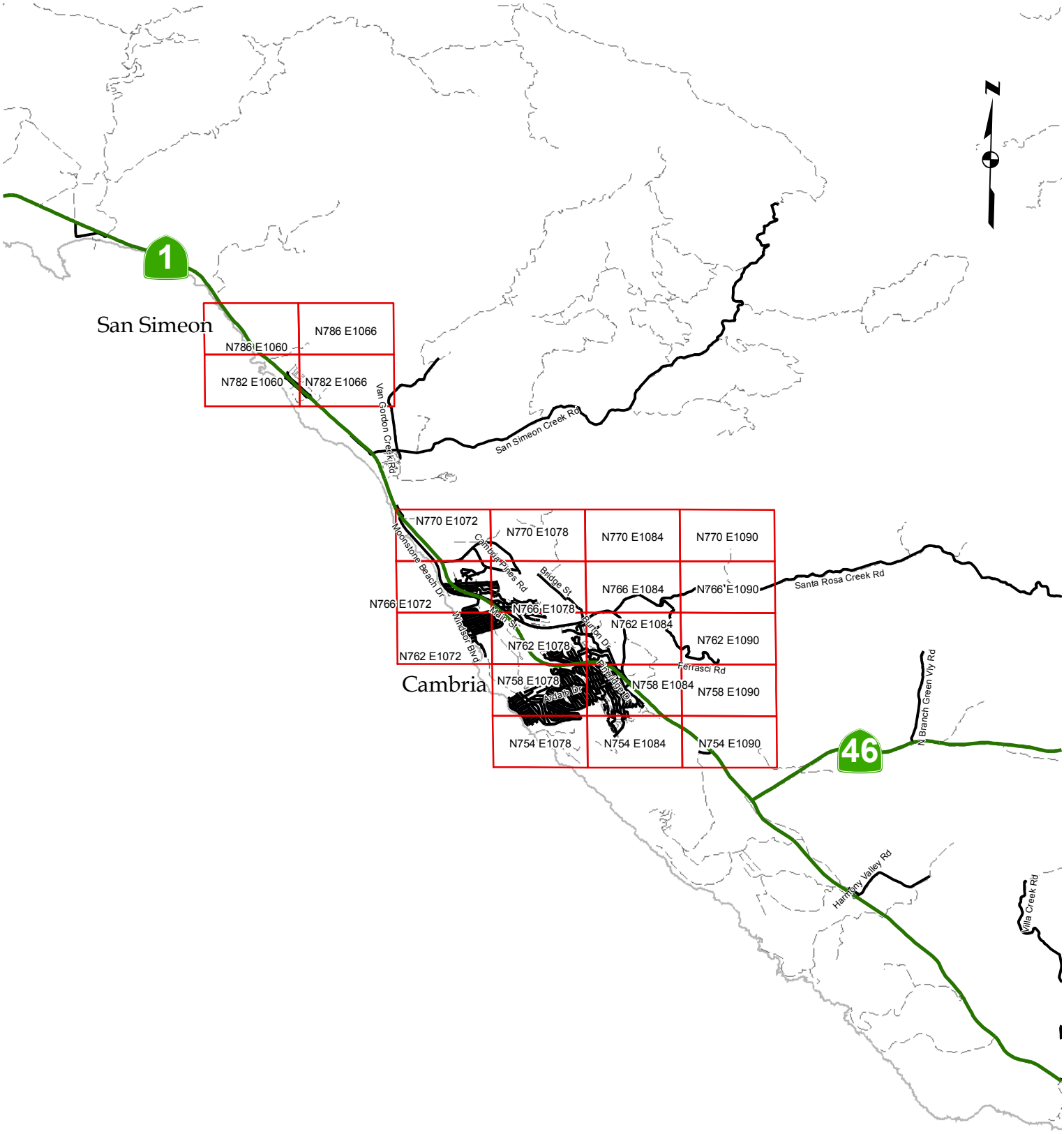

PUBLIC WORKS
GIS SERVICES
SAN LUIS OBISPO COUNTY

COORDINATE GRID INDEX MAP
Grid based on NAD 27 California State Plane Coordinates - Zone 5
San Luis Obispo County Department of Public Works