COUNTY OF SAN LUIS OBISPO, CALIFORNIA
FLOOD CONTROL AND WATER CONSERVATION DISTRICT
PLANS FOR THE CONSTRUCTION OF

NWP NACIMIENTO WATER PROJECT
San Luis Obispo County Flood Control & Water Conservation District

B&V PROJECT NO. 137522
COUNTY CONTRACT NO. 300187.08
SPECIFICATION 05
PIPELINE SOUTH
UNITS G, G1, H1

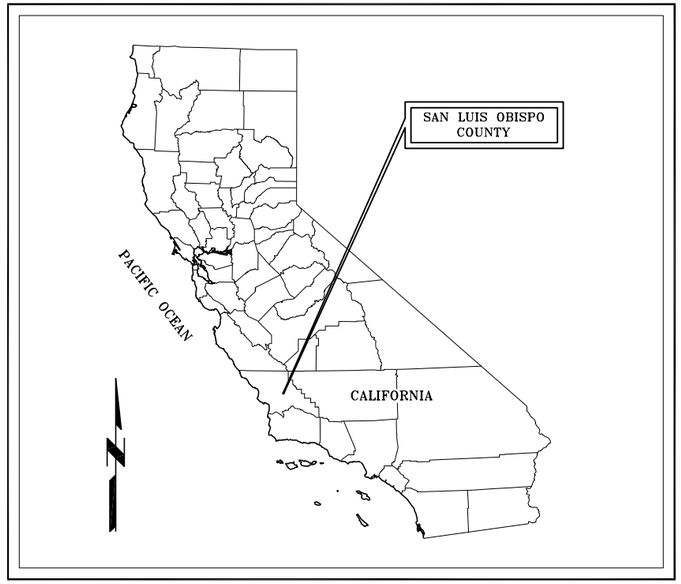

VICINITY MAP
NO SCALE

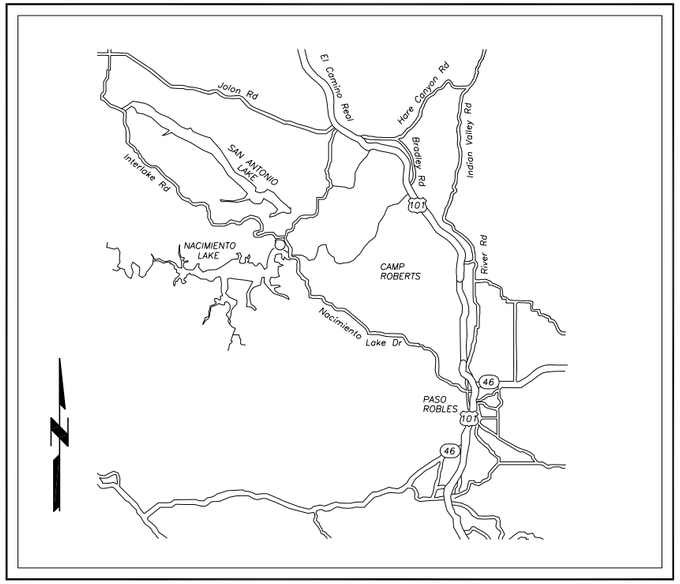

LOCATION MAP
NO SCALE

PRELIMINARY - NOT FOR CONSTRUCTION

THESE DOCUMENTS REPRESENT A 90% PERCENT COMPLETE DESIGN, ARE PRELIMINARY AND ARE NOT FOR CONSTRUCTION OR BIDDING PURPOSES. THESE DOCUMENTS WILL BE FURTHER REVISED BEFORE A FINAL DESIGN IS ACCOMPLISHED. THEY HAVE NOT RECEIVED REGULATORY REVIEW AND DO NOT HAVE FINAL APPROVAL OR ACCEPTANCE OF THE GOVERNING REGULATORY AGENCIES. THESE DOCUMENTS ARE PREPARED WITH THE STANDARD OF CARE FOR THE TIME, LOCALE, AND SYSTEM AS GIVEN IN THE DOCUMENTS. THESE DOCUMENTS ARE THE COPYRIGHTED PROPERTY OF BLACK & VEATCH AND ARE NOT TO BE REPRODUCED OR DISTRIBUTED WITHOUT THE EXPRESS PERMISSION OF BLACK & VEATCH AND THEIR CLIENT, SAN LUIS OBISPO COUNTY FLOOD CONTROL AND WATER CONSERVATION DISTRICT.

SURVEYOR'S STATEMENT

THIS MAP CORRECTLY REPRESENTS A SURVEY MADE BY ME OR UNDER MY DIRECTION IN CONFORMANCE WITH THE REQUIREMENTS OF THE LAND SURVEYOR'S ACT AT THE REQUEST OF COUNTY OF SAN LUIS OBISPO, IN _____ , _____ .

_____
L.S. XXXX (EXP. XX-XX-XXXX)

APPROVED:

_____
NACIMIENTO PROJECT MANAGER
RPE C59001 (EXP 6-30-2007)

APPROVED BY:
BLACK & VEATCH CORPORATION

_____
STEVE FOELLMI, P.E.
PROJECT MANAGER

0 1/2 1
IF THIS BAR DOES NOT MEASURE 1" THEN DRAWING IS NOT TO FULL SCALE

DATE	REVISIONS AND RECORD OF ISSUE	NO.	BY	CK	APP

CYGNET ID: 137522-G-BP1-E000081GW
WF: BP1-G001.dwg
SAVED: WCC10764, 7/31/2006 11:20:49 AM
PLOTTED: WCC10764, 2/10/2006 11:40:05 AM
USER: WCC10764
XREF1:
XREF2:
XREF3:
XREF4:
XREF5:
DWG VER: 1.4

BLACK & VEATCH
building a world of difference.
ENERGY WATER INFORMATION GOVERNMENT

BOYLE ENGINEERING CORPORATION

NWP NACIMIENTO WATER PROJECT
San Luis Obispo County Flood Control & Water Conservation District

UNITS G, G1, H1
PIPELINE SOUTH
COVER SHEET, VICINITY AND LOCATION MAPS

DESIGNED:
DETAILED: S. McCARTY
CHECKED:
APPROVED:
DATE: 8/18/06
BV PROJECT NO. 137522
NWP PROJECT NO. 300187.08
SPEC 05
G001
SHEET OF

FD137522
D137522

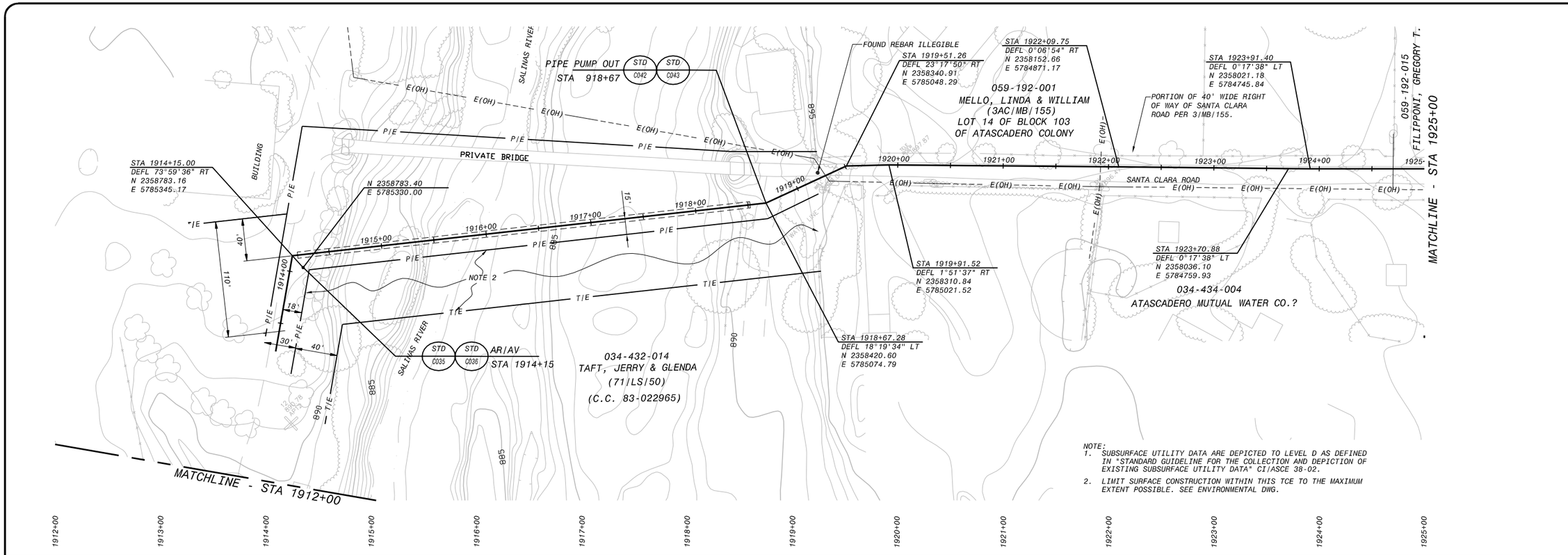

NOTE:
1. SUBSURFACE UTILITY DATA ARE DEPICTED TO LEVEL D AS DEFINED IN "STANDARD GUIDELINE FOR THE COLLECTION AND DEPICTION OF EXISTING SUBSURFACE UTILITY DATA" CI/ASCE 38-02.
2. LIMIT SURFACE CONSTRUCTION WITHIN THIS TCE TO THE MAXIMUM EXTENT POSSIBLE. SEE ENVIRONMENTAL DWG.

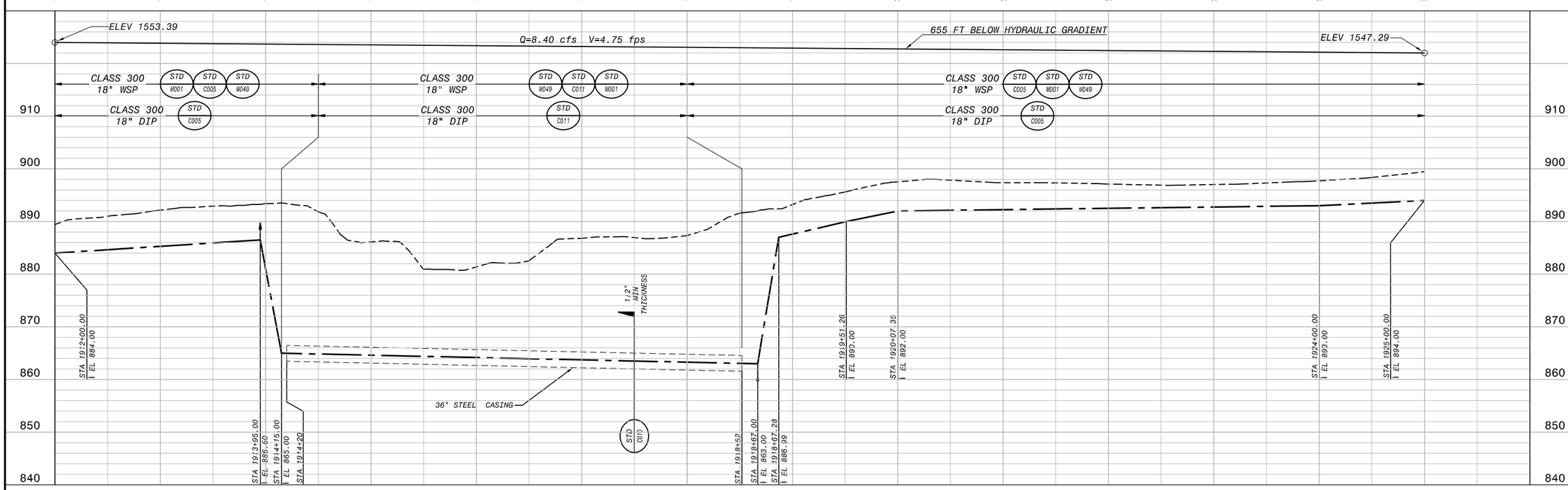

HOR: 1" = 50'
VER: 1" = 10'

PRELIMINARY - NOT FOR CONSTRUCTION

Call Two Working Days Before You Dig!
Dig Safely. 1-800-227-2600

0 1/2 1
IF THIS BAR DOES NOT MEASURE 1" THEN DRAWING IS NOT TO FULL SCALE

NO.	BY	CK	APP	DATE	REVISIONS AND RECORD OF ISSUE

CYGNET ID: 137522-C-BP7-
WF: GP-C258.dwg
SAVED:
PLOTTED:
USER:
XREF1: G:C-VALN01.dwg
XREF2: C:TOPO33.dwg
XREF3: G:C-VALN01.dwg
XREF4: G:C-UTIL01.dwg
XREF5:
DWG VER: 1.1

BLACK & VEATCH
building a world of difference.
ENERGY WATER INFORMATION GOVERNMENT

BOYLE ENGINEERING CORPORATION

NWP NACIMIENTO WATER PROJECT
San Luis Obispo County Flood Control & Water Conservation District

UNIT G - PIPELINE
CIVIL
PLAN AND PROFILE STA 1912+00 TO 1925+00

DESIGNED: JL
DETAILED: MM
CHECKED:
APPROVED:
DATE:

BV PROJECT NO. 137522
NWP PROJECT NO. 300187.08
SPEC 05
GP-C259
SHEET 11 OF

FD137522
D137522

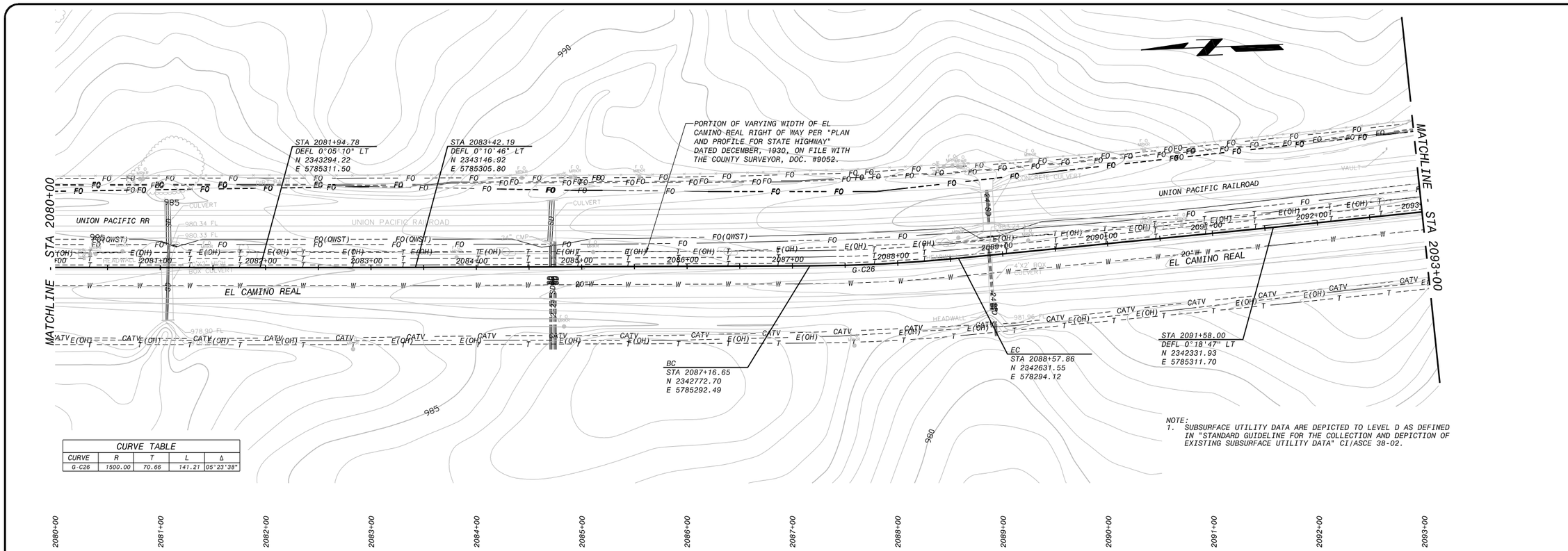

NOTE:
1. SUBSURFACE UTILITY DATA ARE DEPICTED TO LEVEL D AS DEFINED IN "STANDARD GUIDELINE FOR THE COLLECTION AND DEPICTION OF EXISTING SUBSURFACE UTILITY DATA" CI/ASCE 38-02.

CURVE TABLE				
CURVE	R	T	L	Δ
G-C26	1500.00	70.66	141.21	05°23'38"

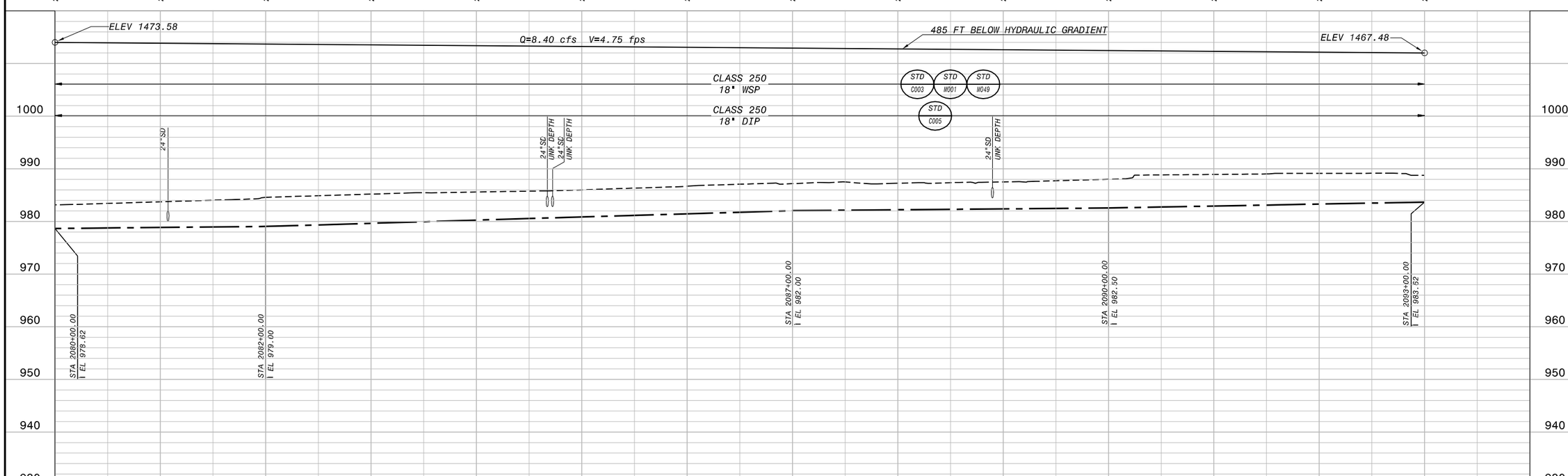

HOR: 1" = 50'
VER: 1" = 10'

PRELIMINARY - NOT FOR CONSTRUCTION

Call Two Working Days Before You Dig!
Dig Safely. 1-800-227-2600

0 1/2 1
IF THIS BAR DOES NOT MEASURE 1" THEN DRAWING IS NOT TO FULL SCALE

DATE	REVISIONS AND RECORD OF ISSUE	NO.	BY	CK	APP

CYGNET ID: 137522-C-BP7-
WF: BP7-GP-C101.dwg
SAVED:
PLOTTED:
USER:
XREF1: BP7-C-VALN01.dwg
XREF2: BP7-C-VALN01.dwg
XREF3: BP7-C-UTIL01.dwg
XREF4: C-TOPO06.dwg
XREFS:
DWG VER: 1.1

BLACK & VEATCH
building a world of difference.
ENERGY WATER INFORMATION GOVERNMENT

BOYLE ENGINEERING CORPORATION

NWP NACIMIENTO WATER PROJECT
San Luis Obispo County Flood Control & Water Conservation District

UNIT G - PIPELINE
CIVIL
PLAN AND PROFILE STA 2080+00 TO 2093+00

DESIGNED: JL
DETAILED: MM
CHECKED: AR
APPROVED:
DATE:

BV PROJECT NO. 137522
NWP PROJECT NO. 300187.08
SPEC 05
GP-C273
SHEET 24 OF

FD137522
D137522