County of San Luis Obispo
2012
Pavement Management Report

Department of Public Works

and Transportation

PUBLIC WORKS

SAN LUIS OBISPO COUNTY

Department of Public Works and Transportation

December 17, 2012

Board of Supervisors

District 1, Frank Mecham
District 2, Bruce Gibson
District 3, Adam Hill
District 4, Paul Teixeira
District 5, Jim Patterson

Prepared by
Department of Public Works

Paavo Ogren, Director
Dave Flynn, Deputy Director Administration
Frank Honeycutt, Transportation Division Manager
Don Spagnolo, Transportation Programs Manager
Jim Berg, Roads Analyst

Cover Photos:
Top - Chip Seal work in Cambria by County/Contractor crews
Bottom – Asphalt overlay on Avila Beach Drive

Table of Contents

Page

1. Introduction 4
2. Pavement Management Background 6
3. Pavement Conditions 8
4. Revenue and Expenditures 9
   4.1 Trends In California 10
5. Road Maintenance Strategy 11
   5.1 Overall Maintenance Strategy 11
   5.2 Strategy for Preserving the Good Roads – 1st Tier 12
   5.3 Strategy for Maintanining High Demand Roads – 2nd Tier 12
   5.4 Strategy for Maintaining Medium Demand Roads – 3rd Tier 12
   5.5 Strategy for Maintaining Low Demand Roads – 4th Tier 12
   5.6 Strategy for Using New Technologies 13
   5.7 Strategy for Reducing Road Miles 13
   5.8 Strategy for Maintaining Full Access 14
6. Five Year Plan 14
   6.1 Program Delivery 14
7. Conclusion 15

Appendices 16

Appendix A – Rating Pavement Conditions 17

Appendix B– CA Statewide Local Streets and Roads Needs 19

Appendix C– Chip Seal Description and Terms 23

Appendix D–Road Maintenance Costs 26

Appendix E- Five Year Asphalt Concrete Overlay List 27

Appendix F– Five Year Surface Treatment List 33

Appendix G–Complete Listing of County Roads 73

1. INTRODUCTION

The Department of Public Works and Transportation is tasked with providing a safe and efficient road system for the motoring public at the best return on investment. This report illustrates the best practices used to maintain road surfaces.

Road Management Policy

It has been a policy of the Board of Supervisors to prioritize the funds and resources allocated to the Department in the following way:

First Priority – Maintenance

- Provide Routine Maintenance
- Pavement Management for resurfacing
- Bridge Maintenance and Replacement

Second Priority –Safety Improvements

- Reduce Collisions with signage/striping
- Improve Sight Distance and roadsides conditions
- Realign and widen roads as needed

Third Priority –System Betterments

- Capacity Improvements (Circulation Studies)
- Correct Deficiencies (Drainage, "missing links")
- Implement County Bike Plan
- Implement Community Plan Street Designs

For pavement management, the Board has set a policy for maintaining the overall average pavement in the "Good" category with a Pavement Condition Index or PCI at or above 65. The PCI value describes the percentage of structural life left in the paved surface. A PCI of 100 represents a new road while a PCI of 20 represents a bad road surface at the end of its useful life. See Section 3 and Appendix A for a more complete discussion on PCI and rating pavement condition.

Satisfying these priorities while managing the allocated resource begins with sound pavement management and roadside management practices. This report documents the past efforts by the Department for managing the pavement surface, the current pavement condition, as well as the Department's strategy for future pavement management.

Road Assets

The road system structures and assets include:

- 1333 maintained road miles
  - 1092 miles of paved road
  - 241 miles of unpaved road
- 102 miles of paved sidewalks
- 1,220 ADA sidewalk ramps
- 194 Bridge Structures
- 151Cattle guards
- 17 Signalized intersections
- 54 Street lights
- 12 Flood control basins for roads
- 4,628 Under road drainage culverts

Staff Support of Program

Routine maintenance of the road and road assets is the responsibility of the Public Works Transportation Division. The Transportation Division also includes the Roads Division and is divided into various specialized crews:

- Traffic engineering and management– 11 people
- Sign and Striping crew – 6 people
- Bridge Maintenance and Tree Maintenance crew – 11 people
- South and Coastal County road crew – 22 people
- North and Eastern County road crew – 20 people

Routine vs Preventative Maintenance

Routine Maintenance consists of day-to-day activities that are scheduled by maintenance staff to maintain and preserve the condition of the roadway system. Preventative Maintenance on the other hand consists of major and minor rehabilitation projects. Minor projects are non-structural enhancements made to the existing pavement sections to eliminate age-related surface cracking to extend the life of the existing pavement. Major rehabilitation consists of structural enhancements that both extend the service life of an existing pavement and improve its load-carrying capability.

Routine Maintenance	**Preventative Maintenance**
Pothole patching	Chip Seal
Skin patching	Microsurfacing
Culvert cleaming	Slurry Seal
Crack sealing	Thin overlays
Shoulder backing	Overlays
Striping/Signing	Reconstruction

The overall "Road Fund" budget includes funding for routine maintenance, preventative maintenance and capital improvements. The following chart shows the amount of funding for each activity.

Chart 1-1 Distribution of Effort

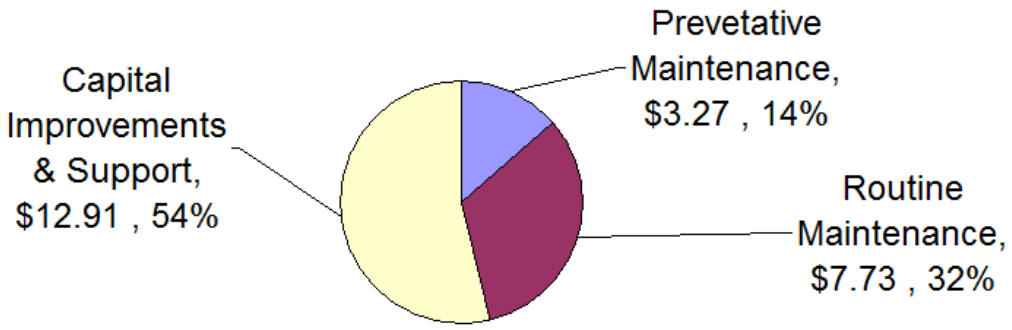

What This Report Covers

This report examines the current system and looks ahead to the future system needs by focusing on the "Preventative Maintenance" approach to best serve the needs of the system. The report looks at current pavement condition with historical pavement condition index, revenue and expenditures including revenue sources and historical maintenance expenditures, the overall maintenance strategy focusing on a tiered system approach and the five year plan for implementing the maintenance strategy.

2. PAVEMENT MANAGEMENT BACKGROUND

There is a total of 1,333 miles of County maintained roads, of which 1,092 miles are paved with Asphalt Concrete (AC) and two miles are Portland Cement Concrete (PCC) roads. The most significant investment in the county road system is in the paved road surface. Since 1997, the Public Works Department has maintained a formal Pavement Management System (PMS) for assessing pavement conditions and forecasting needed improvements and funds for the system. The purpose of this PMS program is to develop the most cost effective means to maintain the road surface with respect to the available budget.

Table 2-1 Conditions by Road Classification December 30, 2011

Road Classification	PCI for Class	Road Miles	% of Total	Pavement Conditions in 2011									
				Bad 0-20		Poor 21-40		Fair 41-60		Good 61-80		Best 81-100	
				Miles	%	Miles	%	Miles	%	Miles	%	Miles	%
Arterials	67	94	8%	4	4%	6	6%	20	22%	36	39%	28	30%
Collectors	58	410	38%	38	9%	79	19%	76	18%	86	21%	131	32%
Local Roads	59	588	54%	53	9%	117	20%	136	23%	153	26%	129	22%
Total County	**59**	**1,092**	100%	95	8%	202	18%	232	21%	275	26%	288	27%

An effective PMS program is based upon a good understanding of pavement deterioration and the cost associated with delaying maintenance. As the theoretical graph 2-1 indicates, it can be four to five times less costly to maintain a pavement with a PCI of 65 than at a PCI of 30. Recent experience with County roads reinforces this fact. For example, County crews have been able to chip seal roadways at a cost of $30,000 per mile on average. On the other hand, recent asphalt overlay contracts have cost between $250,000 and $300,000 per mile. The challenge then is to maximize preventative action to keep spending at the lower level. This approach is often referred to as pavement preservation rather than pavement repair.

Figure 2-1
Representative Pavement Maintenance Cost Curve.

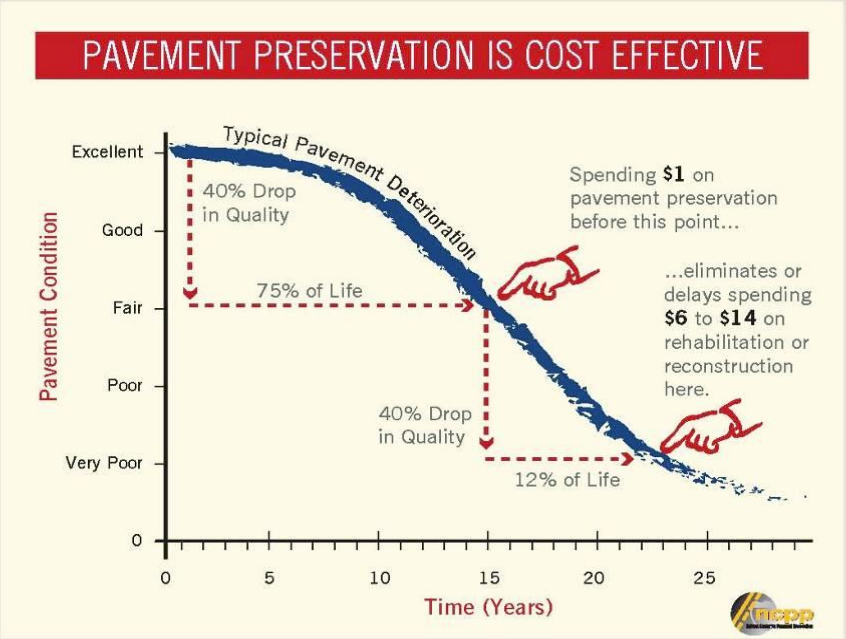

Source: National Center for Pavement Preservation.

Agencies charged with road maintenance need to develop a good pavement maintenance strategy. Typically, these strategies tend to follow one of the following philosophies:

A. "Worst First" This involves waiting or deferring pavement repairs on a road until the surface has nearly reached the end of its useful life. The required treatment then includes performing a pavement overlay or a total road reconstruction. As noted above this results in a more expensive solution and has largely been abandoned as a good pavement strategy.

B. "Best First" This approach focuses on keeping the "good" roads from dropping in the "fair" or "poor" category by applying pavement preservation techniques such as chip sealing at regular intervals. The poor roads would then remain poor and would be treated only if or when the budget becomes available.

C. "Cost/Benefit" This approach not only assesses the needs of each individual road (as above) but also considers the demand on the road and its importance to the general public. This approach is consistent with current Board policy.

In this time of shrinking budgets and availability of funds for a PMS program, it is essential that we fine-tune our strategy more towards pavement preservation. This not only stretches the available dollars but also targets resources on to key roads. This report lays out a balanced but tiered approach towards future maintenance expenditures.

3. PAVEMENT CONDITIONS

The road budget has fluctuated over the past decade and pavement conditions reflect these changes. When the economy was stronger, the Department was able to increase the amount spent on pavement management. These expenditures began to bring the overall pavement condition over 70 PCI or into a "GOOD" category. With the reduction in pavement management funding the overall PCI has dropped below 60 or "FAIR". This trend is illustrated in Chart 3-2 below.

Chart 3-1 Pavement Condition Index Category

Bad 0-20	Poor 21-40	Fair 41-60	Good 61-80	Best 81-100

Chart 3-2 Historical Pavement Condition Index

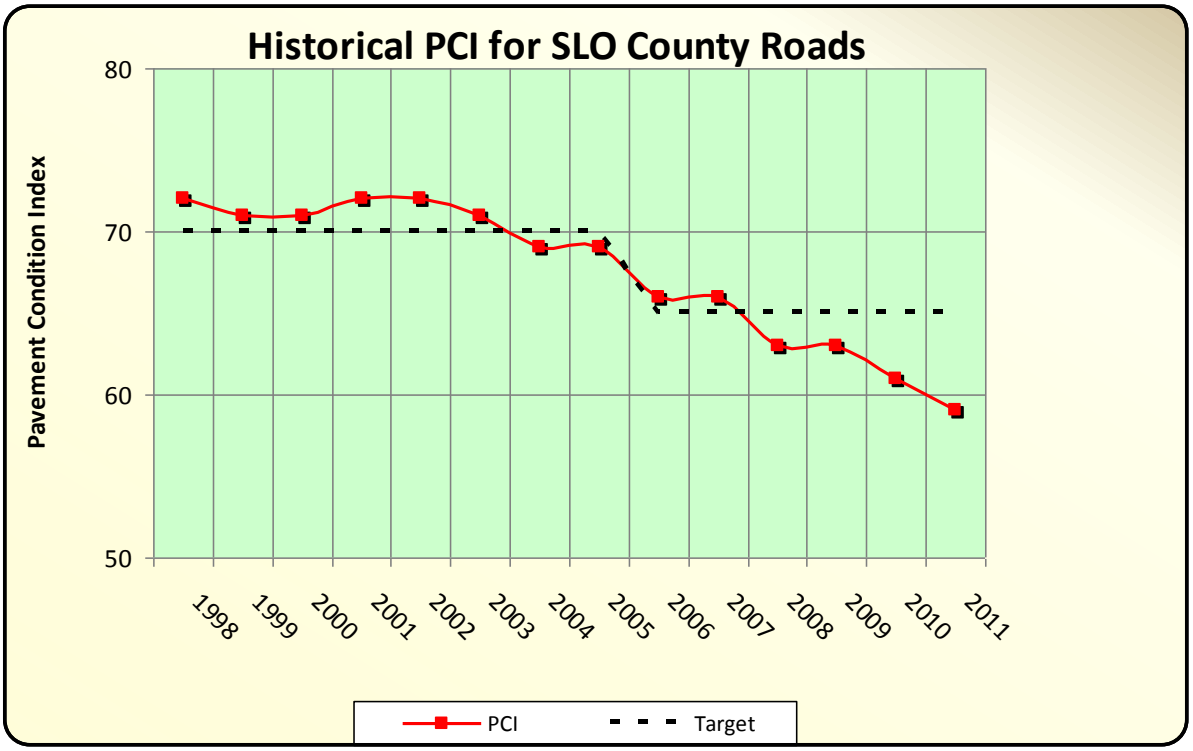

Table 3-1 PCI by Community

Pavement Rating by Community	
Community	Average PCI when last inspected in August 2010
Avila Beach	70
Cambria	58
Cayucos	71
Los Osos	57
Nipomo	63
Oceano	59
Santa Margarita	95
San Miguel	64
Shandon	50
Templeton	71
Rural Areas	56

Table 3-2 Pavement Conditions By Category

Miles of Pavement in Each PCI Category							
PAVEMENT CONDITION	Bad 0-20	Poor 21-40	Fair 41-60	Good 61-80	Best 81-100	Avg. PCI	Deferred Maintenance
Road Miles 2006	11	67	344	365	334	68	$62,000,000
Road Miles 2007	11	131	316	273	360	65	$84,125,593
Road Miles 2008	33	164	229	392	273	63	$103,652,569
Road Miles 2009	43	184	206	379	260	63	$120,992,730
Road Miles 2010	32	255	325	314	249	62	$121,072,102
Road Miles 2011	87	196	251	283	294	59	$155,398,540
Road Miles 2012	109	175	240	273	273	57	$176,505,676

4. REVENUE and EXPENDITURES

Road maintenance and improvements in the County are funded from a variety of sources. As funding sources change, the maintenance budget is adjusted accordingly as shown in the chart 4-1. The largest source of revenue for pavement management is the County's General Fund. However, declining tax revenue over the past three years has resulted in a reduction in revenue from the General Fund.

The second largest source of revenue is from the Highway User Tax Account (HUTA) which is funded from the sales tax on gasoline and from Proposition 42. The County also received a one time revenue of $3.4 million in 2009/10 as part of the American Recovery and Reinvestment Act which a portion was used to overlay Avila Beach Drive, Main Street in Cambria and Lopez Drive. HUTA revenue is projected to be $9,800,674 in the 2011/2012 FY which is up slightly from the estimated $8,434,318 for FY 2010/2011Roads funding has also been reduced by the steady drop in funding from the Transportation Development Act. It is expected that these downward trends in funding will continue into the foreseeable future.

Chart 4-1 Pavement Maintenance Expenditures

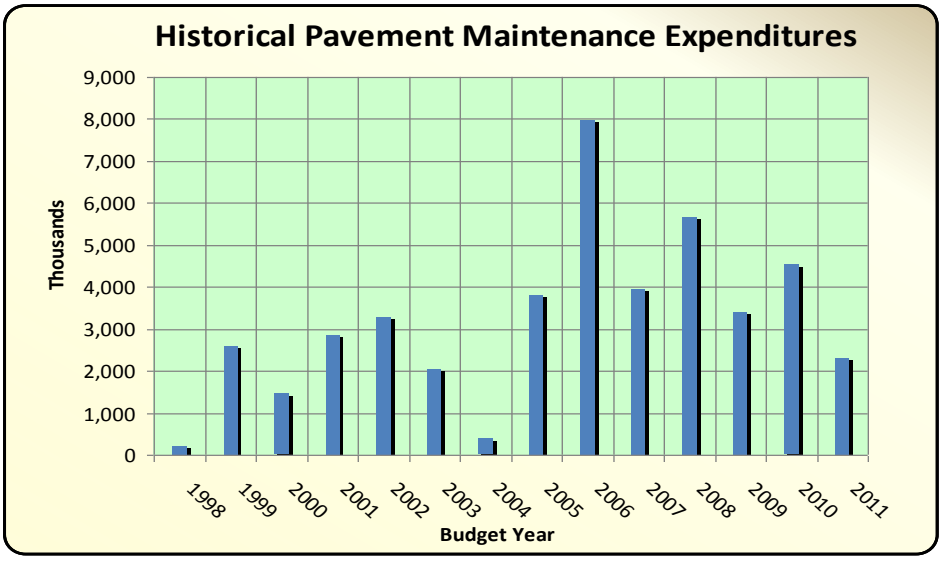

4.1 Trends In California

California's counties maintain 38% of the paved miles in the state but don't receive nearly sufficient funding from the state to maintain this essential part of the California transportation network according to the *California Statewide Local Streets and Roads Needs Assessment* (see Executive Summary in Appendix D). Of the 58 counties only 19 provide General Funds for road work ranging from $9K to $8M of which 9 are above $1M, based on the 2009/10 fiscal year, with San Luis Obispo at $7.8M.

The Self Help Counties Coalition (SHCC) is an organization of 20 local county transportation agencies delivering super majority voter-approved transportation sales tax measures throughout California. A majority of these counties had a pavement condition index in the 50 to 69 range (at risk) with three in the 71 to 80 range (good) and only one of these counties in the 25 to 49 range (poor) based on the 2010 data. Collectively, these “local transportation sales taxes” (LTSTs), generate roughly $2.5 billion per year for the support of capital investments in new highways and transit systems and the maintenance and operation of existing ones.

Locally the San Luis Obispo Council of Governments reports there are four Cities within the County with sales tax revenue. Emerging trends for road revenue include a potential Vehicle License Fee (VLF) increase either Statewide or by region and Vehicle Miles Traveled (VNT) measures.

5. Road Maintenance Strategy

5.1 *Overall Maintenance Strategy*

Using a conventional maintenance strategy with the help from our Pavement Management software, we can determine it will require a minimum annual funding of $10,000,000 to maintain the road system at approximately the current pavement condition. Chart 5-1 below is based on a starting point PCI as of August 2012.

Chart 5-1
Road Conditions at various budgets

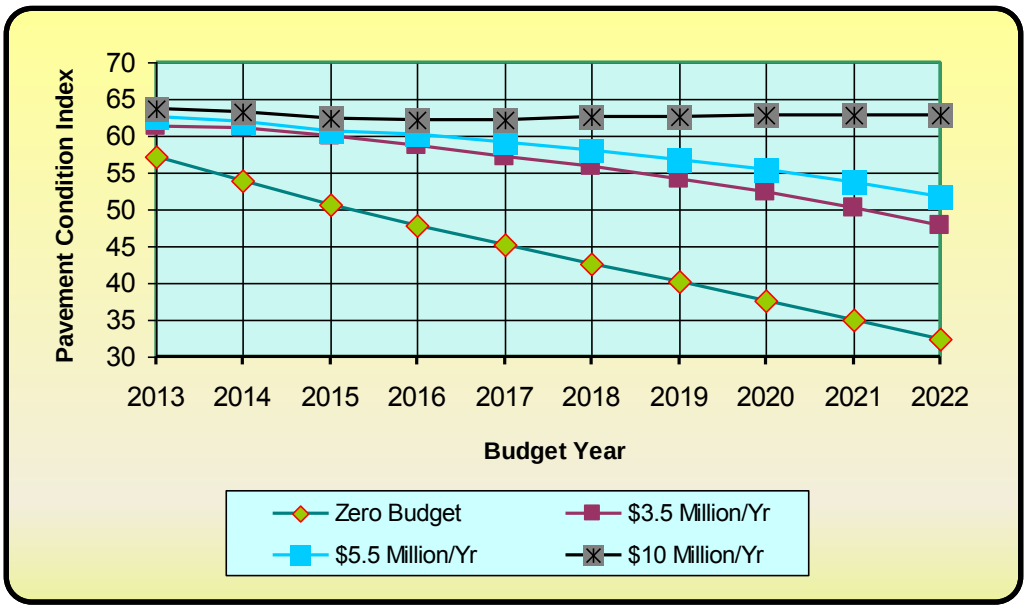

Given the declining overall pavement condition and the trend towards ever stagnant level of funding for pavement maintenance, it is clear that a new strategy is needed for pavement management of our County roads. In order to maximize use of the available funds for preventative maintenance (expected to be $3M annually), the strategy must focus first on preserving those good roads that have minimal deterioration. This strategy will primarily include a shift from constructing overlays to applying chip seals or other surface treatments.

In order to maximize the comfort, speed and aesthetics for most road users, a tiered maintenance system will focus efforts on those roads with higher demand. Major maintenance will be deferred on those roads with lower demand and with a lower PCI until the economy and the funding opportunities improve.

Minor maintenance such as crack sealing, asphalt patching and shoulder repairs will still need to be performed on a regular basis. This will ensure that these roads still adequately provide all-weather access to the homes and business along those roads. Ultimately with the continued application of this overall maintenance strategy all of the roads would eventually have a good pavement condition rating with low future maintenance.

5.2 Strategy for Preserving the Good Roads – 1st Tier

As noted in Section 2, maximizing maintenance funds requires first focusing attention on the roads that are in best, good or even fair condition. This approach to pavement management results in a life cycle cost that is significantly less than the cost of overlaying roads in poor condition.

First tier roads would include approximately 483 miles of roads with a PCI greater than 65. The roads with a PCI between 50 and 65 were also examined to determine which roads could be addressed with a surface treatment and added to the list of tier one roads. A field review of these roads showed that 100 miles could be added for a total of 583 miles. All of these will require surface treatment sometime within the next ten years.

Over the past several years we have successfully chip sealed 30 to 40 miles per year using a combination of County crews and private contractors. However to keep these tier one roads in the low-maintenance category approximately 60 miles of road would need to receive surface treatment each year in accordance with the proposed surface treatment program. This can be accomplished by planning and expanding the use of County crews to do the preparation work well in advance and contractors to provide the chip seal or surface treatment. If treating these roads is deferred, then significantly more expensive overlays or improvements will be required in the years instead. A complete listing of the proposed five year plan for these road segments is listed in Appendix F.

5.3 Strategy for Maintaining the High Demand Roads – 2nd Tier

There are approximately 23 miles of high demand road with a low PCI. A high demand road is assumed to have an average daily trip (ADT) demand over 3,000 vehicles per day. These roads could be improved over the next five years by setting aside approximately $1,500,000 each year over the Tier 1 funding. A complete listing of these road segments is listed in Appendix E.

5.4 Strategy for Maintaining the Medium Demand Roads – 3rd Tier

There are approximately 86 miles of medium demand road with a low PCI. A medium demand road is assumed to have an average daily trip (ADT) demand between 1,000 and 3,000 vehicles per day or be located within an urban area. Some but not all of these medium demand roads are included in the five year overlay list and the remaining would be improved when funding is available.

5.5 Strategy for Maintaining the Low Demand Roads – 4th Tier

There are approximately 420 miles of low demand road with a low PCI. A low demand road is assumed to be a rural road with an average daily trip (ADT) demand under 1,000 vehicles per day. These roads would be improved once funding becomes available and after all of the high demand and medium demand roads are improved. If the future funding scenario continues as it has then funding for upgrading these roads will not be available. It should be expected then that these roads will only receive the minimal maintenance needed in order to keep them serviceable as all-weather roads.

5.6 Strategy for Using Alternative Technologies

Maintaining roads at a lower cost is a need shared by communities everywhere. This has spurred the development of new materials and new maintenance techniques. While not all of these are effective some have proven to be successful. It is the Department's intent to establish a pilot project for technology that has worked elsewhere and shows promise on County roads. The following is currently being evaluated more closely:

Cold-in-place Recycling with an Overlay: This process involves pulverizing the existing pavement and a portion of the underlying road base. New asphaltic oil added to the pulverized mixture and placed back into the roadbed. A new but thinner asphalt overlay is placed over this layer to form the final road surface. This treatment can be used on poorly rated roads that have sufficient structural integrity but advanced surface cracking. The cost savings is realized in the reduction of new asphalt and in the reduced need for hauling and disposal. (There are also benefits to reduced environmental impacts but these have not been quantified.) A 40% cost savings was estimated over conventional asphalt overlay on Oso Flaco Road with this treatment which was completed in 2010. It is anticipated that this method can be used effectively on rural roads with high traffic volumes or where truck turning is frequent.

Cold-in-place Recycling with a Chip Seal: As above, this process involves pulverizing the existing pavement and a portion of the underlying road base. New asphaltic oil added to the pulverized mixture and placed back into the roadbed. A chip seal wearing surface is then placed over this in lieu of an asphalt overlay. It is anticipated that this method could be used on rural roads with lower volumes. Older roads with several successive overlays may also be a good candidate for this technology.

Micro-surfacing: This is an asphalt product that is similar to a slurry seal and is less than a thin asphalt overlay. It has the potential to extend the life of those roads that are still structurally sound but have a well-worn pavement surface. This surface treatment is better suited for high density residential or business areas. The cost for this type of surface treatment is slightly more than chip seals but the application benefits out weigh other aspects of a typical chip seal.

5.7 Strategy for Reducing Road Miles

There are a small number of roads in the more rural parts of the County that have very low demand and serve only a few residents. In some instances the adjoining property owners have requested that they be allowed to provide their own maintenance. Where this situation applies, the roads could be abandoned and the property owner(s) could be encouraged to take ownership of the road. The Board had previously taken a position that roads serving five parcels or less may warrant abandonment.

In addition, the Board of Supervisors adopted a policy in 2007 to not take new subdivision roads into the maintained system unless they adhere to the Smart Growth criteria.

5.8 Strategy for Maintaining Full Access

While this strategy is listed last, it should be noted that the Department's highest priority is to provide, at a minimum, full all-weather access on all County maintained roads regardless of demand or pavement condition. Maintenance is generally limited to pavement patching and repairing problem areas as they are discovered. In some locations where patching is frequent, a thin overlay (sometimes referred to as a "skin patch") may be applied to minimize maintenance costs. Roads with this minimal level of maintenance will become rough and require drivers to travel at lower speeds. These roads may often be perceived by the public as receiving no maintenance at all.

As this work is routinely met by County road crews, the cost of this work is not accounted for as a part of the pavement management budget. Therefore this aspect of the roadwork is often overlooked when discussing pavement management. It should also be noted that this priority is consistent with both the first (Maintenance) and second (safety) priorities established by the Board of Supervisors.

6. Five-Year Plan

The above strategies are intended as a long term approach to managing the pavement on County roads. For the near term, a five-year plan to implement these strategies would include:

- Chip sealing 50 to 60 miles of Tier 1 ("Good" roads) each year for a total of 250 miles.
- Overlay approximately five miles of Tier 2 ("High Demand") each year until all 23 miles are improved.
- As budget allows, pave Tier 3 ("Medium Demand") roads. Between at least five to ten miles should be accomplished in the next five years.
- Continue inspecting the roads and measuring the PCI on a three year cycle.
- Select and mark approximately ten locations in the County on recently paved and chip sealed roads to precisely monitor pavement deterioration over the long term.

6.1 Program Delivery

The program will be delivered using both County crews and private contractors as follows:

- County crews will perform road preparation work including asphalt patching, crack sealing and culvert replacement in advance of the pavement work.
- Contractors will provide asphalt overlays at 5miles per year. Chip seals will be provided by contractors to increase the amount to 60 miles a year.
- County will purchase and stockpile curtain materials including small aggregate (chips) and crushed rock for road shoulders when prices are favorable to reduce cost.

Table 6-1 ANTICIPATED FIVE-YEAR PLAN RESULTS

	EXISTING MILEAGE		FORECAST MILEAGE	
TIER 1 - GOOD ROADS	485	44%	515	47%
TIER 2 - HIGH DEMAND ROADS	23	2%	0	0%
TIER 3 - MEDIUM DEMAND ROADS	86	8%	79	7%
TIER 4 - LOW DEMAND ROADS	498	46%	498	46%
TOTAL	1,092	100%	1,092	100%
OVERALL PCI	58		59	

7. Conclusion

This report demonstrates the need for this County to pursue a new strategy for prioritizing pavement management while maximizing available funds. This strategy maximizes the use of pavement preservation techniques and develops a tiered system where some roads will receive more frequent pavement maintenance than others. A list of all the County road segments and their PCI is listed in appendix G.

Ist tiered roads are roads already having a good surface. Maintenance on these roads will have a greater reliance on preserving existing pavement through the use of chip seals and other surface treatments. A minimum annual budget of $1.8M is required to follow this strategy.

2nd tiered roads are arterials or other roads having a high traffic demand. These roads will be prioritized for improvement. Once improved these roads will become 1st tiered roads and will only require surface treatments for the foreseeable future. Increasing the annual budget by $1.6M to $3.4M will allow improving all of these roads in five years.

This strategy also requires recognizing that third and fourth tier roads can only receive minimal maintenance until all 1st and 2nd roads are addressed first. These roads include the medium and lower demand roads. These roads will only receive the maintenance necessary to provide all-weather access. It is likely that that these roads will be perceived to receive no maintenance at all.

It is prudent for the Department to pursue other strategies to minimize maintenance costs through new technologies and streamlining our efforts. As we continue to monitor the pavement conditions and our efficiency, the Department can seek to aggressively adjust the timing of the work. Any savings in these areas will allow us to pursue third tier work sooner.

- APPENDICES -

APPENDIX A
Rating Pavement Conditions

The Pavement Management System rates paved roads based on a Pavement Condition Index or PCI. This PCI value describes the percentage of structural life left in the paved surface. A PCI of 100 represents a new properly constructed road while a PCI of 20 represents a very poor road surface at the end of its useful life. Most road users would consider a PCI of 70 or better to be a good road. Likewise, most users will be disappointed in a road with a PCI below 30.

The Department has set a goal of measuring the PCI and inspecting all the paved County Maintained roads every three years. In the years that the roads are not inspected, the PMS software program is able to project conditions from the last inspection performed.

Description of pavement categories:

BEST - New road or newly repaved. Almost no cracks, pavement is smooth and level. Just the very tops of the aggregate beginning to show.

Typical PCI is between 80 and 100.

GOOD - A little older, maybe ten years since paving. Low level cracking showing up, aggregate exposed 30%, some smooth patching or utility cuts.

Typical PCI is between 60 and 80.

FAIR - 15 to 20 year old pavement. Extensive low level cracking, some alligator and block cracking showing up, surface getting very weathered, dips and sags, many patches.

Typical PCI is between 40 and 60.

POOR - 20 to 30 year old pavement. Medium to high level alligator and block cracking over most the road, some potholes, heavy weathering with aggregate, (individual gravel pieces), actually coming off the road. Poor patches edges breaking down many bumps and dips, some potholes.

Typical PCI is between 20 and 40.

FAILED/BAD - Old pavement probably paved in bits and pieces. Entire road is covered with medium to high level cracking, pieces of pavement can be picked out of road surface by hand, many unfilled potholes, patches on patches, bad dips and sags, may have missing sections of pavement. High level weathering where aggregate may be dislodged by kicking the surface with your foot. It may have bad slippage tearing the pavement. The road would need to be totally reconstructed at this point.

Typical PCI is below 20.

APPENDIX B

California Statewide Local Streets and Roads Needs Assessment

The following assessment is extracted from the 2011 "**California Statewide Local Streets and Roads Needs Assessment**" report produced by **Nichols Consulting Engineers, Chtd.**

Executive Summary

California's local street and road system continues to be in crisis.

Every trip begins on a city street or county road. Whether traveling by bicycle, bus, rail, truck or family automobile, Californians need a reliable and well maintained local street and road system. However, these are challenging times on many levels. Funding is at risk, and there is a significant focus on climate change and building sustainable communities, and the need for multi-modal opportunities on the local system has never been more essential. Every component of California's transportation system is critical to provide a seamless, interconnected system that supports the traveling public and economic vitality throughout the state. Sustainable communities cannot function without a well - maintained local street and road system.

The first comprehensive statewide study of California's local street and road system in 2008 provided critical analysis and information on the local transportation network's condition and funding needs. This comprehensive 2010 update provides another look at this vital component of the state's transportation system and finds further deterioration and a growing funding shortfall. As before, the objectives were to report the condition of the local system and provide the overall funding picture for California's local street and road transportation network. We needed answers to some important questions. What are the pavement conditions of local streets and roads? What will it cost to bring pavements to a Best Management Practices (BMP) or most cost - effective condition?

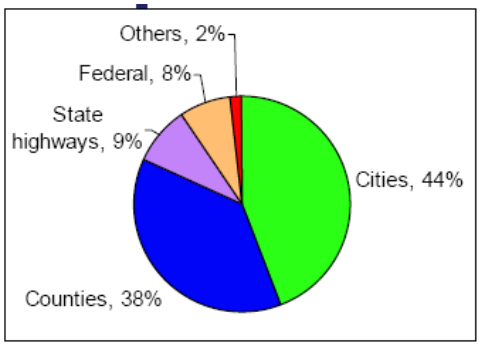

Figure 1. Breakdown of Maintained Centerline Miles by Agency

How much will it cost to maintain them once we achieve the BMP or optimal pavement condition? What are the needs for the essential components to a functioning system? How much is the funding shortfall? What are the solutions? As part of this report, we also wanted to see how different funding scenarios would affect the local street and road system condition.

As owners and operators of 82 percent of the state's roads (Figure 1), cities and counties found that the 2008 study was of critical importance for several reasons. While federal and state governments' regularly assess their system needs, no such data existed for the local component of the state's transportation network. Historically, statewide transportation funding investment decisions have been made without recognition of the particular requirements of the local system, and without local pavement condition data. Thus, this

assessment provides a critical piece in providing policy makers with a more complete picture of our transportation system funding needs.

The goal is to use the findings of this report to continue to educate policymakers at all levels of government about the infrastructure investments needed to provide California with a seamless, multimodal transportation system. The findings of this study provide a
credible and defensible analysis to support a dedicated, stable funding source for maintaining the local system at an optimum level. It also provides the rationale for the most effective and efficient investment of public funds, potentially saving taxpayers from paying significantly more to fix local streets and roads into the future.

The study surveyed all of California's 58 counties and 480 cities in 2010. The information collected captured data from more than 97 percent of the state's local streets and roads! This level of participation exemplifies the interest at the local level to provide comprehensive and defensible data in hopes of tackling this growing problem.

The results show that California's local streets and roads are moving ever closer to the edge of a cliff. On a scale of zero (failed) to 100 (excellent), the statewide average pavement condition index (PCI) has deteriorated from 68 in 2008 to 66 ("at risk" category) in 2010. If current funding remains the same, the statewide condition is projected to deteriorate to a PCI of 54 by 2020. Even more critical, the unfunded backlog will almost double from $39.1 billion to $63.6 billion. The maps on the next page illustrate the pavement deterioration that has resulted since the 2008 study. Approximately 67
percent of the state's local streets and roads are now "at risk" or in "poor" condition. Later in this report, we will define the consequences of this degradation and paint a clearer picture of what this will mean for the mobility and safety of the traveling public and ultimately the economic vitality of California.

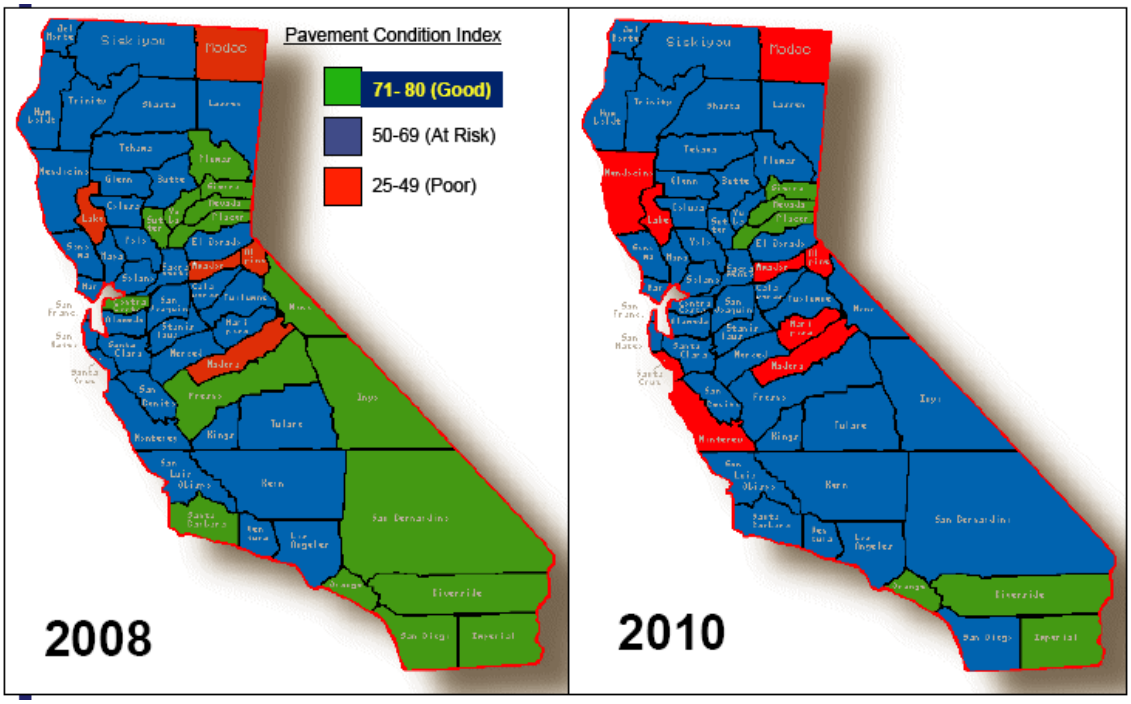

To spend the taxpayer's money cost-effectively, it makes more sense to preserve and maintain our roads in good condition than to let them deteriorate, since deteriorated roads are more expensive to repair in the future. Consistent with that approach, the costs developed in this study are based on achieving a roadway pavement condition of what the industry calls Best Management Practices (BMPs). This condition represents improving the pavement condition to a level where roads need preventative maintenance treatments (i.e., slurry seals, chip seals, thin overlays). These treatments have the least impact on the public's mobility and commerce. Further, these treatment types are more environmentally friendly than the next level of construction that would be required (i.e., rehabilitation and reconstruction).

The importance of this approach is significant. As roadway pavement conditions deteriorate, the cost to repair them increases exponentially. For example, it costs twelve times less to maintain a BMP pavement compared to a pavement that is at the end of its service life. Even a modest resurfacing is four times costlier than a pavement in the BMP condition. At a time when counties and cities are on fixed budgets, employing maintenance practices consistent with BMP results in treating four to twelve times more road area. By bringing the roads to BMP conditions, cities and counties will be able to maintain streets and roads at the most cost - effective level. It is a goal that is not only optimal, but also necessary.

Summary of Inventory & Pavement Condition Data by County (Cities Included).

County*	Centerline Miles				Current Average PCI**	Lane Miles			Current Average PCI**		
	All	Major	Local	Unpaved	All	Major	Local	Unpaved	All	Major	Local
Alameda	3,394	1,262	2,132	0	7,841	3,586	4,255	0	67	70	65
Alpine	135	38	15	82	270	75	30	164	45	50	30
Amador	476	202	252	22	955	408	503	44	34	37	31
Butte	1,782	530	978	274	3,643	1,203	1,932	508	67	72	65
Calaveras	715	323	297	95	1,344	656	593	95	53	55	50
Colusa	987	277	474	236	1,524	541	746	236	60	67	56
Contra Costa	3,236	923	2,307	6	6,716	2,186	4,515	14	70	71	69
Del Norte	334	79	146	109	675	178	29	207	68	68	68
El Dorado	1,251	416	760	75	2,48	841	1,531	108	58	68	53
Fresno	6,087	1,570	4,432	85	12,951	3,949	8,833	169	70	75	68
Glenn	950	363	444	143	1,899	731	885	284	68	71	65
Humboldt	1,484	715	591	178	2,968	1,491	1,178	300	56	53	59
Imperial	2,994	1,244	1,743	6	6,088	2,610	3,468	1	72	72	73
Inyo	1,142	61	465	616	2,158	12	928	1,108	57	64	56
Kern	5,051	1,687	3,158	206	11,698	4,795	6,495	407	63	70	58
Kings	1,328	425	833	70	2,796	962	1,694	140	62	69	58
Lake	1,067	239	67	152	2,12	477	1,347	299	31	36	29
Lassen	429	354	76	0	875	727	148	0	69	68	69
Los Angeles	21,035	7,387	13,461	188	48,535	19,697	28,473	366	67	67	66
Madera	1,822	564	1,19	66	3,680	1,151	2,416	113	48	58	43
Marin	1,016	279	736	1	2,090	632	1,457	1	61	65	58

Mariposa	1,122	176	542	404	561	88	271	202	44	64	38
Mendocino	775	356	417	2	1,519	719	797	3	49	54	43
Merced	2,330	868	1,299	163	4,954	1,967	2,661	326	58	65	53
Modoc	1,51	39	631	490	3,041	800	1,260	980	40	52	32
Mono	233	137	96	0	465	280	184	0	68	74	59
Monterey	1,834	1,283	543	8	4,187	3,125	1,051	11	45	39	60
Napa	718	223	494	1	1,504	502	1,001	1	60	66	57
Nevada	764	278	338	148	1,550	581	673	296	71	69	74
Orange	6,187	1,982	4,205	0	16,025	6,935	9,090	0	76	76	77
Placer	2,012	503	1,449	60	4,183	1,173	2,890	120	77	80	75
Plumas	704	220	271	212	1,409	442	543	424	66	70	62
Riverside	7,332	2,656	4,626	49	16,328	6,818	9,416	94	72	74	71
Sacramento	4,968	1,414	3,529	26	10,936	3,763	7,122	51	66	69	65
San Benito	411	231	149	31	833	476	295	62	66	67	65
San Bernardino Co	8,667	3,243	4,717	707	20,139	9,057	9,619	1,463	70	70	70
San Diego	7,676	4,068	3,507	101	18,743	10,806	7,735	202	69	69	70
San Francisco	912	325	587	0	2,061	937	1,124	0	63	59	65
San Joaquin	3,402	1,033	2,350	19	7,159	2,500	4,620	39	70	72	70
San Luis Obispo Co	1,939	715	984	241	4,078	1,707	1,889	482	64	65	63
San Mateo	1,872	579	1,278	15	3,909	1,349	2,531	29	70	73	68
Santa Barbara	1,597	594	988	15	3,391	1,410	1,951	30	70	73	68
Santa Clara	4,114	1,221	2,894	0	9,317	3,508	5,810	0	69	72	67
Santa Cruz	871	185	686	0	1,812	454	1,358	0	48	60	43
Shasta	1,722	669	817	236	3,547	1,470	1,628	449	67	76	58
Sierra	499	182	106	211	1,001	368	211	423	71	71	71
Siskiyou	1,495	535	463	497	3,005	1,088	924	993	57	62	52
Solano	1,688	548	1,021	118	3,566	1,276	2,053	236	66	73	62
Sonoma	2,350	723	1,627	0	4,901	1,643	3,258	0	50	62	42
Stanislaus	2,694	867	1,785	42	5,912	2,289	3,540	83	51	53	49
Sutter	1,029	279	587	163	2,106	624	1,156	326	56	59	54
Tehama	1,197	328	595	275	2,401	658	1,194	549	65	69	63
Trinity	916	286	406	223	1,608	572	81	223	50	55	46
Tulare	3,957	947	2,896	113	8,181	2,218	5,73	225	68	70	67
Tuolumne	532	211	284	37	1,228	511	643	74	62	62	62
Ventura	2,416	764	1,647	4	5,297	2,063	3,225	9	66	67	65
Yolo	1,346	431	793	122	2,611	939	1,498	175	67	70	64
Yuba	724	282	340	102	1,504	592	708	204	56	55	57
Total or Average	**141,235**	**48,675**	**85,117**	**7,443**	**308,27**	**122,72**	**172,196**	**13,361**	**66**	**68**	**65**

APPENDIX C

Chip seal description and terms

By
Rita B Leahy, PhD, PE
APACA Technical Director

A chip seal is simply the application of an asphalt binder on the pavement followed by the application of crushed aggregate. The excess aggregate is swept away and the result is a durable seal coat on the pavement. There are numerous types of chip seals in use today, including the following: single; double; racked-in; cape; inverted; sandwich; geotextile-reinforced; scrub; SAM and SAMI (stress-absorbing membrane interlayer). A description and schematic of each type of chip seal follow:

- ***Single Chip Seal***
  A single-course chip seal is the most common type of chip seal. It is constructed from a single application of binder followed by a single application of uniformly graded aggregate. These seals are selected for normal situations where no special considerations would indicate that a special type of chip seal is warranted.

- ***Double Chip Seal***
  A double chip seal (sometimes called an "armor coat") is constructed with two consecutive applications of both the bituminous binder and the uniformly graded aggregate. The aggregate in the second application is typically about half the nominal size of the first application. Double chip seals provide additional waterproofing, and are a more robust seal in comparison with a single chip seal. Therefore, double chip seals are used in high-stress situations, such as areas that have a high percentage of truck traffic or on steep grades.

- ***Racked-in Seal***
  A racked-in seal is a special seal in which a single-course chip seal is temporarily protected from damage through the application of choke stone that becomes locked in the voids of the seal. The choke stone provides an interlock between the aggregate particles of the chip seal. The choke stone is used to prevent aggregate particles from dislodging before the binder is fully cured. These chip seals are used in areas where there are large numbers of turning movements to lock in the larger pieces of aggregate with the smaller aggregate and prevent the aggregate from being dislodged before the seal is fully cured.

- ***Cape Seal***
  A Cape seal, named after the area in South Africa where it was invented, is basically a single chip seal followed by a slurry seal. The original South African technique was to use a larger than normal base stone (up to ¾ inch). However, Cape seal use in the US and other countries revolves around the use of a smaller nominal-sized aggregate.

- ***Inverted Seal***
  It is called an inverted seal because the larger-sized aggregate goes on top of the smaller-sized aggregate and is therefore an inverted double seal. These seals are commonly used to repair or correct an existing surface that is bleeding. Also, these seals are used for restoring uniformity to surfaces with variation in transverse surface texture.

- ***Sandwich Seal***

The sandwich seal involves one binder application sandwiched between two separate aggregate applications. Sandwich seals are particularly useful for restoring surface texture on raveled surfaces.

- ***Geotextile-Reinforced Seal***

Reinforcing a chip seal with geotextile products can enhance the performance of a conventional chip seal over extremely oxidized or thermal cracked surfaces. The geotextile is carefully rolled over a tack coat, followed by a single chip seal.

- ***Stress Absorbing Membrane (SAM) Seal***

A SAM is a single chip seal in which a modified binder (normally asphalt rubber) is applied, followed by a layer of aggregate, and rolling. Binder applications are much higher than those used for conventional chip seals.

- ***Stress Absorbing Membrane Inter-layer (SAMI)***

A SAMI is a membrane seal that is used to retard the rate of reflection cracking in new overlays. It consists of an application of modified binder followed by a layer of aggregate, spread and rolled. An overlay is then placed over the membrane.

- ***Scrub Seal***

A scrub seal is a more advanced and aggressive multi-step chip seal process that uses a polymer modified emulsion (PME) as the chip binder and rejuvenating emulsion in conjunction with a mechanized scrub broom that forces the optimum amount of emulsion into the cracks.

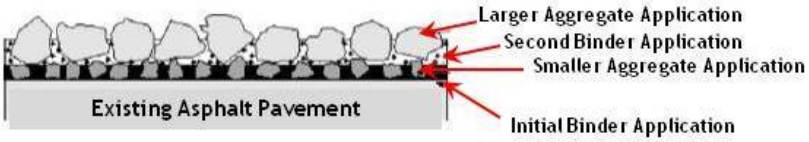

Inverted Seal

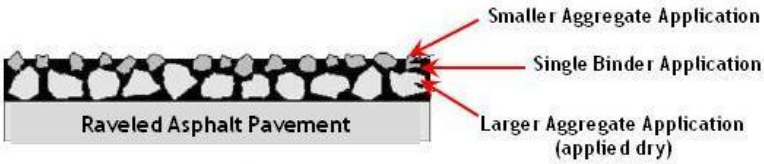

Sandwich Seal (dry matting)

Geotextile-reinforced Seal

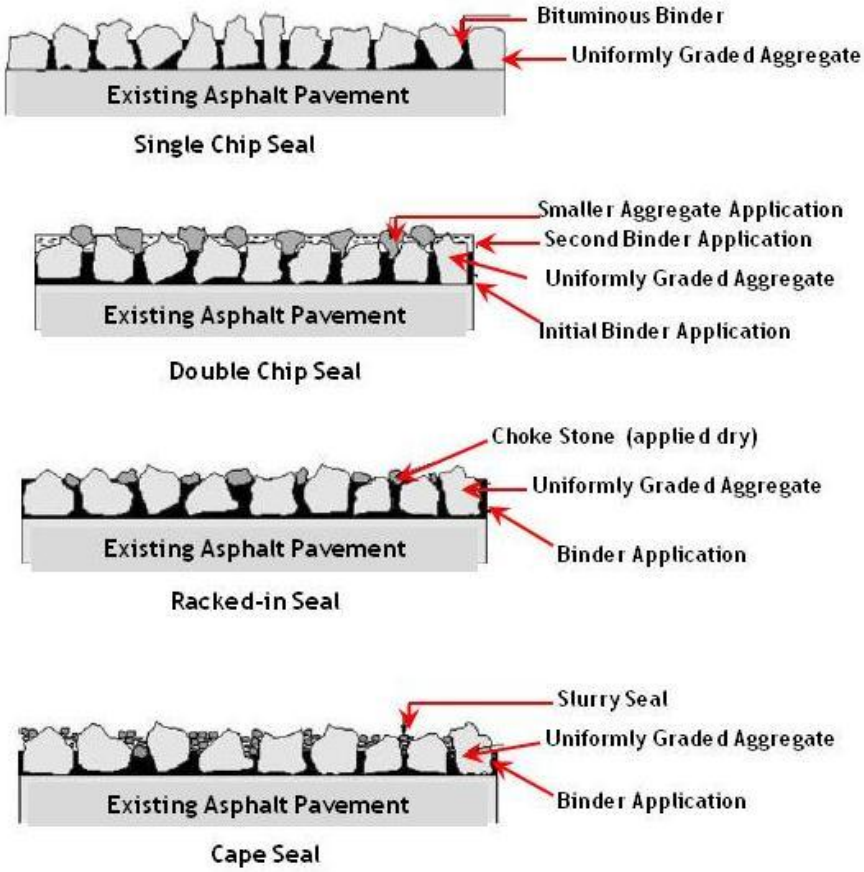

- ***Crack Sealing***

Asphalt pavements expand and contract with seasonal temperature changes. Consequently, cracks and joints are expanding and contracting when the pavements move. Fillers do not expand or contract. Sealing the cracks with a flexible rubberized asphalt that bonds to the crack walls and moves with the pavement will prevent water intrusion. Sealing will last longer and cost less. As part of a pavement management system, crack sealing can reduce pavement deterioration by restricting water penetration into underlying base and subbase layers. This restriction helps to maintain pavement structural capacity and limits future degradation. Simply stated, sealing cracks and joints in pavements extends the service life of the surface treatment and the pavement. Crack sealing will not improve initial pavement rideability. Sealing prior to surface treatments enhances the treatment and further extends the pavement life. The overall success of pavement maintenance systems that include crack sealing, combined with the generally low cost, make crack sealing a desired maintenance program. Crack sealing provides the most cost-effective use of dollars over time compared to other pavement maintenance techniques.

APPENDIX D
Road Maintenance Costs

The road maintenance funding is distributed among many activities other than pavement maintenance. This section will help identify some of the other tasks the roads crews must perform and the many areas where road maintenance funds are spent.

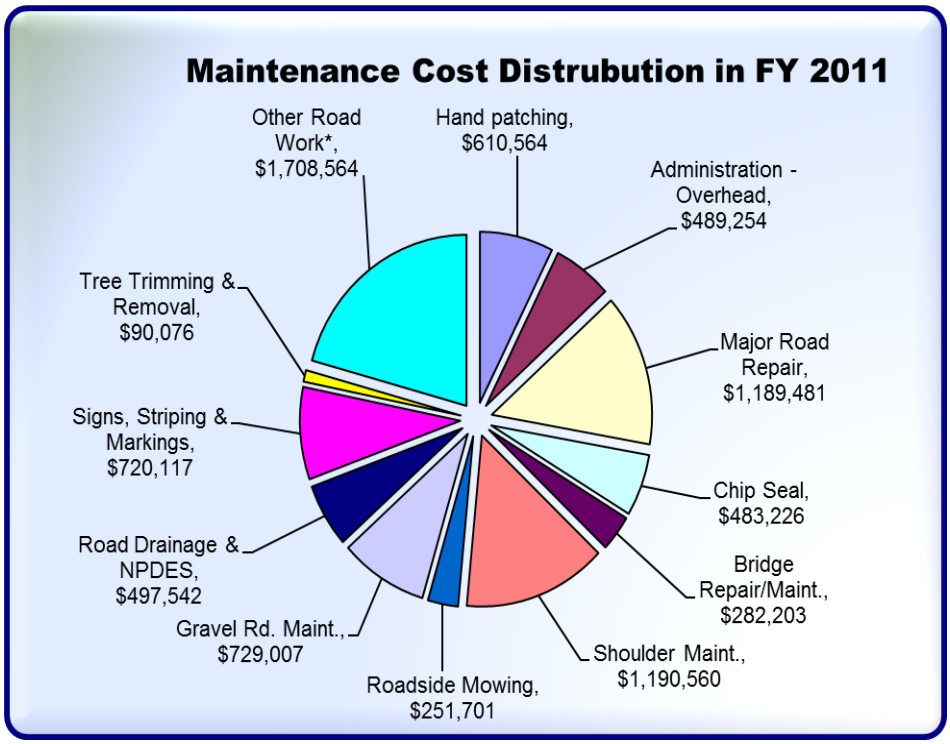

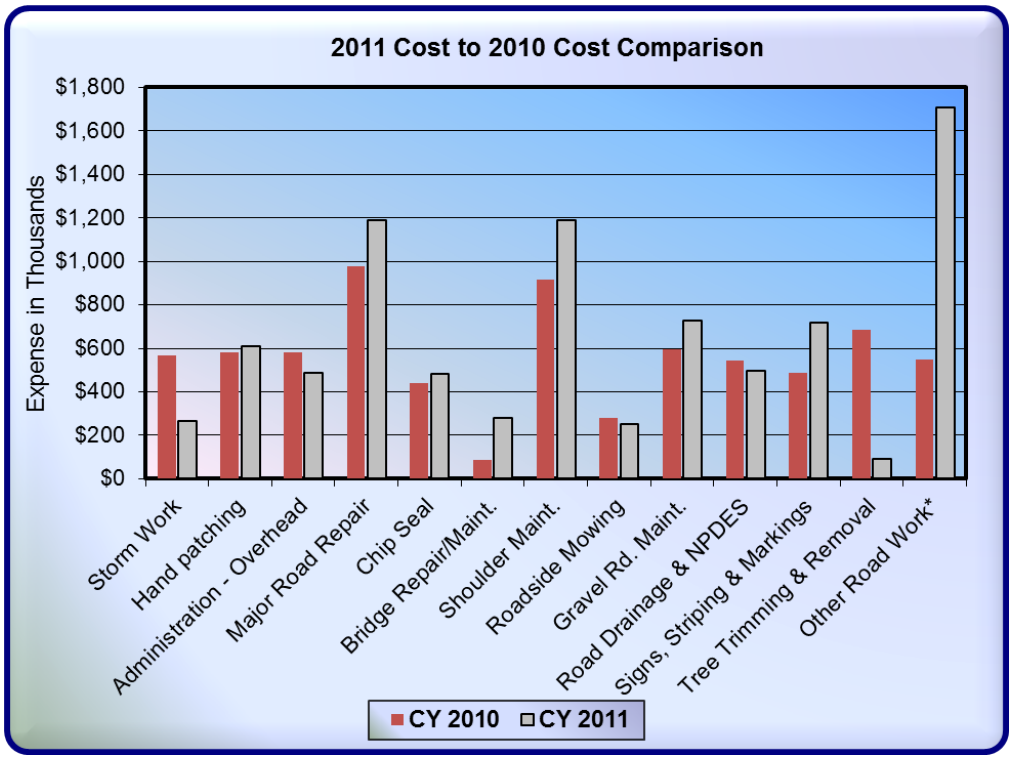

APPENDIX E

Five Year Asphalt Overlay Projects

APPENDIX E
2013 Overlay Project

Road Number	Name	Section ID	From	To	Length in Ft.	PCI in Dec. 2011
5203	El Pomar	1190	Almond Drive	S. El Pomar	4,232	**33**
5203	El Pomar	1200	S. El Pomar	1 mile e/o S. El Pomar	5,280	**19**
5203	El Pomar	1210	1 mile e/o S. El Pomar	2 miles e/o S. El Pomar	5,280	**22**
5203	El Pomar	1220	2 miles e/o S. El Pomar	Cripple Creek Road	4,908	**38**
2092	Higuera Street	3110	Begin Co. Maint Rd.	Hwy 101 N/B On ramp	2,092	55
2071	Shell Beach Road	3110	South End	Avila Beach Dr.	797	**34**
3125	South Bay Blvd.	3110	Los Oso Valley Road	Yama Lane	3,952	**51**
					26,541	
					(5.03 miles)	

APPENDIX E
2014 Overlay Project

Road Number	Name	Section ID	From	To	Length in Ft.	PCI in Dec. 2011
1002	Division Street	4180	Orchard Avenue	South Frontage Road	4,438	60
1035	Frontage Road	4120	Division St.	Teft Street	3,219	45
1302	Mary Avenue	4120	Tefft St.	Juniper Street	1,365	**48**
1220	Mesa Road	4110	Osage Street	Teft Street	3,085	**36**
1024	Orchard Avenue	4140	Teft Street	Division Street	3,618	**23**
5201	Ramada Drive	1110	Main Street	Marquite Avenue	3,930	55
5201	Ramada Drive	1120	Marquita Avenue	Paso Robles C L	5,118	39
1018	Tefft Street	4120	Orchard Rd.	S. Frontage Road	4,615	56
1018	Tefft Street	4130	S. Frontage Road	Oakglen Avenue	824	45
					30,212	
					(5.72 miles)	

APPENDIX E
2015 Overlay Project

Road Number	Name	Section ID	From	To	Length in Ft.	PCI in Dec. 2011
1036	Oakglen Avenue	4130	Amondo Street	Tefft Street	3,058	**50**
1036	Oakglen Avenue	4140	Tefft Street	Pioneer Street	1,500	**38**
5252	River Road, North	1140	1 mile n/o 1st bridge	Wellsona Road	2,546	**30**
5252	River Road, North	1150	Wellsona Road	1 mile n/o Wellsona Road	5,280	**27**
5252	River Road, North	1160	1 mile n/o Wellsona Road	2 miles n/o Wellsona	5,603	**38**
5252	River Road, North	1170	2 miles n/o Wellsona	Estrella Road	4,560	**37**
1516	Thompson Road	4155	Knotts Street	Deleissigues Creek	5,547	24
					28,094	
					(5.32 miles)	

APPENDIX E
2016 Overlay Project

Road Number	Name	Section ID	From	To	Length in Ft.	PCI in Dec. 2011
1121	Elm Street - Oceano	4110	Paso Robles St.	AG City Limits	1,142	**29**
6028	Fourteenth St.–San Miguel	1110	K Street	Mission Street	814	**37**
5232	Linne Road	1110	Paso Robles City Limits	Penman Springs Road	6,985	**28**
5206	Neal Spring Road	1120	1 mile n/o El Pomar	Hollyhock Lane	2,840	**30**
5206	Neal Spring Road	1130	Hollyhock Lane	1 mile n/o Hollyhock Lane	5,280	**58**
5206	Neal Spring Road	1140	1 mile n/o Hollyhock Lane	Creston Road	5,020	**39**
1125	Paso Robles Street- Oceano	4110	Hwy 1	Elm Street	4,547	**44**
6015	Tenth St. - San Miguel	1110	Cemetery Road	K Street	500	**27**
6015	Tenth St. - San Miguel	1120	K Street	Mission St.	805	**45**
1083	Twenty Second St.- Oceano	4110	Silver Spur Place	Hwy 1	1,540	**45**
					29,473	
					(5.58 miles)	

APPENDIX E
2017 Overlay Project

Road Number	Name	Section ID	From	To	Length in Ft.	PCI in Dec. 2011
5216	Geneseo Road	1210	Creston Road	Estralla River Crossing	5,789	37
5186	Main Street - Templeton	1120	950 ' S/O Vineyard Dr.	Vineyard Dr.	950	70
5186	Main Street - Templeton	1130	Vineyard Dr.	1 st Street	3,758	44
5186	Main Street - Templeton	1140	1 st Street	Ramada Dr.	4,894	53
5186	Main Street - Templeton	1150	Ramada Dr.	Theater Dr.	650	44
2039	Orcutt Road	3110	Lopez Drive	MP 0.229	1,210	**51**
2039	Orcutt Road	3120	MP 0.229	MP 1.229	5,280	**37**
2039	Orcutt Road	3130	MP 1.229	Tiffinay Ranch Road	5,600	**47**
					28,131	
					(5.33 miles)	

APPENDIX F

Five Year Surface Treatment Projects

2012 Surface Treatment 5 Year Plan

Maintenance District 1 Year 1

Segment ID	From Description	To Description	PCI	Miles
5364 Abramson Road				
5364-1110	Hawley St.	Change in Pavement	96	0.07
5364-1120	Chage in Pavement	East End	76	0.22
6063 Affirmed Lane				
6063-3110	End	Alydar Place	81	0.06
6062 Alydar Place				
6062-1110	Mustang Springs Road	South End	70	0.27
5170 Bethel Road				
5170-1110	Santa Rita Road	Vineyard Drive	62	0.41
5170-1120	Vineyard Drive	Las Tablas Road	90	0.81
5170-1125	Las Tablas Road	Petersen Ranch Road	94	0.26
5170-1130	Petersen Ranch Road	Cobble Creek Road	74	0.85
5391 Cattail Road				
5391-1110	Whitewater Road	Creekside Ranch Road	87	0.26
4331 Condor Lane				
4331-1110	Mocking Bird Lane	End	87	0.08
5390 Creekside Ranch Road				
5390-1110	Main Street	RR Xing	87	0.30
5390-1120	RR Xing	East End	82	0.10
4067 Creston Road				
4067-1110	PRCL @ Beachwood Dr.	0.596 Miles from Beachwood	84	0.60
4067-1120	0.596 Miles from Beachwood	1.596 Miles from Beachwood Dr.	93	1.00
4067-1130	1.596 Miles from Beachwood Dr.	Neal Springs Rd.	81	1.02
4067-1140	Neal Springs Rd.	Creston Ridge Ln.	83	0.90
4067-1150	Creston Ridge Ln.	Stagecoach Rd.	77	1.04
4067-1160	Stagecoach Rd.	1,368 Ft. from Stagecoach	78	0.25
4067-1170	1,368 Ft. from Stagecoach	Cripple Crk. Rd.	86	1.02
4067-1180	Cripple Crk. Rd.	Geneseo Rd.	73	0.84
4067-1190	Geneseo Rd.	Camp 8 Rd.	67	0.93
4067-1200	Camp 8 Rd.	5,370 Ft. from Camp 8 Rd.	84	1.04
4067-1210	5,370 Ft. from Camp 8 Rd.	Hwy 41	86	1.02
5511 Duncan Road				
5511-1110	Las Tables Rd.	Peterson Ranch Rd.	83	0.27
5193 First Street				
5193-1110	Brewer Street	Old County Road	85	0.15
5393 Granite Road				
5393-1110	Whitewater Road	Creekside Ranch Road	89	0.15
4354 Heather Court				
4354-1110	End	Las Tablas Road	84	0.07
6101 Heritage Loop Rd.				
6101-1110	Nacimiento Lake Dr.	East End	89	0.19

Maintenance District 1 Year 1

Segment ID	From Description	To Description	PCI	Miles
5163 Las Tablas Road				
5163-1130	Bethel Rd.	Bennett Way	84	0.70
5163-1140	Bennett Way	Florence St.	88	0.22
5163-1150	Florence St.	Old County Rd.	86	0.43
5306 Lost Springs Lane				
5306-1110	Mustang Springs Road	End	60	0.15
5211 Marquita Avenue				
5211-1110	End	Ramada Drive	89	0.48
4379 Meadow View Lane				
4379-1110	Bethel Road	End	86	0.09
4330 Mockingbird Lane				
4330-1110	Las Tablas Road	End	87	0.21
5256 Mustang Springs Road				
5256-1110	Nacmiento Lake Drive	West Hollow Drive	74	0.91
6011 Mustard Creek Road				
6011-1110	Gravel	Naciemento Lake Drive	55	0.28
5277 Nacimiento Lake Drive				
5277-1270	4 miles w/o Frazier Rd	Bluegill Drive	74	0.70
5277-1280	Bluegill Drive	Begin Monterey Co. Maint.	66	0.65
5277-1290	Begin Monterey Co. Maint.	Interlake Drive	28	0.73
5277- 1300	Interlake Drive	1 mile n/o Interlake Drive	41	1.00
6065 Northstar Lane				
6065-1110	Wellsona Road	End	84	0.15
5260 Oak Flat Road				
5260-1110	Nacimiento Lake Drive	N. end of pavement	53	0.93
4334 Peacock Court				
4334-1110	Mocking Bird Lane	Suncrest Drive	75	0.05
4334-1120	Suncrest Dr.	Sunnyside Way	98	0.17
5165 Petersen Ranch Road				
5165-1110	Bethel Road	Duncan Road	81	0.74
4356 Quicksilver Way				
4356-1110	End	Vineyard Drive	81	0.19
5395 Reflection Place				
5395-1110	End	Cattail Road	88	0.03
4378 River Run Road				
4378-1110	Main Street	Headwaters Road	86	0.16
5259 Stockdale Road				
5259-1110	Hwy 101 on ramp	La Valley Road	51	0.49
5259-1130	Hunter Place	North End	65	0.50
5200 Theatre Drive				
5200-1120	Main St.	Paso Robles City Limit	85	0.77

Maintenance District 1 Year 1

Segment ID	From Description	To Description	PCI	Miles
5257 Villa Lots Road				
5257-1110	Gravel Begin AC	Wild Rose Ln.	72	0.33
5257-1120	Wild Rose Lane	Paso Robles C L, 38th St	77	0.64
5156 Vineyard Drive				
5156-1120	East Side Hwy 101 Overpass	Bethel Road	79	0.98
5156-1130	Bethel Road	Oak View Road	71	0.99
6013 Wellsona Road				
6013-1110	Begin AC	Barracade at river	69	0.75
5400 West Hollow Drive				
5400-1110	East End	West End	89	0.45
5394 Whitewater Road				
5394-1110	Cattail Road	Granite Road	88	0.07
5353 Woodland Road				
5353-1110	Viborg Road	Stockdale Road	59	0.23
		Total Miles Per Year	1	**29.35**

Maintenance District 1 Year 2

Segment ID	From Description	To Description	PCI	Miles
4079 Almond Drive				
4079-1110	El Pomar Dr.	Box Culvert # 0.727	73	0.72
4079-1120	Box Culvert # 0.727	S. El Pomar Rd.	62	0.99
5367 Amber Drive				
5367-1110	Golden Meadow Drive	Fir Tree Way	63	0.15
5332 Bennett Way				
5332-1110	Templeton Hills Rd.	Peterson Ranch Rd.	61	0.49
5501 Bennett Way				
5501-1110	Turkey Ranch Road	Vineyard Drive	69	0.26
5401 Creston Eureka Road				
5401-1110	Highway 41	Rocky Canyon Road	64	0.38
5312 Creston Valley Road				
5312-1110	Begin pavement	Highway 41	55	0.69
4322 Donelson Place				
4322-1110	Bethel Road	End	58	0.32
4306 Eureka Lane				
4306-1110	End	Templeton Road	54	0.50
5365 Golden Meadow Drive				
5365-1110	Theater Drive	End	57	0.37
4364 Hopkins Street				
4364-1110	Vinyard Drive	North End of South portion	83	0.29
4364-1120	S. End of North portion	Sandalwood Lane	58	0.14
4402 La Panza Road				
4402-1110	Highway 41	Little Farm Rd	72	0.74
4402-1120	Little Farm Rd.	Ryan Rd.	70	1.12
4402-1130	Ryan Rd.	1 mile E/O Ryan Rd.	81	1.01
4402-1140	1 mile E/O Ryan Rd.	Hord Valley Rd.	71	0.18
4402-1150	Hord Valley Rd.	Stage Springs	73	0.87
4402-1160	Stage Springs	1 mile E/O Stage Springs	80	1.01
4402-1170	1 mile E/O Stage Springs	2 miles E/O Stage Springs	84	0.99
4402-1180	2 miles E/O Stage Springs	Rue La Maison	79	0.93
4402-1190	Rue La Maison	1 mile E/O Rue La Maison	75	1.00
4402-1200	1 mile E/O Rue La Maison	2 miles E/O Rue La Maison	70	1.01
4402-1210	2 miles E/O Rue La Maison	Highway 58	74	0.97
5166 Las Tablas Willow Creek				
5166-1130	Oakdale Road	Township Road	56	0.29

Maintenance District 1 Year 2

Segment ID	From Description	To Description	PCI	Miles
5210 Lupine Lane				
5210-1110	Templeton Rd.	1 mile N/O Templeton Rd.	60	1.00
5210-1120	1 mile N/O Templeton Rd.	2 miles N/O Templeton Rd.	53	1.00
5210-1130	2 miles N/O Templeton Rd.	El Pomar Dr.	59	0.68
4321 New Wine Place				
4321-1110	Bethel Road	East End	70	0.19
5386 Rainbow Court				
5386-1110	South End	Peterson Ranch Road	56	0.06
4201 Ridge Road				
4201-1120	1 Mile S/O Santa Rita Rd.	South end	52	0.17
5208 River Road, South				
5208-1110	Neal Springs Rd.	1 mile N/O Neal Springs	55	1.00
4054 Rocky Canyon Road				
4054-1150	MP 3.212	Gate End of Co. Rd.	52	0.51
4369 Sandalwood Lane				
4369-1110	Briarwood Place	Burlawwod Lane	62	0.21
4204 Santa Rita Road				
4204-1110	Begin Pavement at MP 10.656	1 mile from Begin AC	74	0.96
4204-1120	1 mile from begin AC	2 mile from begin AC	61	0.97
4204-1130	2 miles from begin AC	3 miles from Begin AC	52	0.96
4204-3120	Gravel (West)	Gravel (East) (Section 1)	74	0.15
4080 South El Pomar Road				
4080-1120	Homestead Road	1 mile e/o Homestead Road	54	1.00
4080-1130	1 mile e/o Homestead Road	Rancho Road	61	0.68
4080-1140	Rancho Road	Almond Road	65	0.72
4080-1150	Almond Drive	El Pomar Road	58	0.98
4080-1160	El Pomar Road	1 mile n/o El Pomar Road	55	1.00
4080-1170	1 mile n/o El Pomar Road	Creston Road	52	0.57
4353 Tanager Court				
4353-1110	Puffin Way	End	55	0.08
5212 Volpi Ysabel Road				
5212-1110	Ramada Drive	End	56	0.50
5520 Willow Creek Road				
5520-1120	MP 0.254	Las Tablas Willow Creek	53	1.00

Maintenance District 1 Year 2

Segment ID	From Description	To Description	PCI	Miles
4409 Wine Country Place				
4409-1110	Grapevine Way	Santa Rita Road	68	0.18
		Total Miles Per Year	2	29.99

Maintenance District 1 Year 3

Segment ID	From Description	To Description	PCI	Miles
6069 Aldo Way				
6069-1110	6th Street	Armand Avenue (north)	85	0.15
5341 Alondra Road				
5341-1110	N. End	Santa Barbara Rd.	66	0.04
6038 Bonita Place				
6038-1110	15th Street	Benidict St.	88	0.30
6038-1120	River Road	15th Street	60	0.09
6083 Camino Del Sol				
6083-1110	Verde Pl.	End	88	0.06
4317 Carmel Road				
4317-1110	Morningside Drive	San Antonio Road	62	0.29
4317-1140	new Pvm't 7,788' N/O San Antonio	Santa Barbara Rd.	63	0.56
6014 Cemetery Road				
6014-1110	Highway 101	Cemetery entrance	71	0.56
6014-1120	Cemetery Entrance	Tenth Street	54	0.61
4065 Chestnut Avenue				
4065-1110	Linden Avenue	End	78	0.12
4065-1120	Walnut Avenue	Oak Avenue	65	0.12
6072 Crispin Avenue				
6072-1110	Aldo Way	Verde Place	50	0.11
3102 El Camino Real				
3102-1110	Estrada Avenue	1 mile N/O Estrada	75	1.01
3102-1120	1 mile N/O Estrada	Linden Ave.	73	0.28
3102-1130	Linden	Pine Avenue	69	0.43
3102-1140	Pine Avenue	Santa Margarita Road	72	0.78
3102-1160	Carmel Road	Santa Clara Road	54	0.91
3102-1170	Santa Clara Road	Atas. City Limits	61	0.62
6032 Eleventh Street				
6032-1120	Mission Street	East End, Lubova Way	64	0.20
4086 Farm Lane				
4086-1110	S. End	Harvest Way	91	0.12
6027 Fifteenth Street				
6027-1110	N Street	Rio Vista Place	76	0.21
6028 Fourteenth Street				
6028-1110	K Street	Mission Street	67	0.15
4085 Harvest Way				
4085-1110	S. End	N/E End	87	0.82

Maintenance District 1 Year 3

Segment ID	From Description	To Description	PCI	Miles
3101 Huer Huero Road				
3101-1140	3 Miles E/O Parkhill Rd.	4 Miles E/O Parkhill Rd.	57	0.99
3101-1150	4 Miles E/O Parkhill Rd.	5 Miles E/O Parkhill Rd.	56	0.99
3101-1160	5 Miles E/O Parkhill Rd.	Highway 58	68	0.91
6021 L Street				
6021-1120	South End	20th St	86	0.23
6079 Ladrillos Way				
6079-1110	L Street	San Juan Batista	86	0.09
3100 Las Pilitas Road				
3100-1110	Pozo Road	E/O Pozo Road	53	1.00
3100-1120	E/O Pozo Road	E/O Pozo Road	67	1.00
3100-1130	2 miles E/O Pozo Road	3 miles E/O Pozo Road	51	1.00
3100-1140	3 milesE/O Pozo Road	4 miles E/O Pozo Road	59	1.00
3100-1160	5 miles E/O Pozo Road	6 miles E/O Pozo Road	55	1.00
3100-1170	6 miles E/O Pozo Road	Park Hill Road	66	0.98
4405 Linden Avenue				
4405-1110	Poplar Avenue/ Chestnut	El Camino Real	80	0.06
6084 Lubova Way				
6084-1110	Eleventh St.	N. End	86	0.06
4088 Madrid Rd.				
4088-1110	W. End	Los Palos Rd.	88	0.07
4358 Mesa Road				
4358-1110	Carmel Road	End	57	0.41
6019 Mission Street				
6019-1110	9th Street	San Luis Obispo Road	54	0.06
4318 Morningside Road				
4318-1110	Santa Margarita Road	End	53	0.36
6036 N Street				
6036-1110	Sixteenth Street	Eleventh Street	69	0.45
4359 N. Santa Margarita Road				
4359-1110	San Antonio Road	End/ Mesa Rd.	87	0.21
6076 Nineteenth St., San Miguel				
6076-1110	L Street	Mission St	88	0.11
4084 North Fourty Rd.				
4084-1110	Harvest Way	Norte Rd.	89	0.47
4406 Oak Road				
4406-1110	Poplar Avenue	Chestnut Avenue	79	0.39
6077 Pala Mission Way				
6077-1110	L Street	Juan Bautista St.	87	0.08

Maintenance District 1 Year 3

Segment ID	From Description	To Description	PCI	Miles
4363 Pasadena Road				
4363-1110	Carmel Road	End	67	0.26
4064 Pine Avenue				
4064-1110	Walnut Avenue	El Camino Real	57	0.09
4407 Poplar Avenue				
4407-1110	Oak Rd.	Linden Ave./ Chestnut	63	0.25
6064 Poquita Lane				
6064-1110	Bonita Place	End	68	0.05
4348 Powerline Road				
4348-1110	South End	North End	76	0.29
6037 Prado Place				
6037-1110	Fifteenth Street	River Road	74	0.09
6040 Rio Vista Place				
6040-1110	River Road	Sixteenth Street	54	0.18
3091 River Rd.				
3091-1130	2 miles N/O Pozo Rd.	2.490 - Begin Gravel	64	0.49
5252 River Road, North				
5252-1200	Cross Cyn Rd.	Mission St.	89	0.60
4058 San Antonio Road				
4058-1110	N. Santa Margarita Rd.	Santa Barbara Rd. ACL	75	1.01
4058-1120	Santa Barbara Rd.	Carmel Rd.	77	1.63
6073 San Buenaventura Way				
6073-1110	20th St.	MP 0.195	88	0.20
6080 San Juan Bautista Street				
6080-1110	Ladrillos Way	Pale Mission Way	88	0.10
6020 San Miguel Alley				
6020-1110	Ninth Street	Sixteenth Street	51	0.64
6035 San Miguel Alley				
6035-1110	Eleventh Street	Twelfth Street	84	0.09
4060 Sandoval Road				
4060-1110	El Camino Real	Pavement Change	89	0.50
4408 Santa Barbara Road				
4408-1110	460' N/O Viejo Camino	Los Palos Rd.	64	0.55
4316 Santa Clara Road				
4316-1110	San Antonio Road	End	77	0.23

Maintenance District 1 Year 3

Segment ID	From Description	To Description	PCI	Miles
3090 Santa Margarita Lake Road				
3090-1110	Pozo Road	Lake Entrance Station	71	1.06
4319-1110	Powerline Road	Begin curb	50	0.92
4319-1120	Begin curb	El Camino Real	90	0.64
6024 Sixteenth Street				
6024-1110	K Street	Mission Street	69	0.15
6024-1120	N Street	Rio Vista Pl.	69	0.20
6074 St. Francis Way				
6074-1110	San Buenaventura Way	L Street	87	0.04
6031 Twelfth St. - East San Miguel				
6031-1110	N Street	End of Pavement	73	0.17
6075 Twentieth St., San Miguel				
6075-1110	Santa Buenaventura	Mission St	86	0.17
6039 Verde Place				
6039-1110	River Road	N. End	71	0.26
4063 Walnut Avenue				
4063-1110	Poplar Avenue	El Camino Real	81	0.98
4063-1120	End	Poplar Avenue	86	0.31
		Total Miles Per Year	3	32.61

Maintenance District 1 Year 4

Segment ID	From Description		PCI	Miles
6046 Adobe Road				
6046-1110	Gravel	Airport Road	71	0.71
5237 Airport Road		Estrella Road		
5237-1110	Paso Robles City Limit		94	0.51
5237-1130	561ft. N/O Wellsona Rd.	Wellsona Rd.	54	1.46
5318 Barley Grain Road (Ln)		Charolais Road		
5318-1110	Creston Road		86	1.00
5318-1120	MP 0.121	MP 0.121	82	0.12
5308 Beaver Creek Road		River Road (north)		
5308-1110	Spanish Camp Road		78	0.39
5251 Buena Vista Drive		Estrella Road		
5251-1110	Merry Hill Road		53	0.38
5319 Cumbre Road		Spanish Camp Road		
5319-1110	Barley Grain Road	End	73	0.52
5216 Geneseo Road		Charolais Rd./PRCL		
5216-1250	2 miles N/O Linne Rd.		63	1.00
5216-1260	Moon Valley Road	3 miles N/O Linne Rd.	67	0.88
5216-1280	Union Rd.	Union Rd.	50	0.52
5216-1290	Gentle Hills Rd.	Gentle Hills Rd.	61	1.00
5288 Grace Drive		Hwy 46		
5288-1120	Ross Drive		74	0.12
5518 Hog Canyon Road				
5518-1110	Estrella Road	1 mile E/O Estrella Rd.	62	1.00
5518-1120	1 mile N/O Estrella Rd.	Independance Ranch Pl.	85	0.30
5518-1130	Independance Ranch Place	1 mile N/O Indepenance Ranch	87	1.00
5518-1140	1 mile N/O Indepenance Ranch	Buckhorn Ridge Pl.	82	0.38
5518-1150	Buckhorn Ridge Place	Von Dollon	84	0.91
5518-1170	1 mile N/O Von Dollen Rd.	2 miles N/O Von Dollen Rd.	54	1.01
5236 Jardine Road				
5236-1110	Hwy 46	Paso Robles CL	76	1.13
5317 Ladera Lane				
5317-1110	Cumbre Lane	ENd	61	0.32
6068 Martinez Drive				
6068-1110	East End	River Road	77	0.19

Maintenance District 1 Year 4

Segment ID	From Description	To Description	PCI	Miles
5387 Martingale Circle				
5387-1110	Estrella Road (West)	1 mile W/O Estrella Road (East)	71	1.00
5338 Otero Lane				
5338-1110	End	Charolais	64	0.20
5340 Rafter Way				
5340-1110	Circle B Road	South End	56	0.25
6052 Ranchita Canyon Road				
6052-1110	Estrella Rd.	Enchanted Hills Ln.	73	1.19
6052-1120	Enchanted Hills Ln.	Von Dollen Rd.	82	0.60
6052-1160	1 mile S/O Cross Cyn. Rd.	2 miles S/O Cross Cyn.	54	1.00
5286 River Grove Drive		1 mile N/O 1st Bridge		
5286-1110	Estrella Road		57	0.76
5252 River Road, North		MP 0.508		
5252-1110	Paso Robles City Limits		53	1.00
5252-1120	1 mile N/O PRCL	1 mile N/O PRCL	87	0.44
5252-1130	1st Bridge	1st Bridge	100	1.00
5208 River Road, South		River Road		
5208-1130	Spansih Camp Rd.		72	1.00
4381 Santa Ysabel Road		**To Description**		
4381-1110	South End		77	0.76
5307 Spanish Camp Road		South End		
5307-1110	River Road (south)		80	0.38
5307-1120	Beaver Creek Rd.	Beaver Creek Road	88	0.73
6067 Von Dollen Road				
6067-1110	Ranchita Canyon Rd.	1 mile W/O Ranchita Cyn.	79	1.00
6067-1120	1 mile W/O Ranchita Cyn.	2 miles W/O Ranchita Cyn.	84	1.00
6067-1130	2 miles W/O Ranchita Cyn.	Hog Canyon	85	0.34
6013 Wellsona Road				
6013-1120	Barracade at river	2 Mi. W/O Airport Rd	89	0.27
6013-1130	2 Mi. W/O Airport Rd	1 Mi W/O Airport Rd	91	0.98
6013-1140	1 Mi W/O Airport Rd	Airport Road	89	1.00
		Total Miles Per Year	**4**	**29.75**

Maintenance District 1 Year 5

Segment ID	From Description	To Description	PCI	Miles
5255 Adelaida Road				
5255-1110	1 mile W/O Klau Mine Rd	Klau Mine Rd	88	1.14
5255-1120	Klau Mine Rd	Toyon Way	89	0.64
5255-1130	Toyon Way	Vinyard Dr.	80	0.67
5255-1140	Vinyard Dr.	1 mile E/O Vinyard Dr.	92	1.02
5255-1150	1 mile E/O Vinyard Dr.	Adara Rd.	87	0.68
5255-1160	Adara Rd.	1 mile E/O Adara Rd.	89	1.02
5255-1170	i mile E/O Adara Rd.	2 miles E/O Adara Rd.	81	1.00
5255-1180	2 miles E/O Adara Rd.	3 miles E/O Adara Rd.	89	1.02
5255-1190	3 miles E/O Adara Rd.	4 miles E/O Adara Rd.	75	1.02
5255-1200	4 miles E/O Adara Rd.	Stag's Leap Way	72	0.98
5255-1210	Stag's Leap Way	1 mile E/O Stag's Leap Way	79	1.03
5255-1220	1 mile E/O Stag's Leap Way	Vine Hill Ln	83	0.32
5255-1230	Vine Hill Ln	Nacimiento Lake Dr.	87	1.00
5396 Calle Arroyo				
5396-1110	Hwy 41	N end	87	0.17
5397 Calle Carmelita				
5397-1110	Highway 41	Calle Arroyo	84	0.15
5264 Chimney Rock Road				
5264-1110	Cattle Guard @ NW End	1 mile from CG	87	1.01
5264-1120	1 mile from CG	2 miles from CG	95	0.98
5264-1130	2 miles from CG	Angus Ranch Way	91	0.64
5264-1140	Angus Ranch Way	1 mile E/O Angus Ranch Way	65	0.97
5264-1150	1 mile E/O Angus Ranch Way	2 miles E/O Angus Ranch Way	91	0.99
5264-1160	2 miles E/O Angus Ranch Way	Cypress Mtn Rd	94	0.23
5264-1170	Cypress Mtn Rd	1 mile E/O Cypress Mtn Rd	77	0.98
5264-1180	1 mile E/O Cypress Mtn Rd	2 miles E/O Cypress Mtn. Rd	73	0.98
5264-1190	2 miles E/O Cypress Mtn. Rd	Adelaida Rd	90	1.06
5283 Cholame Street				
5283-1110	First Street	Third Street	55	0.14
5223 First Street-Shandon				
5223-1110	San Juan St.	Camatti St.	70	0.27
5321 Mesa Grande Drive				
5321-1110	West End	Mesa Grande Dr.	53	0.66
5284 San Juan Street				
5284-1110	First Street	Second Street	77	0.07
5278 Second Street				
5278-1110	San Juan Street	End	63	0.38

Maintenance District 1 Year 5

Segment ID	From Description	To Description	PCI	Miles
5155 Shadow Canyon Road				
5155-1120	1 mile S/O North End	Shadow Mountain Road	77	0.77
5155-1130	Shadow Mountain Road	York Mountain Road	60	0.65
5224 Starkey Road				
5224-1110	Highway 41	Truesdale Road	57	1.01
5244-1190	7 miles E/O Willow Crk. Rd.	8 miles E/O Willow Crk. Rd.	91	1.00
5244-1200	8 miles E/O Willow Crk. Rd.	9 miles E/O Willow Crk. Rd.	91	0.98
5244-1210	9 miles E/O Willow Crk. Rd.	End of AC	86	0.62
5280 Third St. - Shandon				
5280-1110	Cholame Street	North End	68	0.22
5156 Vineyard Drive				
5156-1190	2 miles E/O Jack Crk. Rd.	3 miles E/O Jack Crk. Rd.	86	0.99
5156-1200	3 miles E/O Jack Crk. Rd.	Dover Canyon Rd.	88	0.76
5156-1210	Dover Canyon Road	Peachy Canyon Drive	84	0.36
5156-1220	Peachy Canyon Rd.	Jensen Road	82	0.70
5156-1230	Jensen Road	1 mile E/O Jenson Rd.	90	1.00
5156-1240	1 mile E/O Jenson Rd.	2 miles E/O Jenson Rd.	87	0.99
5156-1250	2 miles E/O Jenson Rd.	3 miles E/O Jenson Rd.	84	0.99
5156-1260	3 miles E/O Jenson Rd.	Adelada Rd.	78	0.47
		Total Miles Per Year	**5**	**32.73**

Maintenance District 3 Year 1

Segment ID	From Description	To Description	PCI	Miles
5046 Amherst Place				
5046-3110	Trenton Ave.	Alban Pl. E/O Pavement End	51	0.03
5103 Andover Place				
5103-3110	Newton Rd.		64	0.18
5024 Astor Lane				
5024-3110	Benson Avenue	Saint Thomas Avenue	70	0.43
2070 Avila Beach Drive				
2070-3150	San Luis Bay Drive	Ontario Road	63	1.01
2070-3160	Ontario Road	Monte Road	66	0.32
3175 Avon Avenue				
3175-3110	Norwich Avenue	0.383	70	0.38
3175-3110	Norwich Avenue	Ardath Drive	70	0.38
5079 Banbury Road				
5079-3110	Malvern Avenue	End	64	0.19
5025 Benson Avenue				
5025-3110	Ardath Drive	Drake Street	63	0.14
5104 Blythe Place		Wilton Dr.		
5104-3110	Newton Drive		68	0.16
5149 Bridge Street				
5149-3120	Main Street	Cemetary Entrance	62	0.96
5116 Bryan Place		Huntington Rd.		
5116-3110	End		57	0.05
5090 Buckingham Place				
5090-3110	West End	Evensong Way	54	0.11
5052 Camborne Place				
5052-3110	Newport Ave.	Fern Dr.	70	0.12
5056 Cardiff Dr.				
5056-3110	S/E End	Dovedale Ave.	53	0.32
5523 Charing Lane				
5523-3110	Windsor Blvd.	Wymouth St.	100	0.28
5523-3120	Weymouth St.	Buckley Dr.	55	0.37
5027 Chester Lane				
5027-3110	Norwich Avenue	Ardath Drive	52	0.39
5507 Chiswick Way				
5507-3110	Exeter Lane	Charing Lane	58	0.19
5139 Cornwall Street				
5139-3110	Main Street (South)	Main Street (North)	70	0.23
5128 Croyden Lane				
5120 Dorset Street		Guildford Street		
5120-3110	Nottingham Dr.	Guildford Dr.	51	0.34
5008 Drake Street				
5008-3110	Sherwood Drive	Ardath Drive	69	0.45

Maintenance District 3 Year 1

Segment ID	From Description	To Description	PCI	Miles
5039 Dreydon Avenue				
5039-3110	Berwick Drive	Tweed Avenue	71	0.38
5382 Ellis Avenue				
5382-3110	South End	Richard Avenue	77	0.25
5009 Emmons Road				
5009-3110	Kerwin Street	Windsor Boulevard	70	0.39
5074 Ernest Place				
5074-3110	Pierce Avenue	Pineridge Drive	72	0.07
5074-3120	Begin AC	Malvern Dr.	52	0.02
5072 Eton Road				
5072-3110	Main Street	Burton Drive	60	0.43
5512 Evensong Way				
5512-3110	Macleod Way	Wood Drive	57	0.08
5296 Exeter Lane				
5296-3110	South End	Chiswick Way	65	0.22
2126 Fern Canyon Ln.				
2126-3110	S. End	Squire Cyn. Rd.	63	0.09
5070 Finney Road				
5070-3110	Lonon Ave.	Green St.	63	0.05
5140 Green Street				
5140-3120	Ardath Drive	North End (0.00mi.)	70	0.16
5148 Grove Street				
5148-3110	Hartford St.	East End	70	0.23
5376 Hartford Street				
5376-3110	Sheffield Street	Pineknolls Drive	63	0.19
5376-3120	Pineknolls	Hillcrest Drive	80	0.34
5121 Hastings Street				
5121-3110	Nottingham Dr.	End of pavement	58	0.11
5121-3120	Whitehall Ave.	Guildford St.	75	0.22
2092 Higuera Street				
2092-3110	Begin Co. Maint Rd.	Hwy 101 N/B On ramp	61	0.42
5142 Hillcrest Drive				
5142-3110	Cornwall St.	Pinewood Dr.	65	0.70
5066 Hudson Avenue				
5066-3110	Pickwick Lane	Londonderry Lane	63	0.11

Maintenance District 3 Year 1

Segment ID	From Description	To Description	PCI	Miles
5388 Huntington Road				
5388-3110	Nottingham Dr.	Plymouth Street	52	0.55
5119 Lancaster Street		Windsor Blvd.		
5119-3110	Nottingham Drive		74	0.34
5106 Latham Place		Wilton Drive		
5106-3110	Newton Road		64	0.08
5016 Laurel Place				
5016-3110	End	Lampton Street	63	0.04
5118 Leighton Street				
5118-3110	Windsor Blvd.		59	0.29
5118-3120	Nottingham Dr.	Guildford St.	59	0.07
5377 Linden Lane				
5377-3110	End	Pickwick Lane	60	0.05
5275 Lone Palm Road				
5275-3110	Highway 1	North End	57	0.39
5075 Lucille Avenue				
5075-3110	Burton Dr.	Kerry Ave.	60	0.15
5378 Lyle Street				
5378-3110	Richard Ave.	Pineridge Dr.	71	0.08
5080 Malvern Avenue				
5080-3110	Mills St.	Banbury Rd.	68	0.31
5094 Martindale Street				
5094-3110	Rogers Street	Yorkshire Street	51	0.18
5040 Melrose Avenue				
5040-3110	Dreyden Ave.	End of Pavement	55	0.01
5040-3120	Begin Pavement	Berwick Dr.	76	0.05
5001 Monte Cristo Rd.				
5001-3110	Highway 1	End	51	0.17
5524 Nault Avenue				
5524-3110	Norwich Ave.	Dreydon Ave.	56	0.04
5525 Newton Road				
5525-3110	Wilton Drive	Wilton Dr.	51	0.42
5141 Northampton Road				
5141-3110	Hillcrest Dr.	N. End	71	0.13
5038 Norwich Avenue				
5038-3110	Berwick Dr.	Dreydon Avenue	66	0.30
5109 Nottingham Drive		Newton Road		
5109-3110	North End		51	0.37

Maintenance District 3 Year 1

Segment ID	From Description	To Description	PCI	Miles
5019 Ogden Drive				
5019-3110	Benson Avenue	Randall Drive	62	0.36
5081 Orin Place				
5081-3110	Malvern Ave.	McCabe Dr.	75	0.07
5006 Orlando Drive				
5006-3110	Warren Road	Sherwood Drive	51	0.38
5522 Patterson Place				
5522-3120	Burton Drive	Yorkshire Street	61	0.05
3176 Pitt Place				
3176-3110	Tully Place	Haddon Drive	77	0.08
5112 Plymouth Street		Huntington Road		
5112-3110	Nottingham Dr.		68	0.58
5063 Preston Street				
5063-3110	Spencer St.	End of Pavement	57	0.05
5107 Ramsey Street		Wilton Drvie		
5107-3110	Begin Pavement		50	0.08
5526 Randall Drive				
5526-3110	Ardath Dr.	Benson Ave.	58	0.45
5095 Rogers Street				
5095-3110	Martindale Street (S)	Martindale Street (N)	64	0.21
5068 Roscoe Place				
5068-3110	Pickwick Lane	End	78	0.06
2068 San Luis Bay Drive				
2068-3110	Avila Beach Drive	East end of Avila Valley Dr.	65	1.02
2068-3120	East end of Avila Valley Dr.	Monte Road	64	0.71
5267 San Simeon Creek Road				
5267-3110	Chimney Rock Rd.	Van Gordon Creek Rd.	51	0.31
5267-3120	Van Gordon Creek Rd.	MP 1.295	51	0.95
5267-3140	Red Mountain Rd	MP 3.141	54	0.78
5267-3150	MP 3.141	MP 4.141	50	0.98
5267-3170	MP 5.141	6.353 - Begin AC	62	1.18
5267-3180	6.353 - Begin AC	End of AC	69	0.58
5050 Sandown Place				
5050-3110	Ardath Drive	Gravel	67	0.02
5086 Santa Rosa Creek Road				
5086-3110	Main Street	Ferrasci Rd	66	0.71
5086-3120	Ferrasci Rd	1 mile n/o Ferrasci Rd	81	1.00
5086-3130	1 mile n/o Ferrasci Rd	2 miles n/o Ferrasci Rd	64	0.99
5086-3140	2 miles n/o Ferrasci Rd	3 miles n/o Ferrasci Rd	55	1.00

Maintenance District 3 Year 1

Segment ID	From Description	To Description	PCI	Miles
5274 SLO San Simeon Road				
5274-3110	Highway 1 (North)	Highway 1 (South)	60	0.61
5303 Somerset Way				
5303-3110	Chiswick Way	End	70	0.15
5290 Spencer Street				
5290-3110	Bradford Rd.	Ardath Dr.	63	0.54
2115 Squire Canyon Road				
2115-3110	Monte Road	E End	85	0.29
5304 Suffolk Street				
5304-3110	North End	Gravel	75	0.22
5138 Sunbury Avenue				
5138-3110	Hillcrest Dr.	N. End	56	0.51
5042 Trenton Avenue				
5042-3110	Haddon Dr.	N. End of Pavement	60	0.33
5351 Village Lane				
5351-3110	End	Burton Drive	55	0.21
5029 Wales Road				
5029-3110	Saint James Road (S)	Saint James Road (N)	57	0.13
5083 Wallace Avenue				
5083-3110	Pineridge Dr.	Malvern Ave.	68	0.09
5033 Warren Road				
5033-3110	Trenton Avenue	End	57	0.44
5098 West Street				
5098-3110	Center Street		56	0.06
5295 Whitehall Avenue				
5295-3110	Huntington Road	Cambridge Street	58	0.23
5077 Wilcombe Road				
5077-3120	Ardath Drive	Pineridge Drive	57	0.39
5113 Worcester Drive		S. End of Guildford Dr.		
5113-3110	Windsor Blvd.		65	0.39
5521 Yorkshire Street				
5521-3110	S. End	Burton Dr.	75	0.10
		Total Miles Per Year	1	**32.80**

Maintenance District 3 Year 2

Segment ID	From Description	To Description	PCI	Miles
4281 Bakersfield Avenue				
4281-3110	Park Ave.	E Street	54	0.26
2042 Biddle Ranch Road				
2042-3110	West end at RR Tracks	Orcutt Road	51	1.23
2203 Black Walnut Road				
2203-3110	See Canyon Rd.	North End	57	0.45
2089 Buckley Road				
2089-3110	Vachell Lane	Jespersen Road	76	0.50
2089-3120	Jespersen Road	Hoover Ave.	84	0.71
2089-3130	Hoover Ave.	Thread Lane	75	0.80
2089-3140	Thread Lane	Hwy 227	65	0.70
2114 Calle Crotalo				
2114-3110	Orcutt Road	Sequoia Drive	53	0.21
4415 Cerro Gordo Ave.				
4415-3110	Shearer Ave	N. End	67	0.05
2049 Charles Lane				
2049-3110	Lewis Lane	End	75	0.24
2044 Club View Lane				
2044-3110	Country Club Dr.	End	70	0.03
4285 Cypress Avenue				
4285-3110	D Street	Cayucos Drive	72	0.10
2311 Davenport Creek Road				
2311-3110	Buckley Road	Center of Bridge 1	59	1.02
4400 Davies Avenue				
4400-3110	Chaney Avenue	Adoree Avenue	73	0.14
4223 Del Mar Avenue				
4223-3110	W. End	Ocean Boulevard	71	0.03
3080 Foothill Blvd.				
3080-3110	San Luis Obispo City Limits	Urban/Rural Boundary	84	0.60
3080-3120	Urban/Rural Boundary	Los Osos Valley Rd	81	1.16
3182 Diablo Drive				
3182-3110	Via Laguna	SLO City Limits	62	0.03
2051 Gallant Place				
2051-3110	End	Charles Lane	70	0.03
2052 Gary Place				
2052-3110	Charles Lane	End	59	0.07
2208 Glenview Lane				
2208-3110	S/E End	Los Ranchos Rd.	72	0.09
2041 Greengate Road				
2041-3110	Hwy 227	End of pavement	50	0.59

Maintenance District 3 Year 2

Segment ID	From Description	To Description	PCI	Miles
4277 H Street				
4277-3110	Saint Mary Ave.	Fresno Ave.	73	0.08
4213 Haines Avenue				
4213-3110	Ocean Ave.	End	72	0.02
4213-3120	Ocean Ave.	Davies Ave.	58	0.07
4276 I Street				
4276-3110	Saint Mary Ave.	Fresno Ave.	76	0.08
2053 Joan Place				
2053-3110	End	Charles Lane	65	0.11
2048 Kathy Court				
2048-3110	Charles Lane	End	53	0.03
4414 Kentucky Ave.				
4414-3110	Bakersfield Ave	N. End	76	0.05
2054 Lewis Lane				
2054-3110	Country Club Drive	End	69	0.51
3086 Loomis Street				
3086-3110	Cuesta Park Entrance	0.086 - E. End	63	0.08
2088 Los Osos Valley Road				
2088-3160	Jacaranda Rd.	Turri Rd.	75	0.80
2088-3170	Turri Road	1 mile E/O Turri Road	74	0.97
2088-3180	1 mile E/O Turri Road	2 miles E/O Turri Road	64	1.00
2088-3190	2 miles E/O Turri Road	3 miles E/O Turri Road	67	1.00
2088-3200	3 miles E/O Turri Road	Foothill Road	62	1.05
2088-3210	Foothill Road	SLO City Limits	81	0.72
3158 Los Ranchos Road				
3158-3110	South End	Country Club Drive	61	0.26
3158-3120	Country Club Drive	Hwy 227	82	0.65
2123 Madbury Court				
2123-3110	West End	Lewis Lane	56	0.17
2050 Marshall Way				
2050-3110	Charles Lane	Country Club Lane	73	0.08
2065 Monte Road				
2065-3130	San Luis Bay Drive	Canyon Ranch entrance	68	0.90
2222 Nasella Lane				
2222-3110	End	Valley Vista	69	0.49
4262 Ninth Street-Cayucos				
4262-3110	Pacific Ave.	South Ocean Ave.	74	0.14

Maintenance District 3 Year 2

Segment ID	From Description	To Description	PCI	Miles
4217 Ocean Blvd				
4217-3110	Hwy. 1	Obispo Avenue	56	0.97
4217-3120	Obispo Avenue	North End	72	0.39
4403 Ocean Front, N. Cayucos				
4403-3110	N. End	D Street	68	0.12
4404 Ocean Front, S. Cayucos				
4404-3110	E Street	South End	75	0.08
2066 Ontario Road				
2066-3120	San Luis Bay Drive	1 mile N/O San Luis Bay Dr.	61	1.00
2066-3130	1 mile N/O San Luis Bay Dr.	S.Higuera Street	62	0.99
4411 Park Avenue				
4411-3110	Santa Ysabel Dr.	Bakersfield Ave.	69	0.39
4411-3120	South Ocean Avenue	Bakersfield Ave.	63	0.12
2306 Pecho Valley Road				
2306-3110	Bridge	1 mile e/o Bridge	62	1.00
2306-3120	1 mile e/o Bridge	Sandspit Beach Access Road	51	0.76
2306-3130	Sandspit Beach Access Rd.	Costa Azul Road	53	1.11
2047 Peters Place				
2047-3110	Charles Lane	End	76	0.03
2086 Pippen Lane				
2086-3110	See Canyon Road	N/E End	77	0.12
3118 Reservoir Canyon Road				
3118-3110	South End	Highway 101	68	0.46
2038 Robertino Righetti Road				
2038-3110	Orcutt Rd.	MP 0.285	69	0.28
2038-3120	MP 0.285	Coyote Canyon Rd.	83	1.02
2085 See Canyon Road				
2085-3110	South End	San Luis Bay Drive	57	0.10
4216 Studio Drive				
4216-3110	South End	Studio Drive	72	0.68
2091 Tank Farm Road				
2091-3110	SLO City Limits	SLO City Limit (E)	66	0.78
4269 Third Street North - Cay.				
4269-3110	Pacific Ave.	South Ocean Ave.	72	0.09
4268 Third Street South - Cay.				
4268-3110	Pacific Ave.	South Ocean Ave.	53	0.09
3082 Turri Road				
3082-3120	MP 1.051	MP 2.051	57	0.99
3082-3130	MP 2.051	MP 3.051	62	1.02
3082-3140	MP 3.051	MP 4.051	51	0.98
3082-3150	MP 4.051	Los Osos Valley Road	70	0.61

Maintenance District 3 Year 2

Segment ID	From Description	To Description	PCI	Miles
3202 Via Laguna Vista				
3202-3110	Valle Vista Place	Diablo Drive	51	0.82
2221 Windmill Way				
2221-3110	S/E End	Crestmont Dr.	51	0.12
		Total Miles Per Year	2	33.42

Maintenance District 3 Year 3

Segment ID	From Description	To Description	PCI	Miles
2121 Acero Place				
2121-4110	South End	Plancha Way	72	0.30
1418 Augusta Drive				
1418-4110	Blacklake Canyon Dr.	End	85	0.48
2102 Badger Canyon Lane				
2102-4110	Corbett Canyon Rd.	WestEnd	57	0.48
1298 Barberry Way				
1298-4110	Black Sage Circle (N)	Black Sage Circle (S)	81	0.27
2209 Bear Canyon Lane				
2209-4110	North End	Royal Oak Pl.	50	0.49
2018 Bee Canyon Road				
2018-4110	Corbett Cyn. Rd.	West End	69	0.55
1294 Black Lake Canyon Dr.				
1294-4110	Via Concha	Golf Course Lane	78	0.80
1297 Black Sage Circle				
1297-4110	South End	North End	74	0.57
1456 Byron Lane				
1456-4110	Black Lake Canyon Dr.	Vardon Court	77	0.09
1388 Camino Perrillo				
1388-4110	Chesapeake St.	Pomeroy Rd.	52	0.52
1380 Champion's Lane				
1380-4110	Riviera Circle	End	73	0.07
1387 Chesapeake Place				
1387-4110	Zenon Way	Stanton St.	75	0.25
1387-4120	Stanton St.	Apple Gate	56	0.91
1422 Colonial Place				
1422-4110	Augusta Drive	North End	85	0.16
2117 Corbett Highlands				
2117-4110	Cobblestone Way	Corbett Canyon Rd.	57	0.39
2210 El Sueno Way				
2210-4110	Stage Coach Rd.	East End	72	0.12
2009 Erhart Road				
2009-4110	Old Oak Park Rd.	North End	60	0.66
2125 Fox Canyon Lane				
2125-4110	NorthEnd	Badger Canyon	78	0.28
1295 Golf Course Lane				
1295-4110	W End	Black Lake Cyn. Dr.	55	0.25

Maintenance District 3 — Year 3

Segment ID	From Description	To Description	PCI	Miles
1219 Helroy Road				
1219-4110	Pomeroy Rd.	End	61	0.21
2109 Heritage Lane				
2109-4110	La Teena Pl.	East End	75	0.29
1453 Hogan Court				
1453-4110	Jones Lane	EastEnd	77	0.09
1452 Jones Lane				
1452-4110	Hogan Court	Black Lake Canyon Dr.	76	0.08
1457 Kathryn Court				
1457-4110	S End	Black Lake Canyon Dr.	79	0.03
1331 La Vida Lane				
1331-4110	Hwy 227	North End	72	0.18
1464 Lacey Lane				
1464-4110	(Via Concha)	End	86	0.15
2079 Laurel Street				
2079-3110	San Luis St.	End	78	0.07
1429 Links Drive				
1429-4110	Augusta Drive	Oakmont Place	85	0.08
1378 Masters Circle				
1378-4110	Woodgreen Way (South)	Woodgreen Way (North)	68	0.16
1440 Middle Ridge Place				
1440-4110	South Ridge Lane	Misty Glen Place	83	0.04
1439 Misty Glen Place				
1439-4110	Willow Road	N/E End	80	0.30
1377 Misty View Way				
1377-4110	Riviera Circle	Woodgreen Way	64	0.18
2124 Oak Way				
2124-4110	Corbett Canyon Rd.	East End	72	0.22
1421 Oakmont Place				
1421-4110	West End	East End	84	0.17
2002 Old Oak Park Road				
2002-4110	Oak Park Road	Vetter Lane	76	0.90
2002-4120	Vetter Lane	Ormonde Road	78	0.96
2039 Orcutt Road				
2039-3110	Lopez Dr.	MP 0.229	55	0.23
2010 Ormonde Rd.				
2010-4120	W/O Old Oak Park Rd.	Old Oak Park Rd.	55	0.94
2111 Paseo Landera Lane				
2111-4110	Erhart Road	s/w End	81	0.39

Maintenance District 3 Year 3

Segment ID	From Description	To Description	PCI	Miles
1034 Pomeroy Road				
1034-4120	Lyn Road	Apache Trail	86	0.95
1034-4130	Apache Trail	Willow Road	77	1.03
2004 Printz Road				
2004-4110	Noyes Road	Windemere	78	0.41
2004-4120	Windemere	East End, Hwy 227	73	1.00
1296 Redberry Place				
1296-4110	Black Sage Circle	East end	84	0.64
1379 Riviera Circle				
1379-4110	Woodgreen Way (South)	Woodgreen Way (North)	72	0.30
2013 Royal Oak Place				
2013-4110	Highway 227	Corbett Canyon Rd.	83	0.36
2078 San Antonio Street				
2078-3110	Front St.	San Luis St.	79	0.15
2082 San Francisco Street				
2082-3110	Front Street	First Street	65	0.06
2083 San Juan Street				
2083-3110	Front St.	First St.	72	0.06
2081 San Miguel Street				
2081-3110	Front Street	Avila Beach Dr.	75	0.24
2077 San Rafael Street				
2077-3110	Front St.	San Luis St.	79	0.23
1451 Sarazen Court				
1451-4110	End	Jones Lane	86	0.04
1375 Sea Pines Place				
1375-4110	Via Concha	Woodgreen Way	66	0.07
2080 Second Street-Avila Beach				
2080-3110	End	San Luis St.	77	0.07
1438 Shelter Ridge Place				
1438-4110	Redberry Pl. (West)	Redberry Pl. (East)	85	0.27
1454 Snead Lane				
1454-4110	Hogan Court	Black Lake Canyon Dr.	73	0.06
1441 South Ridge Lane				
1441-4110	South End	North End	84	0.06
1424 St. Andrews Way				
1424-4110	W. End	Colonial Pl.	81	0.15

Maintenance District 3 — Year 3

Segment ID	From Description	To Description	PCI	Miles
2022 Stagecoach Road				
2022-4110	Arroyo Grande City Limit	Paloma Place	70	0.77
2022-4120	Paloma Place	El Sueno Way	67	0.14
1159 Summit Station Road				
1159-4110	Hetrick Rd.	N. Frontage Rd.	59	0.69
1481 Sunday Drive				
1481-4110	Redberry Place	End	85	0.29
1423 Tee Court				
1423-4110	Colonial Place	N End	85	0.03
2099 Trout Farm Road				
2099-4110	Lopez Dr.	East End	68	0.32
1455 Vardon Court				
1455-4110	Vardon Court	Black Lake Canyon Dr.	77	0.10
2012 Verde Canyon Road				
2012-4110	West End	Corbett Canyon Road	51	0.69
2106 Vetter Lane				
2106-4110	West End	Old Oak Park Rd.	50	0.82
1374 Via Concha				
1374-4110	Willow	Blacklake Cyn	96	0.52
2021 Vista Del Robles Road				
2021-4110	West End	Old Oak Park Rd.	62	0.41
1419 Wailea Way				
1419-4110	Redberry Pl.	East End	86	0.07
2116 Windermere Lane				
2116-4110	South End	Printz Road	79	0.29
1376 Woodgreen Way				
1376-4110	End	Black Lake Canyon Drive	69	0.43
		Total Miles Per Year	**3**	**25.03**

Maintenance District 3 Year 4

Segment ID	From Description	To Description	PCI	Miles
1070 Alamo Creek Road				
1070-4110	Hwy 166	4,752' N/O Hwy 166	60	0.90
1391 Alina Lane				
1391-4110	S End	Elvira Way	71	0.21
1242 Allegre Avenue				
1242-4110	Quito Street	January St.	64	0.23
1370 Alyssum Circle				
1370-4110	Daffodil Avenue (NE)	Daffodil Avenue (SE)	63	0.22
1335 Amaranth Lane				
1335-4110	Juniper St.	Bracken Lane	69	0.06
1364 Amelia Way				
1364-4110	Jessica Place	Rosana Place	76	0.04
1358 Angelina Court				
1358-4110	Soares Drive	Sebastian Way	60	0.16
1329 Apricot Street				
1329-4110	Grande Ave.	Orchard Ave.	64	0.20
1172 Archer Way				
1172-4110	Palmer Street	Trevino Drive	60	0.08
1229 Armado Street				
1229-4110	South End	Oakglen Ave.	63	0.13
1240 Avenida de Amigos				
1240-4110	S. End	Grande Ave.	55	0.07
1241 Avenida de Socios				
1241-4110	Division Street	N End	67	0.07
1173 Avenida Montecito Verde				
1173-4110	Division St.	E End	66	0.11
1284 Avocado Avenue				
1284-4110	Bennett St.	Knotts St.	56	0.13
1072 Beechnut Street				
1072-4110	Dana St.	Price St.	62	0.07
1174 Belanger Drive				
1174-4110	Story St.	N End	66	0.11
1278 Bennett Street				
1281-4110	Cedarwood Dr.	End	71	0.10
1392 Bernita Place				
1392-4110	Tefft St.	Elvira Way	73	0.19
1163 Beverly Drive				
1163-4110	S/W End	Division St.	58	0.28

Maintenance District 3 Year 4

Segment ID	From Description	To Description	PCI	Miles
1405 Blackhawk Way				
1405-4110	Harrier Ln.	Bristlecone Ln.	73	0.19
1309 Blume St., S. of Grande Ave.				
1309-4110	Phoebe Street	North End	63	0.12
1336 Bracken Lane				
1336-4110	W. End	E. End	64	0.18
1389 Briar Rose Lane				
1389-4110	Hazel Lane	Camillia Dr.	78	0.11
1497 Buckhorn Rd.				
1497-4110	Chata St.	Ponderosa Pl.	75	0.11
1156 Bull Canyon Road				
1156-4110	Hwy 166	1 mile S/O Hwy 166	55	1.00
1156-4120	1 mile S/O Highway 166	2 miles S/O Highway 166	62	1.00
1054 Burton Street				
1054-4110	Bennett St	Teft St.	64	0.22
1210 Butterfly Lane				
1210-4110	S. End	Grand Ave.	54	0.07
1209 Calle Cielo				
1209-4110	W. End	Camino Del Oro	61	0.39
1274 Calle Fresa				
1274-4110	Dawn Rd. - Begin Co. Maint. Rd.	Pomeroy Rd.	67	0.05
1074 Callender Road				
1074-4110	Hwy 1	Matilija Ln	74	0.88
1253 Camino Caballo				
1253-4120	Waypoint Dr.	Pomeroy Rd.	72	1.11
1253-4130	Pomeroy Rd.	East End Co. Maint. Rd	72	0.40
1164 Carolyn Court				
1164-4110	Beverly Drive	End	65	0.03
1368 Carrillo Street				
1368-4110	End	Tefft Street	51	0.17
1285 Cedarwood Avenue				
1285-4110	Knotts Street	Price St.	71	0.20
1239 Cory Way				
1239-4110	Sandydale Dr.	End	78	0.12
1170 Crosby Way				
1170-4110	Palmer St.	Camino Caballo	63	0.15
1025 Crystal Way				
1025-4110	S/E End	Story Rd.	61	0.13

Maintenance District 3 Year 4

Segment ID	From Description	To Description	PCI	Miles
1162 Cuyama Lane				
1162-4110	Lorencz Court	Hutton Rd.	54	0.13
1369 Daffodil Avenue				
1369-4110	Juniper St.	Camino Caballo	75	0.16
1065 Dana Foothill Road				
1065-4140	Highland Hills	Sheehy Rd.	69	0.45
1050 Dana Street				
1050-4120	Thompson Ave.	N End	50	0.32
1337 Danny Lane				
1337-4110	Bracken Lane	End	74	0.04
1275 Dawn Road				
1275-4120	Via Concha Rd	Sun Dale	57	0.50
1177 Diego Rivera Lane				
1177-4110	End	0.134- Callender Rd.	50	0.14
1193 Encino Lane				
1193-4110	Juniper St.	End (north)	59	0.11
1264 Frank Court				
1264-4110	S. End	Theodora St.	80	0.05
1259 Frontage Road				
1259-4110	Los Berros Road	Summit Station Road	60	0.46
1333 Gardenia Way				
1333-4110	Tefft St.	Primrose Lane	74	0.14
1327 George Way				
1327-4110	Camino Caballo	End	69	0.25
1155 Guadalupe Road				
1155-4110	Willow Road	N. End	57	0.49
1404 Harrier Lane				
1404-4110	End	Blackhawk Wy	71	0.11
1483 Harvest Place				
1483-4110	S. End	Primrose Lane	72	0.06
1166 Heather Court				
1166-4110	S End	Beverly Drive	63	0.06
1371 Hibiscus Court				
1371-4110	Alyssum Circle	End	54	0.12
1171 Hope Way				
1171-4110	Palmer St.	Trevino Dr.	76	0.08
1290 Hunter Ridge Lane				
1290-4110	South End	Pomeroy Rd.	67	0.12

Maintenance District 3 Year 4

Segment ID	From Description	To Description	PCI	Miles
1211 Idyllwild Place				
1211-4110	Winterhaven Way	Ralcoa Way	64	0.25
1211-4120	Ralcoa Way	Guadalupe Rd	73	0.80
1248 Inga Road				
1248-4110	Pomeroy	E. End	57	0.26
1311 January Street				
1311-4110	Violet St.	End	64	0.37
1401 Jasper Way				
1401-4110	Grande Ave.	Chata St.	67	0.05
1359 Jeanette Lane				
1359-4110	Silver Leaf Court	Sebastian Way	60	0.16
1384 Juno Court				
1384-4110	W End	January St.	64	0.03
1403 Kestrel Way				
1403-4110	Harrier Ln	Peregrine Lane	73	0.08
1277 La Camarilla Place				
1277-4110	La Quinta Dr.	La Loma Dr.	78	0.18
1204 La Cumbre Lane				
1204-4110	Calle Del Sol	Las Flores Dr.	50	0.33
1021 La Loma Drive				
1021-4110	La Joya St.	Jupiter Dr.	50	0.77
1234 La Serena Way				
1234-4120	Verbena St.	End	72	0.37
1330 La Serenata Way				
1330-4110	End	Camino Caballo	68	0.22
2031 Laguna Negra Lane				
2031-4110	Guadalupe Rd.	Sheridan Rd.	53	0.52
1397 Lisa Lane				
1397-4110	Hazel Lane	End	75	0.12
1165 Lois Lane				
1165-4110	Beverly Drive	N End	77	0.08
1061 Los Berros Road				
1061-4160	Quailwood Ln.	Center of Hwy 101	74	0.62
1363 Los Gallos Court				
1363-4110	Rosana Place	End	51	0.04
1213 Los Padres Road				
1213-4110	Las Flores Rd.	Rio Vista Rd.	54	0.21

Maintenance District 3 Year 4

Segment ID	From Description	To Description	PCI	Miles
1523 Magenta Lane				
1523-4110	Tefft	North End	59	0.05
1055 Mallagh Street				
1055-4110	Bennett Street	Tefft St.	56	0.22
1340 Martita Place				
1340-4110	Feilcity Way	Frontage Rd.	73	0.06
1194 Matilija Lane				
1194-4110	Idylwild Pl.	Callender Road	60	0.37
1244 Meredith Avenue				
1244-4110	Story Rd.	January St.	76	0.38
1220 Mesa Road				
1220-4120	Osage St.	Tefft St.	61	0.58
1366 Mesa Sands Way				
1366-4110	Blume St.	Allegre Ave.	67	0.08
1349 Mimosa Court				
1349-4110	W. End	Lantana St.	74	0.09
1271 Monarch Lane				
1271-4110	S/W End	Peacock Ln	69	0.08
1490 North Beachnut Ave.				
1490-4110	Chestnut St.	Cornuta Way	61	0.15
1192 Olivos Lane				
1192-4110	Pradera St.	End (north)	73	0.08
1260 Olympic Way				
1260-4110	S. End	Pomeroy Rd.	57	0.54
1221 Osage Street				
1221-4120	Lantana St.	Camino Caballo	53	0.81
1205 Pablo Lane				
1205-4110	End (North)	La Cumbre Ln	54	0.41
1235 Pajaro Lane				
1235-4110	Osage St.	End	66	0.46
1169 Palmer Street				
1169-4110	Lema Way	Trevino Dr.	51	0.20
1257 Patty Kay Court				
1257-4110	Waypoint Drive	E End	63	0.08
1256 Peggy Lee Court				
1256-4110	Waypoint Drive	E End	64	0.08
1402 Peregrine Lane				
1402-4110	End	Blackhawk Wy	75	0.13

Maintenance District 3 Year 4

Segment ID	From Description	To Description	PCI	liles
1308 Phoebe Street				
1308-4110	Violet Ave.	E End	64	0.13
1409 Pinecrest Place				
1409-4110	Bristlecone Ln	Ponderosa Pl.	87	0.09
1407 Ponderosa Place				
1407-4110	Grand Ave.	Buckhorn Rd.	67	0.24
1063 Price Street				
1063-4110	Thompson Ave.	Cedarwood Ave.	61	0.32
1243 Quito Street				
1243-4110	Allegre Ave.	Meredith Ave.	74	0.06
1289 Ralcoa Way				
1289-4110	Hwy 1	Idyllwild Pl.	52	0.13
1317 Red Gum Lane				
1317-4110	Camino Caballo	End	73	0.15
1215 Rio Vista Road				
1215-4110	Country Hill Rd.	Los Padres Rd.	72	0.14
1183 Sandydale Drive				
1183-4110	Cory Way	Frontage Rd.	60	0.44
1183-4120	End (Pomeroy)	Cory Way	74	0.32
1356 Sebastian Way				
1356-4110	Jeanette Lane	Soares Drive	57	0.13
1521 Sheehy Road				
1521-4110	Thompson Ave.	Dana Foothill Rd.	54	0.69
1415 Simon Lane				
1415-4110	Orchard	Kayle Ct	78	0.05
1357 Soares Drive				
1357-4110	Silver Leaf Court	Orchard Avenue	64	0.15
1276 Southland Woods Lane				
1276-4110	Southland St.	North End	77	0.11
1232 Souza Drive				
1232-4110	Colt Ln.	Oakglen Ave.	69	0.07
1069 Suey Creek Road				
1069-4110	Hwy 166	1 mile N/O Hwy 166	68	0.94
1069-4160	Wildflower Rd.	End of Co. Maint. Rd.	69	0.37
1372 Sweet Donna Place				
1372-4110	La Seranata Way	Camino Robles	68	0.37
1222 Tejas Place				
1222-4110	Charro Way	Osage St.	75	0.28
1222-4120	Osage St.	Tefft Street	55	0.58
1222-4130	Teft St.	Grande Ave	83	0.29

Maintenance District 3 Year 4

Segment ID	From Description	To Description	PCI	liles
1263 Theodora Street				
1263-4110	Orchard St	N End	74	0.21
1167 Trevino Drive				
1167-4110	Crosby Way	0.000- Juniper St.	61	0.26
1151 Upper Los Berros Road				
1151-4120	Begin Pavement	End Pavement	69	0.09
1346 Verbena Street				
1346-4110	Lantana St.	Tefft St.	75	0.51
1287 Via Alta Mesa				
1287-4110	Via Mira Valle	Eucalyptus Rd.	67	0.64
1374 Via Concha				
1374-4120	Willow	Sly end	72	0.63
1247 Via Esperanza				
1247-4110	S/E End	Story Road	65	0.09
1325 Via Maxwell				
1325-4110	Eucalyptus Rd.	N. End	70	0.07
1286 Via Mira Valle				
1286-4110	West End	East End	59	0.18
1326 Via Promesa				
1326-4110	West End	East End	61	0.21
1255 Via Vicente				
1255-4110	Osage Street	E End	65	0.40
1334 Viola Court				
1334-4110	Gardenia Way	End	69	0.04
1310 Violet Avenue				
1310-4110	Division St.	January St.	66	0.14
1258 Waypoint Drive				
1258-4110	Camino Caballo	Pomeroy Rd.	59	0.30
1237 White Dove Court				
1237-4110	End	Rim Rock	50	0.11
1312 Windsong Lane				
1312-4110	Violet St.	End	64	0.05
1350 Zinnia Court				
1350-4110	Verbena St.	End	74	0.08
		Total Miles Per Year	4	34.07

Maintenance District 3 Year 5

Segment ID	From Description	To Description	PCI	Miles
1097 Air Park Drive				
1097-4110	Pier Ave.	Railroad St.	53	0.38
1087 Aloha Place				
1087-4110	Lakeside Avenue	Security	87	0.07
1245 Appaloosa Way				
1245-4110	Halcyon Rd. (South)	Halcyon Rd. (North)	80	0.57
1318 Arabian Way				
1318-4110	Chamisal Lane	Sevada Lane	78	0.52
1385 Avenida Pelicanos				
1385-4110	The Pike	South End	78	0.06
1273 Basin Street				
1273-4110	West End	Elm St.	86	0.10
1420 Bayview Lane				
1420-4110	Halcyon Road	End	80	0.64
1123 Beach Street				
1123-4110	Hwy 1(@17th St.)	Twenty-Fifth St.	68	0.61
1319 Belgian Place				
1319-4110	Arabian Way	Quarterhorse Way	78	0.18
1108 Belridge Street				
1108-4110	Hwy 1	Thirteenth St.	61	0.18
1449 Birdie Lane				
1449-4110	South End	North End	75	0.10
1448 Bogey Place				
1448-4110	Birdie Lane	El Campo Rd.	70	0.05
1250 Brentwood Circle				
1250-4110	Woodland Hills Rd. (W)	Woodland Hills Rd.(E)	68	0.24
1292 Cameo Way				
1292-4110	Halcyon Rd.	End	68	0.22
3123 Canet Road				
3123-3110	Highway 1	End	71	0.33
1187 Chamisal Lane				
1187-4110	Arabian Way(end)	El Campo Rd.	74	0.70
1189 Chica Drive				
1189-4110	End	Hwy 1	60	0.09
1503 Christmas Tree Place				
1503-4110	Casitas St.	Tierra Nueva Ln	72	0.21
1293 Comet Lane				
1293-4110	Cameo Way	End	82	0.08

Maintenance District 3 Year 5

Segment ID	From Description	To Description	PCI	Miles
1268 Cove Court				
1268-4110	End	Crest Street	77	0.03
1267 Crest Street				
1267-4110	Fourteenth St	The Pike	71	0.15
1099 Dewey Road				
1099-4110	Mendel Drive	Pershing Dr.	52	0.07
1393 El Campo Road				
1393-4110	Woodland Hills	Halcyon Road	74	0.83
1393-4120	Halcyon Road	Chamisal	67	0.87
1393-4150	Los Berros Road	Brady	60	0.85
1393-4150	Brady	Highway 101	81	0.61
1445 Erica Court				
1445-4110	Southwest End	Tierra Nueva Ln	79	0.07
1413 Ferndale Road				
1413-4110	Zenon Way	Aloma Lane	84	0.61
1111 Fifteenth Street				
1111-4110	Ocean St.(@Hwy1)	Wilmer Ave.	69	0.27
1182 Fourteenth Street				
1182-4110	South End	Crest Street	86	0.21
1107 Front St.				
1107-4110	Hwy. 1	Nipomo St.	82	0.10
1475 Green Place				
1475-4110	W. End	El Campo Rd.	86	0.14
1139 Halcyon Road				
1139-4110	Hwy 1	The Pike	85	0.56
1105 Harding Drive				
1105-4110	Norswing Dr.	Hwy 1	53	0.05
1269 Henderson Lane				
1269-4110	Highway 1	End	77	0.05
1513 Hiawatha Lane				
1513-4110	South End (Wilson)	Temple Street	74	0.19
1129 Holden Avenue				
1129-4110	Twenty-Second St.	End	76	0.15
1088 Honolulu Street				
1088-4110	End	Aloha Place	60	0.11
1353 Indian Hills Way				
1353-4110	Sevada Lane	Painted Sky Way	75	0.50

Maintenance District 3 Year 5

Segment ID	From Description	To Description	PCI	Miles
1266 Island Court				
1266-4110	Fourteenth St.	End	78	0.06
1127 La Verne Avenue				
1127-4110	Twenty Second St.	Twenty third St.	66	0.10
1096 Lakeside Avenue				
1096-4110	Pier Ave.	Aloha Pl.	76	0.33
1386 Lara Lane				
1386-4110	Twenty-Fifth Street	East End	78	0.09
4289 Lucerne Road				
4289-3110	North Ocean Avenue (W)	North Ocean Avenue (E)	77	0.34
1412 Lyn Road				
1412-4110	Zenon Way	Stanton St	85	0.24
1412-4120	Stanton	Pomeroy Rd.	78	0.67
1251 Maywood Court				
1251-4110	End	Brentwood Circle	82	0.06
1426 Meadow Oak Drive				
1426-4110	South End	Halcyon Rd.	88	0.19
2202 Mesa Alta Lane				
2202-4110	West End	Highway 1	62	0.11
1226 Mona Lei Court				
1226-4110	W. End	Scott Lee Drive	72	0.04
1104 Monroe Drive				
1104-4110	Hwy. 1	Norswing Dr.	70	0.06
1246 Mustang Drive				
1246-4110	Appaloosa Way	E. End	59	0.14
1115 Ninteenth Street				
1115-4110	Hwy 1	The Pike	53	0.58
1084 Nipomo Street				
1084-4110	Front Street	Twenty-Second Street	72	0.16
1261 North View Avenue				
1261-4110	Highway 1	Eastview Way	63	0.25
1124 Ocean St., Oceano				
1124-4110	Hwy 1	Twenty fifth St.	60	0.68
4293 Old Creamery Rd.				
4293-3110	Highway 1/ South End	Highway 1/ North End	58	0.16
1354 Painted Sky Way				
1354-4110	Sevada Lane	Indian Hills Way	87	0.16
1095 Pier Avenue				
1095-4110	End	Highway 1	58	0.42

Maintenance District 3 Year 5

Segment ID	From Description	To Description	PCI	Miles
1178 Pike Lane				
1178-4110	End	Thirteenth St.	62	0.14
1382 Pinecone Way				
1382-4110	Halycon Rd.	Snocone Place	77	0.19
1320 Quarterhorse Way				
1320-4110	S. End	Shetland Pl.	81	0.22
1109 Rice Street				
1109-4110	Thirteenth St.	Fifteenth St.	87	0.10
1175 Scott Lee Drive				
1175-4110	Twenty-Fourth St.	G.B.City Limit	54	0.17
1500 Security Court				
1500-4110	Maui Circle	Honolulu Street	58	0.08
1355 Sevada Lane				
1355-4110	El Campo Road	Arabian Way	82	0.72
1355-4120	Arabian Way	Indian Hills Way	78	0.34
1113 Seventeenth Street				
1113-4110	Hwy 1	The Pike	69	0.54
1321 Shetland Place				
1321-4110	Welsh Lane	End (east)	79	0.18
1082 Silver Spur Place				
1082-4110	Creek Rd.	Twenty Second St.	51	0.39
1112 Sixteenth Street				
1112-4110	The Pike, GBCL	Grover Beach City Limit	85	0.34
1396 Spanish Trail				
1396-4110	Halcyon Rd.	North End	87	0.13
1145 Stanton Street				
1145-4110	Chesapeak Place	Los Berros Rd.	79	1.11
1110 Thirteenth Street				
1110-4110	Highway 1	The Pike	66	0.37
1322 Thoroughbred Place				
1322-4110	Welsh Lane	End (east)	79	0.18
1444 Tierra Nueva Lane				
1444-4110	Highway 1	Christmas Tree Pl.	62	0.14
1103 Truman Drive				
1103-4110	Norswing Dr.	Highway 1	62	0.09
1185 Twentieth Court				
1185-4110	Twentieth St.	North End	84	0.07
1184 Twentieth Street				
1184-4110	South End	The Pike	79	0.35
1120 Twenty Fifth Street				
1120-4110	Highway 1	Wilmar Ave.	74	0.41
1186 Twenty First Court				
1186-4110	Twenty-First St.	End	87	0.03

Maintenance District 3 Year 5

Segment ID	From Description	To Description	PCI	Miles
1116 Twenty First Street				
1116-4110	Hwy 1	The Pike	69	0.60
1119 Twenty Fourth Street				
1119-4110	Hwy 1	End of Co. Maint. Rd.	73	0.25
1119-4120	S. End Barricade	The Pike, AGCL	82	0.24
1083 Twenty Second Street				
1083-4120	Highway 1	The Pike	73	0.58
1118 Twenty Third Street				
1118-4110	Hwy 1	The Pike	76	0.58
1089 Utah Avenue				
1089-4110	Strand Way	Laguna Dr.	60	0.06
1140 Valley Road				
1140-4110	Highway 1	A.G. City Limit (by bridge)	55	0.38
1140-4120	A.G. City Limit (by AGHS)	End Co Maint. Rd. - ACGL	76	0.39
4292 Villa Creek Road				
4292-3120	MP 0.824	Begin Gravel	66	1.01
1128 Vista Street				
1128-4110	Nineteenth St.	Twenty-Second St.	64	0.20
1126 Warner Street				
1126-4110	Thirteenth St.	Seventeenth St.	66	0.20
1126-4120	Nineteenth St.	Twenty-Second St.	74	0.19
1323 Welsh Lane				
1323-4110	Thoroughbred Pl.	End	51	0.07
1437 Westhampton Drive				
1437-4110	West End	Zenon Way	81	0.36
1130 Wilmar Avenue				
1130-4110	Thirteenth St.	Twenty-Fifth St.	65	0.77
1249 Woodland Hills Road				
1249-4110	El Campo Rd.	Highway 1	72	0.61
1411 Zenon Way				
1411-4110	South End	Halcyon Rd.	75	0.84
1411-4110	Ferndale Rd.	Lynn Rd.	85	0.08
		Total Miles Per Year	**5**	**30.29**

APPENDIX G



COMPLETE LISTING OF COUNTY ROADS

(Showing Pavement Conditions Index)

County of San Luis Obispo
2012 Street Segment Listing

Road Number	Road Name	Section	From	To	PCI when inspected	Date Inspected	Community	Tier Group	Road Class	Length	Width
ALL COUNTY ROADS											
4324	Abierto Road	1110	Santa Margarita Road	North end	37	8/31/2010		4	E	696	20
5364	Abramson Road	1110	Hawley St.	Change in pavement	96	7/6/2010	Templeton	1	E	1,520	31
5364	Abramson Road	1120	Change in pavement	East end	76	7/6/2010		1	E	1,163	31
2121	Acero Place	4110	South end	Plancha Way	72	7/29/2010		1	E	1,535	39
5084	Adams Street	3110	Mills Street	Orin Place	42	8/19/2010	Cambria	4	E	806	21
5255	Adelaida Road	1110	1 mile west of Klau Mine Rd.	Klau Mine Rd.	88	6/30/2010		1	C	5,928	21
5255	Adelaida Road	1120	Klau Mine Rd.	Toyon Way	89	6/30/2010		1	C	3,509	22
5255	Adelaida Road	1130	Toyon Way	Vinyard Dr.	80	6/30/2010		1	C	3,518	22
5255	Adelaida Road	1140	Vinyard Dr.	1 mile east of Vinyard Dr.	92	6/30/2010	Paso Robles	1	C	5,280	22
5255	Adelaida Road	1150	1 mile east of Vinyard Dr.	Adara Rd.	87	7/6/2010		1	C	3,264	22
5255	Adelaida Road	1160	Adara Rd.	1 mile east of Adara Rd.	89	7/6/2010		1	C	5,280	22
5255	Adelaida Road	1170	1 mile east of Adara Rd.	2 miles east of Adara Rd.	81	7/6/2010		1	C	5,280	22
5255	Adelaida Road	1180	2 miles east of Adara Rd.	3 miles east of Adara Rd.	89	7/6/2010		1	C	5,280	23
5255	Adelaida Road	1190	3 miles east of Adara Rd.	4 miles east of Adara Rd.	75	7/6/2010		1	C	5,280	22
5255	Adelaida Road	1200	4 miles east of Adara Rd.	Stag's Leap Way	72	7/6/2010		1	C	5,508	22
5255	Adelaida Road	1210	Stag's Leap Way	1 mile east of Stag's Leap Way	79	7/6/2010		1	C	5,280	23
5255	Adelaida Road	1220	1 mile east of Stag's Leap Way	Vine Hill Ln	83	7/6/2010		1	C	1,720	23
5255	Adelaida Road	1230	Vine Hill Ln	Nacimiento Lake Dr.	87	7/6/2010		1	C	5,283	23
1477	Adina Way	4110	Margie Place	Division St.	84	8/2/2010	Nipomo	1	E	512	33
6046	Adobe Road	1110	Gravel	Airport Road	71	6/29/2010	Paso Robles	2	E	3,737	21
3122	Adobe Road	3110	West end (Private Road)	East end	94	9/12/2011		1	E	2,368	22
4219	Adoree Avenue	3110	Shearer Avenue	Gilbert Ave.	81	8/18/2010	Cayucos	1	E	313	21
6063	Affirmed Lane	3110	End	Alydar Place	81	7/12/2010	Paso Robles	1	E	310	26
4500	Ag Hill Road	1110	West end	Old County Rd.	91	9/1/2010	Templeton	1	E	944	18
1097	Air Park Drive	4110	Pier Ave.	Railroad St.	53	7/21/2010	Oceano	3	E	2,015	25
5237	Airport Road	1110	Paso Robles City Limit	Wellsona Rd.	94	8/30/2010		1	C	2,643	22
5237	Airport Road	1120	Wellsona Rd.	1 mile north of Wellsona Rd.	32	6/29/2010		2	C	5,280	25
5237	Airport Road	1130	561ft. north of Wellsona Rd.	Estrella Road	54	6/29/2010		2	C	2,921	27
1070	Alamo Creek Road	4110	Hwy. 166	4,752' north of Hwy. 166	60	8/2/2010		4	E	4,752	21
3006	Alamo Drive	3110	Rodman Drive	End	22	8/10/2010	Los Osos	4	E	683	27
5043	Alban Place	3110	Ardath Drive	Kenneth Drive	81	8/20/2010	Cambria	1	E	416	19
5043	Alban Place	3120	Kenneth Drive	Amherst Place	27	8/20/2010	Cambria	4	E	742	16
6069	Aldo Way	1110	6th Street	Armand Avenue (north)	85	6/24/2010	San Miguel	1	E	802	33
3060	Alexander Avenue	3110	Highland Dr.	Los Osos Valley Rd.	78	4/30/2010	Los Osos	1	E	1,400	37
1391	Alina Lane	4110	South end	Elvira Way	71	8/2/2010	Nipomo	1	E	1,047	33
2029	Alisos Road	4110	Huasna Rd.	Begin Gravel	86	7/27/2010		1	E	3,437	18
1242	Allegre Avenue	4110	Quito Street	January St.	64	8/2/2010	Nipomo	4	E	1,184	33
5343	Allen Court	1110	Santa Rita Rd.	North end	42	7/9/2010	Templeton	4	E	522	29
5500	Almond Drive	1110	Hwy. 46	North end (Gravel)	28	6/17/2010		4	E	4,613	19
4079	Almond Drive	1110	El Pomar Dr.	Box Culvert # 0.727	73	6/22/2010		1	E	3,809	20
4079	Almond Drive	1120	Box Culvert # 0.727	South El Pomar Rd.	62	6/22/2010		2	E	5,226	22
4079	Almond Drive	1130	South El Pomar Rd.	MP 2.710	31	6/22/2010		2	E	5,280	21
4079	Almond Drive	1140	MP 2.710	Begin Gravel	30	6/22/2010		2	E	5,780	20
1087	Aloha Place	4110	Lakeside Avenue	Security	87	7/21/2010	Oceano	1	E	402	21
1414	Aloma Way	4110	Halcyon Road	End	80	8/5/2010	Nipomo	1	E	3,410	28
5341	Alondra Road	1110	North end	Santa Barbara Rd.	66	7/14/2010		1	E	532	20
2056	Alta Mira Lane	3110	End	Country Club Dr.	89	3/11/2010		1	E	2,660	26
6062	Alydar Place	1110	Mustang Springs Road	South end	70	7/12/2010	Paso Robles	1	E	1,440	26
1370	Alyssum Circle	4110	Daffodil Avenue (NE)	Daffodil Avenue (SE)	63	8/2/2010	Nipomo	4	E	1,185	34
1335	Amaranth Lane	4110	Juniper St.	Bracken Lane	69	8/3/2010	Nipomo	1	E	335	37
5370	Amber Court	1110	Golden Meadow Drive	North end	76	7/2/2010	Templeton	1	E	104	46
5367	Amber Drive	1110	Golden Meadow Drive	Fir Tree Way	63	7/2/2010	Templeton	4	E	842	33
1343	Amber Way	4110	Glenhaven Place	End	85	8/4/2010	Nipomo	1	E	305	18
1364	Amelia Way	4110	Jessica Place	Rosana Place	76	7/29/2010	Nipomo	1	E	262	33
1459	American Way	4110	Conestoga Lane	Blacklake Cir.	73	8/4/2010	Nipomo	1	E	646	26

Class = Road classification,
A = Arterial, C = Collector
D = Minor Collector , E = Local

Section = Unique ID for pavement section.

PUBLIC WORKS
SAN LUIS OBISPO COUNTY

County of San Luis Obispo
2012 Street Segment Listing

Road Number	Road Name	Section	From	To	PCI when inspected	Date Inspected	Community	Tier Group	Road Class	Length	Width
5046	Amherst Place	3110	Trenton Ave.	Alban Pl. east of pavement	51	8/20/2010	Cambria	4	E	197	17
1428	Amigo Place	4110	Tejas Place	Osage Street	86	7/28/2010	Nipomo	1	E	785	26
5169	Anderson Road	1110	Highway 46	End of pavement	73	7/13/2010	Templeton	1	E	3,010	20
5103	Andover Place	3110	Newton Rd.	Wilton Dr.	64	8/18/2010	Cambria	4	E	968	22
3074	Andre Avenue	3110	Willow Drive	0.380 - Nipomo Avenue	84	7/1/2010	Los Osos	1	E	1,988	29
1358	Angelina Court	4110	Soares Drive	Sebastian Way	60	7/29/2010	Nipomo	4	E	837	33
6001	Angus Ranch Way	1110	Chimney Rock Road	Gravel	14	6/30/2010		4	E	4,855	13
3066	Anne Avenue	3110	Green Oaks Drive	Bay Oaks Drive	32	4/30/2010	Los Osos	4	E	421	31
2046	Anneford Circle	3110	End	Country Club Dr.	84	3/18/2010		1	E	158	36
2015	Antler Drive	4110	Deer Cyn Rd.	North end	87	7/29/2010		1	E	1,220	24
1245	Appaloosa Way	4110	Halcyon Rd. (South)	Halcyon Rd. (North)	80	8/5/2010	Halcyon	1	E	2,940	31
6058	Apple Road	3110	South end	Hwy. 46	22	8/31/2010		4	E	436	21
1329	Apricot Street	4110	Grande Ave.	Orchard Ave.	64	7/29/2010	Nipomo	4	E	1,037	28
1318	Arabian Way	4110	Chamisal Lane	Sevada Lane	78	8/9/2010	Nipomo	1	E	2,660	30
5261	Arbor Road	1110	Highway 46	Gravel	25	7/12/2010		4	E	1,895	20
5320	Arborlado Road	1110	Paso Robles City Limit	End	23	6/30/2010	Paso Robles	4	E	781	24
1172	Archer Way	4110	Palmer Street	Trevino Drive	60	8/25/2010	Nipomo	4	E	405	33
5018	Ardath Drive	3110	Randall Drive	Burton Drive	84	8/19/2010	Cambria	1	C	5,579	27
5018	Ardath Drive	3120	Burton Drive	Highway 1	81	8/19/2010	Cambria	1	C	3,020	25
5331	Arlington Street	3110	Main Street	Cornwall Street	31	8/17/2010	Cambria	4	E	281	36
5067	Arliss Drive	3110	Pickwick Lane	Londonderry Lane	37	8/18/2010	Cambria	4	E	1,085	21
1229	Armado Street	4110	South end	Oakglen Ave.	63	8/25/2010	Nipomo	4	E	669	18
6070	Armand Avenue	1110	Aldo Way	East end	90	6/22/2010	San Miguel	1	E	507	33
2301	Arroyo Grande Huasna Road	4110	Huasna Townsite Rd.	1 mile east of Huasna Townsite Rd.	34	7/26/2010		4	E	5,280	20
2301	Arroyo Grande Huasna Road	4120	1 mile east of Huasna Townsite Road	2 miles east of Huasna Townsite Road	35	7/26/2010		4	E	5,280	20
2301	Arroyo Grande Huasna Road	4130	2 miles east of Huasna Townsite Road	Bridge/Gravel	32	7/26/2010		4	E	2,420	20
2201	Arroyo Lane	3110	West end	Valle Vista Place	74	9/7/2010		1	E	270	26
5091	Ascot Street	3110	West end	Patterson Place	37	8/18/2010	Cambria	4	E	259	33
1495	Ash Avenue	4110	Chestnut St.	North end	96	1/13/2011	Nipomo	1	E	640	33
4283	Ash Avenue	3110	B Street	E Street	88	8/16/2010	Cayucos	1	E	1,574	39
3173	Ash Street	3110	Fearn Avenue	Pine St.	51	4/30/2010	Los Osos	4	E	478	21
5133	Ashby Lane	3110	Warwick Street	Sunbury Avenue	13	8/11/2010	Cambria	4	E	694	21
5133	Ashby Lane	3210	East end	Weymouth Street	16	8/24/2010	Cambria	4	E	144	18
5359	Ashton Way	1110	North end	Vineyard Drive	41	7/9/2010	Templeton	4	E	687	20
1214	Aspen Court	4110	Los Padres Rd.	End	81	7/27/2010	Nipomo	1	E	259	30
5024	Astor Lane	3110	Benson Avenue	Saint Thomas Avenue	70	8/20/2010	Cambria	1	E	2,260	20
4061	Asuncion Road	1110	Chispa Road	El Camino Real	33	7/15/2010		4	E	1,600	20
5005	Atwell Street	3110	Marlborough Lane	Windsor Blvd	91	8/19/2010	Cambria	1	E	609	20
1418	Augusta Drive	4110	Blacklake Canyon Dr.	End	85	8/5/2010	Nipomo	1	E	2,522	37
4374	Aurora Way	1110	Petersen Ranch Road	Peacock Court	96	7/7/2010	Templeton	1	E	569	33
1240	Avenida de Amigos	4110	South end	Grande Ave.	55	8/2/2010	Nipomo	4	E	350	31
1241	Avenida de Socios	4110	Division Street	North end	67	7/26/2010	Nipomo	1	E	350	37
1173	Avenida Montecito Verde	4110	Division St.	East end	66	7/26/2010	Nipomo	1	E	533	33
1385	Avenida Pelicanos	4110	The Pike	South end	78	7/22/2010	Oceano	1	E	334	36
2070	Avila Beach Drive	3110	248' west of Diablo Cyn. Entrance	Entrance to San Luis Bay Inn	100	12/4/2010		1	A	5,576	36
2070	Avila Beach Drive	3120	Entrance to San Luis Bay Dr	First Street	93	7/20/2010	Avila Beach	1	A	1,056	43
2070	Avila Beach Drive	3130	First Street	Cave Landing Rd.	90	7/20/2010	Avila Beach	1	A	5,037	62
2070	Avila Beach Drive	3140	Cave Landing Rd.	San Luis Bay Dr.	73	7/20/2010		1	A	3,664	49
2070	Avila Beach Drive	3150	San Luis Bay Drive	Ontario Road	63	7/20/2010		4	A	5,243	29
2070	Avila Beach Drive	3160	Ontario Road	Monte Road	66	7/20/2010		1	A	3,000	37
2122	Avila Valley Drive	3110	San Luis Bay Dr. (West)	San Luis Bay Dr. (East)	94	7/20/2010		1	E	5,003	26
1148	Avis Street	4110	Los Berros Rd.	Lincoln Ave.	20	8/5/2010		4	E	370	19
1284	Avocado Avenue	4110	Bennett St.	Knotts St.	56	8/4/2010	Nipomo	4	E	714	33
1494	Avocado Court	4110	Chestnut St.	End	96	1/13/2011		1	E	645	35
1053	Avocado Street	4110	Branch Street	Tefft Street	100	10/30/1990	Nipomo	1	E	390	25
1053	Avocado Street	4120	Dana St.	Price St.	33	8/4/2010	Nipomo	4	E	382	27

Class = Road classification,
A = Arterial, C = Collector
D = Minor Collector , E = Local

Section = Unique ID for pavement section.

PUBLIC WORKS
SAN LUIS OBISPO COUNTY

County of San Luis Obispo
2012 Street Segment Listing

Road Number	Road Name	Section	From	To	PCI when inspected	Date Inspected	Community	Tier Group	Road Class	Length	Width
3175	Avon Avenue	3110	Norwich Avenue	Ardath Drive	70	8/20/2010	Cambria	1	E	2,031	30
1348	Azalea Court	4110	Verbena Street	0.000 - End	79	7/28/2010	Nipomo	1	E	520	28
4286	B Street	3110	Ash Ave.	Birch Ave.	87	8/16/2010	Cayucos	1	E	394	28
2102	Badger Canyon Lane	4110	Corbett Canyon Rd.	West end	57	7/29/2010		4	E	2,596	25
4281	Bakersfield Avenue	3110	Park Ave.	E Street	54	8/16/2010	Cayucos	3	E	1,374	22
1059	Ballard Street	4110	Bennett Street	Thompson Road	39	8/4/2010	Nipomo	4	E	461	38
5079	Banbury Road	3110	Malvern Avenue	End	64	8/19/2010	Cambria	4	E	999	31
1341	Banyan Place	4110	Felcity Way	S Frontage Rd.	83	7/29/2010	Nipomo	1	E	360	33
1298	Barberry Way	4110	Black Sage Circle (N)	Black Sage Circle (S)	81	8/5/2010	Nipomo	1	E	1,419	33
5318	Barley Grain Road (Ln)	1110	Creston Road	MP 0.121	83	6/30/2010	Paso Robles	1	E	5,280	31
5318	Barley Grain Road (Ln)	1120	MP 0.121	Spanish Camp Road	90	6/30/2010	Paso Robles	1	E	671	24
1273	Basin Street	4110	West end	Elm St.	86	7/22/2010	Oceano	1	E	536	33
3069	Bay Oaks Drive	3110	Bayview Heights Drive	End	66	4/30/2010	Los Osos	1	E	3,215	36
3063	Bay Vista Lane	3110	Bayview Heights Drive	End	73	4/30/2010	Los Osos	1	E	612	34
3095	Bayview Heights Drive	3110	Los Osos Valley Road	Calle Cordoniz	56	4/30/2010	Los Osos	4	C	2,452	22
3095	Bayview Heights Drive	3120	UCSB Extension	East end	83	4/30/2010	Los Osos	1	E	3,148	22
1420	Bayview Lane	4110	Hwy. 1	North end	89	8/9/2010	Halcyon	1	E	580	42
3156	Baywood Way	3110	First Street	Pasadena Drive	58	4/30/2010	Los Osos	4	E	530	20
1123	Beach Street	4110	Hwy. 1(@17th St.)	Twenty Fifth St.	68	8/26/2010	Oceano	1	E	3,196	21
2209	Bear Canyon Lane	4110	North end	Royal Oak Pl.	50	7/28/2010	San Luis Obispo	4	E	2,562	23
5308	Beaver Creek Road	1110	Spanish Camp Road	End	78	6/30/2010		1	E	2,036	24
2018	Bee Canyon Road	4110	Corbett Cyn. Rd.	West end	69	7/29/2010		1	E	2,951	25
6006	Bee Rock Road	1110	South end	2 miles south of Interlake Road	37	6/30/2010		4	E	1,423	22
6006	Bee Rock Road	1120	2 miles south of Interlake Road	1 mile south of Interlake Road	16	6/30/2010		4	E	5,280	18
6006	Bee Rock Road	1130	1 mile south of Interlake Road	Interlake Road	36	6/30/2010		4	E	5,280	19
1047	Bee Street	4110	Thompson Ave.	Mallagh Street	36	8/10/2010	Nipomo	4	E	916	23
1072	Beechnut Street	4110	Dana St.	Price St.	62	8/4/2010	Nipomo	4	E	380	33
5372	Beechwood Court	1110	End	Golden Meadow Drive	75	7/2/2010	Templeton	1	E	120	37
1174	Belanger Drive	4110	Story St.	North end	66	7/29/2010	Nipomo	1	E	537	33
1319	Belgian Place	4110	Arabian Way	Quarterhorse Way	78	8/9/2010	Nipomo	1	E	956	30
1108	Belridge Street	4110	Hwy. 1	Thirteenth St.	61	7/22/2010	Oceano	3	E	952	29
6082	Benedict Street	1110	Bonita Pl	End	92	6/22/2010	San Miguel	1	E	382	33
1052	Bennett Street	4110	Ballard St.	Savage St.	28	8/4/2010	Nipomo	4	E	952	34
1272	Bennett Street	4110	Avocado St.	Thompson Ave.	47	8/4/2010	Nipomo	4	E	504	33
1281	Bennett Street	4110	Cedarwood Dr.	End	71	8/4/2010	Nipomo	1	E	491	33
5501	Bennett Way	1110	Turkey Ranch Road	Vineyard Drive	69	7/8/2010	Templeton	1	E	1,365	27
5332	Bennett Way	1110	Templeton Hills Rd.	Petersen Ranch Rd.	61	9/1/2010	Templeton	4	E	2,834	33
5501	Bennett Way	1120	Vineyard Drive	South end	45	7/8/2010	Templeton	3	E	2,215	30
5025	Benson Avenue	3110	Ardath Drive	Drake Street	63	8/20/2010	Cambria	4	E	723	19
5025	Benson Avenue	3120	Randall Drive	Ardath Drive	45	8/20/2010	Cambria	4	E	2,996	19
1392	Bernita Place	4110	Tefft St.	Elvira Way	73	8/2/2010	Nipomo	1	E	1,001	33
5026	Berwick Drive	3110	Ardath Drive	Burton Drive	42	8/20/2010	Cambria	4	E	4,161	18
5170	Bethel Road	1110	Santa Rita Road	Vineyard Drive	62	7/13/2010	Templeton	4	C	2,160	28
5170	Bethel Road	1120	Vineyard Drive	Las Tablas Road	90	7/13/2010	Templeton	1	C	4,289	33
5170	Bethel Road	1125	Las Tablas Road	Petersen Ranch Road	94	7/13/2010	Templeton	1	C	1,404	30
5170	Bethel Road	1130	Petersen Ranch Road	Cobble Creek Road	74	7/13/2010	Templeton	1	C	4,472	25
5170	Bethel Road	1140	Cobble Creek Road	Highway 46	47	7/13/2010	Templeton	4	C	3,848	25
1163	Beverly Drive	4110	Southwest end	Division St.	58	7/29/2010	Nipomo	3	E	1,470	32
2042	Biddle Ranch Road	3110	Hwy. 227	Orcutt Road	51	7/21/2010		3	E	6,060	22
2217	Big Canyon Court	4110	North end	Huasna Road	86	7/29/2010	Arroyo Grande	1	E	1,134	36
3030	Binscarth Road	3110	Pecho Road	Pine Ave.	29	4/23/2010	Los Osos	3	C	2,171	23
3030	Binscarth Road	3120	Pine Avenue	Broderson Avenue	28	4/23/2010	Los Osos	3	E	496	19
4284	Birch Avenue	3110	South end	D St.	80	8/16/2010	Cayucos	1	E	133	23
4284	Birch Avenue	3120	D St.	Cayucos Creek Rd.	89	8/16/2010	Cayucos	1	E	1,054	42
5369	Birchwood Circle	1110	End	Golden Meadwo Drive	72	9/1/2010	Templeton	1	E	127	36
1449	Birdie Lane	4110	South end	North end	75	8/9/2010	Nipomo	1	E	525	25

Class = Road classification,
A = Arterial, C = Collector
D = Minor Collector , E = Local

Section = Unique ID for pavement section.

PUBLIC WORKS
SAN LUIS OBISPO COUNTY

County of San Luis Obispo
2012 Street Segment Listing

Road Number	Road Name	Section	From	To	PCI when inspected	Date Inspected	Community	Tier Group	Road Class	Length	Width
5403	Bison Court	1110	Cow Meadow Place	North end	97	9/2/2010	Templeton	1	E	756	38
5218	Bitterwater Road	1110	Kern County Line	Annette Road.	26	6/17/2010		4	C	2,624	21
3099	Bitterwater Road	1110	Highway 58	1 mile north of Hwy. 58	36	6/15/2010		4	C	5,280	21
5218	Bitterwater Road	1120	Annette Road	Gillis Canyon Road	29	6/17/2010		4	C	7,595	20
3099	Bitterwater Road	1120	1 mile north of Hwy. 58	2 miles north of Hwy. 58	54	6/15/2010		4	C	5,280	21
5218	Bitterwater Road	1130	Gillis Canyon Road	1 mile north of Gillis Cyn. Rd.	37	6/17/2010		4	C	5,280	20
3099	Bitterwater Road	1130	2 miles north of Hwy. 58	3 miles north of Hwy. 58	58	6/15/2010		4	C	5,280	21
5218	Bitterwater Road	1140	1 mile north of Gillis Cyn. Rd.	2 miles north of Gillis Cyn. Rd.	34	6/17/2010		4	C	5,280	21
3099	Bitterwater Road	1140	3 miles north of Hwy. 58	4 miles north of Hwy. 58	52	6/15/2010		4	C	5,280	20
5218	Bitterwater Road	1150	2 miles north of Gillis Cyn. Rd.	2 miles north of Gillis Cyn. Rd.3	27	6/16/2010		4	C	5,280	20
3099	Bitterwater Road	1150	4 miles north of Hwy. 58	5 miles north of Hwy. 58	37	6/15/2010		4	C	5,280	20
5218	Bitterwater Road	1160	3 miles north of Gillis Cyn. Rd.	4 miles north of Gillis Cyn. Rd.	31	6/16/2010		4	C	5,280	20
3099	Bitterwater Road	1160	5 miles north of Hwy. 58	6 miles north of Hwy. 58	48	6/15/2010		4	C	5,280	20
5218	Bitterwater Road	1170	4 miles north of Gillis Cyn. Rd.	5 miles north of Gillis Cyn. Rd.	30	6/16/2010		4	C	5,280	20
3099	Bitterwater Road	1170	6 miles north of Hwy. 58	7 miles north of Hwy. 58	33	6/16/2010		4	C	5,280	20
5218	Bitterwater Road	1180	5 miles north of Gillis Cyn. Rd.	6 miles north of Gillis Cyn. Rd.	26	6/16/2010		4	C	5,280	21
3099	Bitterwater Road	1180	7 miles north of Hwy. 58	8 miles north of Hwy. 58	33	6/16/2010		4	C	5,280	20
5218	Bitterwater Road	1190	6 miles north of Gillis Cyn. Rd.	7 miles north of Gillis Cyn. Rd.	27	6/16/2010		4	C	5,280	20
3099	Bitterwater Road	1190	8 miles north of Hwy. 58	9 miles north of Hwy. 58	35	6/16/2010		4	C	5,280	21
5218	Bitterwater Road	1200	7 miles north of Gillis Cyn. Rd.	Highway 46	30	6/16/2010		4	C	3,427	33
3099	Bitterwater Road	1200	9 miles north of Hwy. 58	10 miles north of Hwy. 58	46	6/16/2010		4	C	5,280	20
3099	Bitterwater Road	1210	10 miles north of Hwy. 58	11 miles north of Hwy. 58	50	6/16/2010		4	C	5,280	21
3099	Bitterwater Road	1220	11 miles north of Hwy. 58	12 miles north of Hwy. 58	28	6/16/2010		4	C	5,280	21
3099	Bitterwater Road	1230	12 miles north of Hwy. 58	13 miles north of Hwy. 58	55	6/16/2010		4	C	5,280	20
3099	Bitterwater Road	1240	13 miles north of Hwy. 58	14 miles north of Hwy. 58	50	6/16/2010		4	C	5,280	20
3099	Bitterwater Road	1250	14 miles north of Hwy. 58	15 miles north of Hwy. 58	47	6/16/2010		4	C	5,280	21
3099	Bitterwater Road	1260	15 miles north of Hwy. 58	16 miles north of Hwy. 58	55	6/16/2010		4	C	5,280	22
3099	Bitterwater Road	1270	16 miles north of Hwy. 58	17 miles north of Hwy. 58	47	6/16/2010		4	C	5,280	22
3099	Bitterwater Road	1280	17 miles north of Hwy. 58	18 miles north of Hwy. 58	50	6/16/2010		4	C	5,280	22
3099	Bitterwater Road	1290	18 miles north of Hwy. 58	19 miles north of Hwy. 58	44	6/16/2010		4	C	5,280	21
3099	Bitterwater Road	1300	19 miles north of Hwy. 58	20 miles north of Hwy. 58	43	6/16/2010		4	C	5,280	20
3099	Bitterwater Road	1310	20 miles north of Hwy. 58	Kern County Line	34	6/16/2010		4	C	6,537	21
5217	Bitterwater Valley Road	1110	Bitterwater Road	Kern County Line	38	6/16/2010		4	E	6,485	21
5028	Bixby Road	3110	Saint James Road	Chester Lane	26	8/24/2010	Cambria	4	E	761	17
1294	Black Lake Canyon Drive	4110	Via Concha	Golf Course Lane	78	8/4/2010	Nipomo	1	E	4,195	37
1294	Black Lake Canyon Drive	4120	Golf Course Lane	Willow Road	41	8/4/2010	Nipomo	4	E	2,325	37
1294	Black Lake Canyon Drive	4130	Willow Rd.	Dawn Road	90	8/4/2010	Nipomo	1	E	2,524	28
1458	Black Lake Circle (Knollwood Circle)	4110	Black Lake Canyon Rd. (W)	Black Lake Canyon Rd (E)	86	8/4/2010	Nipomo	1	E	1,263	26
1297	Black Sage Circle	4110	South end	North end	74	8/5/2010	Nipomo	1	E	2,975	36
2203	Black Walnut Road	3110	See Canyon Rd.	North end	57	7/15/2010	Avila Beach	4	E	2,428	17
5187	Blackburn Street	1110	Crum Rd.	Sixth St.	41	7/6/2010	Templeton	4	E	770	25
1405	Blackhawk Way	4110	Harrier Ln.	Bristlecone Ln.	73	7/29/2010	Nipomo	1	E	990	37
1291	Blue Gum Lane	4110	North end	Camino Caballo	43	8/3/2010	Nipomo	4	E	885	22
2108	Blue Sky Drive	4110	Lopez Dr.	North end	23	7/22/2010		4	E	1,557	24
1502	Blume Street, North of Grande Avenue	4110	Grande Ave.	Hill St.	86	8/2/2010	Nipomo	1	E	1,034	37
1309	Blume Street, South of Grande Avenue	4110	Phoebe Street	North end	63	8/2/2010	Nipomo	4	E	1,006	34
5104	Blythe Place	3110	Newton Drive	Wilton Drive	68	8/18/2010	Cambria	1	E	858	22
1448	Bogey Place	4110	Birdie Lane	El Campo Rd.	70	8/9/2010	Nipomo	1	E	253	27
6038	Bonita Place	1110	Fifteenth Street	Benidict St.	88	6/22/2010	San Miguel	1	E	1,589	33
6038	Bonita Place	1120	River Road	Fifteenth Street	60	6/22/2010	San Miguel	4	E	445	25
1004	Bonita School Road	4110	Santa Barbara Co. Line	Division St.	89	7/26/2010		1	D	5,564	24
5164	Booker Road	1110	Las Tables Road	Hwy. 46	44	7/13/2010	Templeton	4	E	2,480	22
3136	Bowie Drive	3110	Rodman Drive	End	53	8/12/2010	Los Osos	4	E	370	27
1336	Bracken Lane	4110	West end	East end	64	8/3/2010	Nipomo	4	E	955	36
5527	Bradford Place	3110	West end	Pierce Avenue	20	8/23/2010	Cambria	4	E	262	18
5058	Bradford Road	3110	Spencer St.	Pineridge Rd.	83	8/19/2010	Cambria	1	E	234	19

77

Class = Road classification,
A = Arterial, C = Collector
D = Minor Collector , E = Local

Section = Unique ID for pavement section.

PUBLIC WORKS
SAN LUIS OBISPO COUNTY

County of San Luis Obispo
2012 Street Segment Listing

Road Number	Road Name	Section	From	To	PCI when inspected	Date Inspected	Community	Tier Group	Road Class	Length	Width
5058	Bradford Road	3120	Richard Ave.	Bradford Pl.	34	8/23/2010	Cambria	4	E	2,016	20
1141	Brady Lane	4110	El Campo Road	End	4	8/10/2010	Arroyo Grande	4	E	1,106	17
5344	Brambles Court	1110	End	Bethel Road	95	7/6/2010	Templeton	1	E	553	26
2020	Branch Mill Road	4110	Arroyo Grande City Limit	Urban/Rural Boundary	22	7/29/2010	Arroyo Grande	4	E	3,295	24
2020	Branch Mill Road	4120	Urban/Rural Boundary	Huasna Rd.	29	7/29/2010		4	E	4,826	18
2020	Branch Mill Road	4130	Huasna Rd.	School Rd.	86	7/22/2010		1	E	4,525	24
2020	Branch Mill Road	4140	School Rd.	Cecchetti Rd.	83	7/22/2010		1	E	1,948	24
2020	Branch Mill Road	4150	Cecchetti Rd.	North end	34	7/22/2010		4	E	3,970	19
5231	Branch Road	1110	Union Rd.	MP 0.547	31	6/30/2010	Paso Robles	4	E	5,280	22
5231	Branch Road	1120	1 mile north of Union Rd.	Hwy. 46	35	6/30/2010	Paso Robles	4	E	2,795	22
1049	Branch Street	4110	Mallagh St.	Thompson Ave.	31	8/10/2010	Nipomo	4	E	919	28
1049	Branch Street	4120	Thompson Ave.	Northeast end	22	8/10/2010	Nipomo	4	E	1,593	23
5020	Brand Place	3110	Ogden Drive	Newhall Avenue	26	8/20/2010	Cambria	4	E	200	17
1250	Brentwood Circle	4110	Woodland Hills Rd. (W)	Woodland Hills Rd.(E)	68	8/9/2010	Halcyon	1	E	1,250	31
5192	Brewer Street	1110	Second St.	Gibson Rd.	94	7/6/2010	Templeton	1	E	1,532	33
1389	Briar Rose Lane	4110	Hazel Lane	Camillia Dr.	78	7/29/2010	Nipomo	1	E	560	23
1227	Briarwood Lane	4110	Sandydale Dr.	North end	70	8/2/2010	Nipomo	1	E	398	30
4370	Briarwood Place	1110	Burlwood Lane	Sandlewood Ln.	68	7/9/2010	Templeton	1	E	1,440	23
5149	Bridge Street	3110	Center Street	Main Street	44	8/12/2010	Cambria	3	E	275	44
5149	Bridge Street	3120	Main Street	Cemetery Entrance	62	8/12/2010	Cambria	3	E	4,947	18
5505	Brighton Lane	3110	Wellington Dr.	North end	79	8/11/2010	Cambria	1	E	734	21
1077	Brisa Blanda Drive	4110	Camino Contento	Camino Del Rey	43	8/9/2010	Nipomo	4	E	956	33
1408	Bristlecone Lane	4110	Blackhawk Wy.	East end	88	8/2/2010	Nipomo	1	E	996	33
5125	Bristol Street	3110	Nottingham Dr.	Pembrook Dr.	35	8/17/2010	Cambria	4	E	1,088	21
3059	Broderson Avenue	3110	South end	Los Osos Valley Road	86	4/30/2010	Los Osos	1	C	1,510	31
3025	Broderson Avenue	3110	Ramona Avenue	Binscarth Road	88	4/30/2010	Los Osos	1	E	687	21
5116	Bryan Place	3110	End	Windsor Blvd	57	8/23/2010	Cambria	4	E	272	35
1497	Buckhorn Road	4110	Chata St.	Ponderosa Pl.	75	8/2/2010	Nipomo	1	E	584	23
5384	Buckhorn Ridge Place	1110	End of pavement (Hawk Ridge Place)	Hog Canyon Road	39	8/30/2010		4	E	4,060	18
5090	Buckingham Place	3110	West end	Evensong Way	54	8/18/2010	Cambria	4	E	579	31
5298	Buckley Drive	3110	Cambria Pines Road (West end)	Cambria Pines Road (East end)	74	8/11/2010	Cambria	1	E	3,830	30
2089	Buckley Road	3110	Vachell Lane	Jespersen Road	76	3/30/2010	San Luis Obispo	1	C	2,650	27
2089	Buckley Road	3120	Jespersen Road	Hoover Ave.	84	3/30/2010	San Luis Obispo	1	C	3,777	27
2089	Buckley Road	3130	Hoover Ave.	Thread Lane	75	3/30/2010	San Luis Obispo	1	C	4,242	27
2089	Buckley Road	3140	Thread Lane	Hwy. 227	65	3/30/2010	San Luis Obispo	2	C	3,676	40
3075	Buckskin Drive	3110	Los Osos Valley Road	North end	62	7/1/2010	Los Osos	4	E	1,241	33
5251	Buena Vista Drive	1110	Merry Hill Road	MP 0.508	53	7/7/2010	Paso Robles	4	A	2,684	20
5251	Buena Vista Drive	1120	MP 0.508	Concrete River Xing.	23	7/14/2010	Paso Robles	4	A	4,184	20
5251	Buena Vista Drive	1130	Concrete river Xing.	PRCL Winery Ent.	37	7/14/2010	Paso Robles	4	A	4,649	22
1156	Bull Canyon Road	4110	Hwy. 166	1 mile south of Hwy. 166	55	8/2/2010		4	C	5,280	26
1156	Bull Canyon Road	4120	1 mile south of Highway 166	2 miles south of Highway 166	62	8/2/2010		4	C	5,280	25
1156	Bull Canyon Road	4130	2 miles south of Highway 166	Santa Barbara County Line	46	8/2/2010		4	C	2,691	21
2219	Burkhill Lane	4110	West end	Noyes Road	77	7/20/2010	Arroyo Grande	1	E	962	23
4368	Burlwood Lane	1110	Sandlewood Ln.	North end	70	7/9/2010	Templeton	1	E	840	25
5092	Burton Drive	3110	Ellis St.	End of Co. Maint. Rd.	61	11/10/2010	Cambria	4	E	1,409	16
5092	Burton Drive	3120	Berwick Dr.	Ardath Dr.	100	10/30/1985	Cambria	1	E	1,281	18
5092	Burton Drive	3130	Ardath Drive	Highway 1	50	8/18/2010	Cambria	4	C	1,860	25
5092	Burton Drive	3140	Highway 1	Main Street	70	8/18/2010	Cambria	1	C	5,458	32
1058	Burton Street	4110	Day Street	Eve Street	1	8/10/2010	Nipomo	4	E	498	22
1057	Burton Street	4110	Sea Street	Bee Street	21	8/10/2010	Nipomo	4	E	494	24
1054	Burton Street	4110	Bennett St.	Tefft St.	64	8/10/2010	Nipomo	4	E	1,142	26
1057	Burton Street	4120	Bee Street	Branch Street	48	8/10/2010	Nipomo	4	E	880	32
3049	Bush Drive	3110	Los Osos Valley Road	Farrell Avenue	70	8/11/2010	Los Osos	1	E	1,462	19
3014	Butte Drive	3110	East end	Solano Street	89	4/23/2010	Los Osos	1	E	877	37
3186	Butterfly Lane	3110	Humboldt Street	Glenn Street	87	4/23/2010	Los Osos	1	E	222	33
1210	Butterfly Lane	4110	South end	Grand Ave.	54	8/2/2010	Nipomo	4	E	391	30

Class = Road classification,
A = Arterial, C = Collector
D = Minor Collector , E = Local

Section = Unique ID for pavement section.

PUBLIC WORKS
SAN LUIS OBISPO COUNTY

County of San Luis Obispo
2012 Street Segment Listing

Road Number	Road Name	Section	From	To	PCI when inspected	Date Inspected	Community	Tier Group	Road Class	Length	Width
1456	Byron Lane	4110	Black Lake Canyon Dr.	Vardon Court	77	8/4/2010	Nipomo	1	E	483	33
2062	Caballeros Avenue	3110	West end	East end	91	3/18/2010	San Luis Obispo	1	E	2,957	39
2057	Cabrillo Lane	3110	Caballeros Ave.	Hacienda Ave.	95	3/18/2010	San Luis Obispo	1	E	1,214	33
4240	Cabrillo Street	3110	South end	Thirteenth Street	48	8/17/2010	Cayucos	4	E	1,373	22
1338	Calico Court	4110	Tefft St.	End	80	7/28/2010	Nipomo	1	E	451	19
1262	Calimex Place	4110	Pomeroy Road	End	35	8/4/2010	Nipomo	4	E	990	18
5396	Calle Arroyo	1110	Hwy. 41	North end	87	6/17/2010	Shandon	1	E	882	33
5397	Calle Carmelita	1110	Highway 41	Calle Arroyo	84	6/17/2010	Shandon	1	E	779	33
1209	Calle Cielo	4110	West end	Camino Del Oro	61	7/27/2010	Nipomo	4	E	2,058	29
2114	Calle Crotalo	3110	Orcutt Road	Sequoia Drive	53	7/15/2010	San Luis Obispo	4	E	1,113	26
1207	Calle Del Sol	4110	Camino Del Oro	La Cumbre Lane	30	7/27/2010	Nipomo	4	E	1,530	29
1274	Calle Fresa	4110	Dawn Rd. - Begin Co. Maint. Rd.	Pomeroy Rd.	67	8/4/2010	Nipomo	1	E	289	22
5324	Calle Propano	1110	Ramada Drive	End	6	7/2/2010	Paso Robles	4	E	530	40
1484	Calle Roble	4110	West end	Via Seco	92	8/3/2010	Nipomo	1	E	398	32
1435	Calle Tio	4110	Via Seco	Villa Nona	82	8/3/2010	Nipomo	1	E	412	32
1074	Callender Road	4110	Hwy. 1	Matilija Ln	74	8/10/2010	Nipomo	1	E	4,640	22
1074	Callender Road	4120	Matilija Ln	End	39	8/10/2010	Nipomo	3	E	2,211	24
1218	Callisto Lane	4110	Polaris Dr.	East end	92	7/28/2010	Nipomo	1	E	1,207	34
5282	Camatti Street	1110	First Street	Third Street	47	6/17/2010	Shandon	4	E	725	26
5052	Camborne Place	3110	Newport Ave.	Fern Dr.	70	8/23/2010	Cambria	1	E	626	22
5305	Cambria Drive	3110	Main Street	Highway 1	93	8/17/2010	Cambria	1	C	357	57
5356	Cambria Pines Road	3110	MP 0.301	E End	86	8/11/2010	Cambria	1	E	5,361	24
5356	Cambria Pines Road	3120	Hwy. 1	MP 0.301	75	8/11/2010	Cambria	1	E	1,588	24
5122	Cambridge Street	3110	Nottingham Dr.	Windsor Blvd.	87	8/17/2010	Cambria	1	E	278	22
5122	Cambridge Street	3120	Windsor Blvd	Guildford Dr.	87	8/17/2010	Cambria	1	E	1,598	20
1292	Cameo Way	4110	Halcyon Rd.	End	68	8/9/2010	Nipomo	1	E	1,175	25
1390	Camillia Drive	4110	West end	Briar Rose Lane	82	7/29/2010	Nipomo	1	E	411	21
1253	Camino Caballo	4110	Begin Co. Maint. Rd.	Waypoint Dr.	48	8/2/2010	Nipomo	2	E	2,140	19
1253	Camino Caballo	4120	Waypoint Dr.	Pomeroy Rd.	72	8/2/2010	Nipomo	1	E	3,551	26
1253	Camino Caballo	4130	Pomeroy Rd.	East end Co. Maint. Rd	72	8/2/2010	Nipomo	1	E	2,116	35
1076	Camino Contento	4110	Halcyon Rd.	End	34	8/5/2010	Nipomo	4	E	725	33
1373	Camino Cordoniz	4110	Sweet Dona	Camino Caballo	85	8/3/2010	Nipomo	1	E	950	18
1212	Camino De Unos	4110	Camino Del Rey	End	49	8/9/2010	Nipomo	4	E	350	30
1208	Camino Del Oro	4110	Calle Cielo	Las Flores Dr.	36	7/27/2010	Nipomo	4	E	2,000	31
1075	Camino Del Rey	4110	Halcyon Road	End	31	8/9/2010	Nipomo	4	E	972	37
6083	Camino Del Sol	1110	Verde Pl.	End	88	8/30/2010	San Miguel	1	E	319	33
1442	Camino Mariposa	4110	West end	East end	89	7/27/2010	Nipomo	1	E	4,679	26
1388	Camino Perrillo	4110	Chesapeake St.	Pomeroy Rd.	52	8/5/2010	Nipomo	4	E	2,740	25
1417	Camino Roble	4110	Camino Codorniz	Osage Road	80	8/3/2010	Nipomo	1	E	1,556	25
5219	Cammatti Shandon Road	1110	Gillis Canyon Road	1 mile east of Gillis Cyn. Rd.	29	6/22/2010	Shandon	4	E	5,280	21
5219	Cammatti Shandon Road	1120	1 mile east of Gillis Cyn. Rd.	2 miles east of Gillis Cyn. Rd.	31	6/22/2010	Shandon	4	E	5,280	20
5219	Cammatti Shandon Road	1130	2 miles east of Gillis Cyn. Rd.	San Juan Ranch	17	6/22/2010		4	E	1,172	20
5215	Camp 8 Road	1110	Creston Road	1 mile west of Creston Road	44	6/21/2010		4	E	5,280	20
5215	Camp 8 Road	1120	1 mile west of Creston Road	Lamplighter Way	38	6/21/2010		4	E	5,292	20
5215	Camp 8 Road	1130	Lamplighter Way	Highway 41	42	6/21/2010		4	E	4,695	21
3123	Canet Road	3110	Highway 1	End	71	9/12/2011		1	E	2,260	19
5134	Canterbury Lane	3110	Warwick St.	Sunbury Ave.	79	8/11/2010	Cambria	1	E	1,244	20
5056	Cardiff Drive	3110	Southeast end	Dovedale Ave.	53	8/20/2010	Cambria	4	E	1,651	17
4317	Carmel Road	1110	Morningside Drive	San Antonio Road	62	7/15/2010		4	E	1,537	27
4317	Carmel Road	1120	San Antonio Rd	1 mile north of San Antonio Rd.	49	7/15/2010		4	E	5,280	19
4317	Carmel Road	1130	1 mile north of San Antonio Rd.	New pavement 7,788' north of San Antonio Rd.	28	7/15/2010		4	E	2,508	20
4317	Carmel Road	1140	New Pvm't. 7,788' north of San Antonio Rd.	Santa Barbara Rd.	63	7/14/2010		4	E	3,067	22
1164	Carolyn Court	4110	Beverly Drive	End	65	8/2/2010	Nipomo	4	E	127	32
1368	Carrillo Street	4110	End	Tefft Street	51	8/10/2010	Nipomo	4	E	889	37
1206	Casa Real Place	4110	West end	East end	39	7/27/2010	Nipomo	4	E	1,800	30
1306	Cascada Lane	4110	South end	Pomeroy Rd.	75	8/4/2010	Nipomo	1	E	647	26

Class = Road classification,
A = Arterial, C = Collector
D = Minor Collector , E = Local

Section = Unique ID for pavement section.

PUBLIC WORKS
SAN LUIS OBISPO COUNTY

County of San Luis Obispo
2012 Street Segment Listing

Road Number	Road Name	Section	From	To	PCI when inspected	Date Inspected	Community	Tier Group	Road Class	Length	Width
1466	Cascade Lane, Nipomo	4110	Lassen Dr.	Humboldt Dr.	42	7/28/2010	Nipomo	4	E	700	26
1122	Casitas Street	4110	Hwy. 1	Christmas Tree Pl.	25	7/22/2010	Oceano	4	E	736	33
5313	Casper Road	1110	Bennett Way	End	29	7/9/2010	Templeton	4	E	645	25
4248	Cass Avenue	3110	Tenth St.	Thirteenth St.	92	8/17/2010	Cayucos	1	E	733	21
4248	Cass Avenue	3120	Thirteenth St.	Twenty Third St.	94	8/17/2010	Cayucos	1	E	2,111	22
5350	Casteel Road	1110	Vineyard Drive	End	41	7/9/2010	Templeton	4	E	756	20
5271	Castillo Drive	3110	Vista Del Mar	North end / (COP)	84	8/12/2010	San Simeon	1	E	2,485	38
5007	Castle Street	3110	Sherwood Dr.	Marlborough Ln.	86	8/19/2010	Cambria	1	E	959	20
5391	Cattail Road	1110	Whitewater Road	Creekside Ranch Road	87	7/2/2010	Templeton	1	E	1,340	33
2072	Cave Landing Road	3110	Avila Beach Dr.	End (Gated)	47	7/20/2010	Avila Beach	3	E	2,921	22
5174	Cayucos Avenue	1110	Williams St.	Eddy St.	90	7/6/2010	Templeton	1	E	1,338	30
4288	Cayucos Creek Road	3110	B Street	1 mile North of B Street	93	2/4/2011	Cayucos	1	D	5,280	20
4288	Cayucos Creek Road	3120	1 mile North of B Street	Picachio Road	96	2/4/2011	Cayucos	1	D	3,080	22
4288	Cayucos Creek Road	3130	Picachio Rd.	Thunder Cyn. Rd.	78	2/4/2011	Cayucos	1	E	4,838	22
4288	Cayucos Creek Road	3140	Thunder Cyn. Rd.	3.457- End of pavement	88	2/4/2011	Cayucos	1	E	5,391	20
4287	Cayucos Drive	3110	Ocean Front	Ocean Ave.	40	8/16/2010	Cayucos	4	E	134	42
4287	Cayucos Drive	3120	Ocean Ave.	Southbound Hwy. 1 ramps	80	8/16/2010	Cayucos	1	E	1,354	48
4287	Cayucos Drive	3130	Northbound Hwy. 1 ramps	East end/Gate	90	10/5/2011	Cayucos	1	E	573	29
2026	Cecchetti Road	4110	Branch Mill Road	Lopez Drive	0	7/22/2010	Arroyo Grande	4	E	2,528	18
1285	Cedarwood Avenue	4110	Knotts Street	Price St.	71	8/4/2010	Nipomo	1	E	1,075	27
4375	Celestial Way	1110	Peacock Court	Las Tables	78	7/7/2010	Templeton	1	E	753	39
6014	Cemetery Road	1110	Highway 101	Cemetery entrance	71	6/24/2010	San Miguel	1	E	2,400	23
6014	Cemetery Road	1120	Cemetery Entrance	Tenth Street	54	6/24/2010	San Miguel	4	E	3,234	25
5097	Center Street	3110	Burton Dr.	Bridge St.	87	8/12/2010	Cambria	1	E	350	24
5097	Center Street	3120	West Street	Burton Drive	65	8/31/2010	Cambria	4	E	247	24
1394	Century Lane	4110	Los Berros Rd.	End	29	8/10/2010	Nipomo	4	E	2,680	26
4415	Cerro Gordo Avenue	3110	Shearer Ave	North end	67	8/23/2010	Cayucos	1	E	297	20
1187	Chamisal Lane	4110	Arabian Way (end)	El Campo Rd.	74	8/9/2010	Nipomo	1	E	3,719	23
1380	Champion's Lane	4110	Riviera Circle	End	73	8/25/2010	Nipomo	1	E	345	33
5302	Chaney Avenue	3110	Ocean Boulevard	Shearer Avenue	80	8/18/2010	Cayucos	1	E	235	24
5302	Chaney Avenue	3120	Davies Ave.	East end	70	10/5/2011	Cayucos	1	E	549	20
1191	Chaparral Lane	4110	Juniper St.	End	80	8/3/2010	Nipomo	1	E	595	33
5523	Charing Lane	3110	Windsor Blvd.	Weymouth St.	100	9/27/2011	Cambria	1	C	1,475	19
5523	Charing Lane	3120	Weymouth St.	Buckley Dr.	55	8/11/2010	Cambria	4	C	1,983	30
2049	Charles Lane	3110	Lewis Lane	End	75	3/12/2010	Cambria	1	E	1,250	36
1427	Charro Way	4110	Mesa Road	Osage Street	75	7/28/2010	Nipomo	1	E	2,350	26
1400	Chata Street	4110	Tanis Pl.	Jasper Way	81	8/2/2010	Nipomo	1	E	1,015	33
1400	Chata Street	4120	Jasper Wy.	Blackhawk Wy.	78	8/2/2010	Nipomo	1	E	440	26
5130	Chatham Lane	3110	Moonstone Beach Dr.	East end	49	8/11/2010	Cambria	4	E	501	19
5300	Chelsea Lane	3110	Brighton Lane	East end	76	8/11/2010	Cambria	1	E	334	33
1387	Chesapeake Place	4110	Zenon Way	Stanton St.	75	8/5/2010	Nipomo	1	E	1,280	26
1387	Chesapeake Place	4120	Stanton St.	Apple Gate	56	8/5/2010	Nipomo	4	E	4,885	19
5027	Chester Lane	3110	Norwich Avenue	Ardath Drive	52	8/20/2010	Cambria	3	E	2,063	20
4065	Chestnut Avenue	1110	Linden Avenue	End	78	4/14/2010	Garden Farms	1	E	741	21
4065	Chestnut Avenue	1120	Walnut Avenue	Oak Avenue	65	8/31/2010	Garden Farms	4	E	640	17
1048	Chestnut Street	4110	Mallagh St.	Burton St.	71	8/10/2010	Nipomo	1	E	465	33
1048	Chestnut Street	4120	Thompson Ave.	Hagerty Way	75	8/10/2010	Nipomo	1	E	2,061	31
1189	Chica Drive	4110	End	Hwy. 1	60	8/25/2010	Nipomo	4	E	475	28
5264	Chimney Rock Road	1110	Cattle guard @ northwest end	1 mile from CG	87	7/1/2010		1	C	5,280	23
5264	Chimney Rock Road	1120	1 mile from CG	2 miles from CG	95	7/1/2010		1	C	5,280	25
5264	Chimney Rock Road	1130	2 miles from CG	Angus Ranch Way	91	7/1/2010		1	C	3,310	24
5264	Chimney Rock Road	1140	Angus Ranch Way	1 mile east of Angus Ranch Way	65	7/1/2010		4	C	5,280	21
5264	Chimney Rock Road	1150	1 mile east of Angus Ranch Way	2 miles east of Angus Ranch Way	91	7/1/2010		1	C	5,280	23
5264	Chimney Rock Road	1160	2 miles east of Angus Ranch Way	Cypress Mtn Rd.	94	7/1/2010		1	C	1,064	24
5264	Chimney Rock Road	1170	Cypress Mtn Rd.	1 mile east of Cypress Mtn Rd.	77	7/1/2010		1	C	5,280	24
5264	Chimney Rock Road	1180	1 mile east of Cypress Mtn Rd.	2 miles east of Cypress Mtn. Rd.	73	7/1/2010		1	C	5,280	25

80

Class = Road classification,
A = Arterial, C = Collector
D = Minor Collector , E = Local

Section = Unique ID for pavement section.

PUBLIC WORKS
SAN LUIS OBISPO COUNTY

County of San Luis Obispo
2012 Street Segment Listing

Road Number	Road Name	Section	From	To	PCI when inspected	Date Inspected	Community	Tier Group	Road Class	Length	Width
5264	Chimney Rock Road	1190	2 miles east of Cypress Mtn. Rd.	Adelaida Rd.	90	7/1/2010		1	C	5,436	25
5264	Chimney Rock Road	1200	Adelaida Rd.	1 mile east of Adelaida Rd.	25	7/1/2010		4	C	5,280	21
5264	Chimney Rock Road	1210	1 mile east of Adelaida Rd.	2 miles east of Adelaida Rd.	34	7/1/2010		4	C	5,280	21
5264	Chimney Rock Road	1220	2 miles east of Adelaida Rd.	3 miles east of Adelaida Rd.	47	7/1/2010		4	C	5,280	25
5264	Chimney Rock Road	1230	3 miles east of Adelaida Rd.	4 miles east of Adelaida Rd.	39	7/1/2010		4	C	5,280	22
5264	Chimney Rock Road	1240	4 miles east of Adelaida Rd.	5 miles east of Adelaida Rd.	29	7/1/2010		4	C	5,280	22
5264	Chimney Rock Road	1250	5 miles east of Adelaida Rd.	Nacimiento Lake Road	20	7/1/2010		4	C	3,945	22
4062	Chispa Road	1110	South end	North end	31	7/15/2010		4	E	3,952	19
5507	Chiswick Way	3110	Exeter Lane	Charing Lane	58	8/11/2010	Cambria	4	E	1,015	36
5283	Cholame Street	1110	First Street	Third Street	55	6/17/2010	Shandon	4	E	727	27
5285	Cholame Valley Road	1110	Highway 46	1 mile north of Hwy. 46	22	6/15/2010		4	D	5,280	21
5285	Cholame Valley Road	1120	1 mile north of Hwy. 46	2 miles north of Hwy. 46	33	6/15/2010		4	D	5,280	20
5285	Cholame Valley Road	1130	2 miles north of Hwy. 46	Begin new pavement	26	6/15/2010		4	D	1,792	19
5285	Cholame Valley Road	1140	Begin new pavement	1 mile north of new AC	100	9/15/2010		1	D	5,280	21
5285	Cholame Valley Road	1150	1 mile north of new AC	End of new AC	100	9/15/2010		1	D	5,280	21
5285	Cholame Valley Road	1160	End of new AC	Monterey County Line	43	6/15/2010		4	D	4,081	20
1503	Christmas Tree Place	4110	Casitas St.	Tierra Nueva Ln	72	7/22/2010	Oceano	1	E	1,092	32
1015	Cielo Lane	4110	Primavera Ln. (West)	Primavera Ln. (East)	83	7/28/2010	Nipomo	1	E	3,930	30
5311	Circle B Road	1110	Buena Vista Drive	East end	47	7/14/2010	Paso Robles	4	E	3,025	27
4249	Circle Drive	3110	Cass Ave.	East end	97	8/17/2010	Cayucos	1	E	784	22
4301	Circle Lane	3110	Circle Dr.	North end	99	8/17/2010	Cayucos	1	E	234	21
3065	Clarinita Avenue	3110	Green Oaks Drive	Bay Oaks Drive	37	4/30/2010	Los Osos	4	E	522	32
5225	Clark Road	1110	Highway 41	Truesdale Road	25	6/17/2010	Shandon	4	E	5,321	20
5225	Clark Road	1120	Truesdale Road	East end	26	6/17/2010	Shandon	4	E	2,664	21
3081	Clark Valley Road	3110	Los Osos Valley Road	1 mile south of Los Osos Valley Road	61	4/23/2010		4	E	5,280	22
3081	Clark Valley Road	3120	1 mile south of Los Osos Valley Road	End (Dirt)	44	4/23/2010		4	E	3,482	31
1142	Clarkie Way	4110	El Campo Rd.	End	45	8/9/2010		4	E	1,065	30
1199	Cleveland Street	4110	Jupiter St.	Hazel Ln.	93	7/28/2010	Nipomo	1	E	625	31
2067	Cloverridge Lane	3110	S. Higuera St. (N/B off ramp)	South end	23	9/7/2010		4	E	1,331	28
2044	Club View Lane	3110	Country Club Dr.	End	70	3/18/2010		1	E	158	37
5345	Cobble Creek Road	1110	Frontier Way	Bethel Road	92	7/6/2010	Templeton	1	E	2,960	27
1462	Coloma Lane	4110	West end	East end	66	8/4/2010	Nipomo	1	E	1,719	26
1422	Colonial Place	4110	Augusta Drive	North end	85	8/5/2010	Nipomo	1	E	822	33
1300	Colt Lane	4110	South end	Souza Drive	79	8/25/2010	Nipomo	1	E	579	33
1293	Comet Lane	4110	Cameo Way	End	82	8/9/2010	Nipomo	1	E	425	19
4331	Condor Lane	1110	Mocking Bird Lane	End	87	7/7/2010	Templeton	1	E	385	33
3147	Conejo Court	3110	Tierra Drive	End	68	4/30/2010	Los Osos	1	E	97	43
1460	Conestoga	4110	South end	North end	71	8/4/2010	Nipomo	1	E	1,345	26
4361	Conover Lane	1110	Foxtail Lane	Petersen Ranch Rd.	96	7/7/2010	Templeton	1	E	1,804	18
1106	Coolidge Drive	4110	Norswing Dr.	Hwy. 1	45	7/21/2010	Oceano	4	E	290	30
2014	Corbett Canyon Road	4110	AG City Limits	Paloma Place	81	7/28/2010		1	A	4,178	26
2014	Corbett Canyon Road	4120	Paloma Place	Deer Canyon Rd.	80	7/28/2010		1	A	5,148	25
2014	Corbett Canyon Road	4130	Deer Canyon Rd.	Verde Canyon Rd.	75	7/28/2010		1	A	4,219	24
2014	Corbett Canyon Road	4140	Verde Canyon Rd.	1 mile north of Verde Canyon Rd.	68	7/28/2010		1	A	5,280	22
2014	Corbett Canyon Road	4150	1 mile north of Verde Canyon Rd.	Tiffany Ranch Road	82	7/28/2010		1	A	1,415	23
2014	Corbett Canyon Road	4160	Tiffany Ranch Road	Camino Edna	82	7/28/2010		1	A	4,910	23
2014	Corbett Canyon Road	4170	Camino Edna	Highway 227 (N)	70	7/28/2010		1	A	5,586	25
2117	Corbett Highlands	4110	Cobblestone Way	Corbett Canyon Rd.	57	7/29/2010		4	E	2,795	24
1489	Cornuta Way	4110	North Beachnut Ave.	North Cedarwood Ave.	92	1/13/2011	Nipomo	1	E	677	33
5139	Cornwall Street	3110	Main Street (South)	Main Street (North)	70	8/17/2010	Cambria	1	E	1,164	21
2104	Corral De Piedra Road	4110	Price Canyon Rd.	North end	32	9/2/2010		4	E	1,351	20
2025	Corralitos Road	4110	Lopez Drive	Hischier Lane	81	7/22/2010		1	E	2,481	20
2025	Corralitos Road	4120	Hischier Lane	North end	66	7/22/2010		1	E	4,422	20
1239	Cory Way	4110	Sandydale Dr.	End	78	8/2/2010	Nipomo	1	E	646	25
4205	Cottontail Creek Road	3110	Old Creek Road	1 mile north of Old Creek Road	96	2/4/2011	Cayucos	1	E	5,280	20
4205	Cottontail Creek Road	3120	1 mile north of Old Creek Road	Gravel	96	2/4/2011		1	E	4,324	20

Class = Road classification,
A = Arterial, C = Collector
D = Minor Collector , E = Local

Section = Unique ID for pavement section.

PUBLIC WORKS
SAN LUIS OBISPO COUNTY

County of San Luis Obispo
2012 Street Segment Listing

Road Number	Road Name	Section	From	To	PCI when inspected	Date Inspected	Community	Tier Group	Road Class	Length	Width
3154	Cottontail Lane	3110	Bayview Heights Drive	End	30	4/30/2010	Los Osos	4	E	419	34
2043	Country Club Road	3110	End of road	Begin median	87	3/18/2010	San Luis Obispo	1	E	1,798	40
2043	Country Club Road	3120	Begin median	Los Ranchos Road	74	3/18/2010	San Luis Obispo	1	E	2,940	36
1216	Country Hill Road	4110	Silva Place	0.321 - Rio Vista Road	80	7/27/2010	Nipomo	1	E	1,749	30
2119	Country Hills Lane	4110	South end	North end	14	7/29/2010		4	E	1,330	25
2110	Countryside Lane	3110	West end / Countryside Ln.	White Oak Ln.	75	3/12/2010	Los Osos	1	E	645	33
1268	Cove Court	4110	End	Crest Street	77	7/22/2010	Oceano	1	E	132	38
5135	Coventry Lane	3110	South end	140' north of Weymouth St.	84	8/11/2010	Cambria	1	E	893	20
3149	Covey Lane	3110	West end	Bayview Heights Drive	72	4/30/2010	Los Osos	1	E	779	28
4341	Cow Meadow Place	1110	End	Ramada Drive	95	7/2/2010	Templeton	1	E	1,552	34
5044	Cowper Street	3110	Begin AC	Ardath Dr.	76	8/20/2010	Cambria	1	E	305	20
5390	Creekside Ranch Road	1110	Main Street	RR Xing	87	7/2/2010	Templeton	1	E	1,646	38
5390	Creekside Ranch Road	1120	RR Xing	East end	82	7/2/2010	Templeton	1	E	525	24
5401	Creston Eureka Road	1110	Highway 41	Rocky Canyon Road	64	7/14/2010		4	C	1,994	23
4067	Creston Road	1110	PRCL @ Beachwood Dr.	0.596 miles from Beachwood Dr.	84	6/14/2010		1	C	3,147	23
4067	Creston Road	1120	0.596 miles from Beachwood Dr.	1.596 miles from Beachwood Dr.	93	6/14/2010		1	C	5,280	23
4067	Creston Road	1130	1.596 miles from Beachwood Dr.	Neal Spring Rd.	81	6/14/2010		1	C	5,280	25
4067	Creston Road	1140	Neal Spring Rd.	Creston Ridge Ln.	83	6/14/2010		1	C	4,740	26
4067	Creston Road	1150	Creston Ridge Ln.	Stagecoach Rd.	77	6/14/2010		1	C	5,475	24
4067	Creston Road	1160	Stagecoach Rd.	1,368' from Stagecoach Rd.	78	6/14/2010		1	C	1,368	25
4067	Creston Road	1170	1,368' from Stagecoach Rd.	Cripple Creek Rd.	86	6/14/2010		1	C	5,300	25
4067	Creston Road	1180	Cripple Crk. Rd.	Geneseo Rd.	73	6/14/2010		1	C	4,958	24
4067	Creston Road	1190	Geneseo Rd.	Camp 8 Rd.	67	6/14/2010		1	C	4,935	29
4067	Creston Road	1200	Camp 8 Rd.	5,370' from Camp 8 Rd.	84	6/14/2010		1	C	5,370	30
4067	Creston Road	1210	5,370' from Camp 8 Rd.	Hwy. 41	86	6/14/2010		1	C	5,480	31
5312	Creston Valley Road	1110	Begin pavement	Highway 41	55	6/22/2010	Creston	4	E	3,702	21
2211	Craig Way	4110	La Teena Place	South end	87	8/26/2010	Arroyo Grande	1	E	359	25
3064	Crest Avenue	3110	Green Oaks Drive	Bay Oaks Drive	40	4/30/2010	Los Osos	4	E	629	31
1267	Crest Street	4110	Fourteenth St.	The Pike	71	7/22/2010	Oceano	1	E	780	33
2059	Crestmont Drive	3110	Caballeros Ave.	Hwy. 227	96	3/18/2010	San Luis Obispo	1	E	3,365	38
3004	Crockett Circle	3110	Travis Drive (West)	Travis Drive (East)	41	8/10/2010	Los Osos	4	E	1,580	40
1170	Crosby Way	4110	Palmer St.	Camino Caballo	63	8/3/2010	Oceano	4	E	725	33
5131	Croyden Lane	3110	Charing Lane	0.420 - Sunbury Avenue	52	8/11/2010	Cambria	4	E	2,099	20
5131	Croyden Lane	3120	West end	Charing Lane	19	8/23/2010	Cambria	4	E	183	18
1025	Crystal Way	4110	Southeast end	Story Rd.	61	7/29/2010	Nipomo	4	E	822	27
4078	Cripple Creek Road	1110	Creston Rd.	El Pomar Dr.	31	6/21/2010		4	D	5,294	21
4078	Cripple Creek Road	1120	El Pomar Drive	1 mile north of El Pomar Dr.	100	12/20/2011		1	D	5,280	21
4078	Cripple Creek Road	1130	1 mile north of El Pomar Dr.	Hwy. 41	100	12/20/2011		1	D	3,402	22
6072	Crispin Avenue	1110	Aldo Way	Verde Place	50	6/22/2010	San Miguel	4	E	580	32
5191	Crocker Street	1110	Eighth St.	First St.	91	7/6/2010	Templeton	1	E	2,580	35
6043	Cross Canyon Road	1110	River Rd.	1 mile east of River Rd.	93	10/7/2011		1	D	5,280	22
6043	Cross Canyon Road	1120	1 mile east of River Rd.	2 miles east of River Rd.	94	10/7/2011		1	D	5,280	22
6043	Cross Canyon Road	1130	2 miles east of River Rd.	Lowes Canyon Road	90	10/7/2011		1	D	2,104	22
6043	Cross Canyon Road	1140	Lowes Cyn. Rd.	1 mile east of Lowes Cyn. Rd.	97	10/7/2011		1	D	5,280	22
6043	Cross Canyon Road	1150	1 mile east of Lowes Cyn. Rd.	Pleasant Rd.	96	10/7/2011		1	D	4,221	24
6043	Cross Canyon Road	1160	Pleasant Rd.	Ranchito Cyn. Rd.	100	10/7/2011		1	D	2,595	25
5509	Crum Road	1110	Blackburn Street	End	39	7/6/2010	Templeton	4	E	550	19
3119	Cuesta Springs Road	1110	Hwy. 101	North end	36	7/19/2010		4	E	2,724	20
5319	Cumbre Road	1110	Barley Grain Road	End	73	6/30/2010	Paso Robles	1	E	2,803	27
1162	Cuyama Lane	4110	Lorencz Court	Hutton Rd.	54	8/25/2010	Nipomo	4	E	700	41
1328	Cyclone Street	4110	Ida Pl.	Grande Ave.	80	7/29/2010	Nipomo	1	E	1,178	35
4285	Cypress Avenue	3110	D Street	Cayucos Drive	72	8/16/2010	Cayucos	1	E	543	22
5265	Cypress Mountain Drive	1110	Klau Mine Road	1 mile east of Klau Mine Rd.	90	7/7/2010		1	E	5,280	21
5265	Cypress Mountain Drive	1120	1 mile east of Klau Mine Rd.	2 miles east of Klau Mine Rd.	80	7/7/2010		1	E	5,280	20
5265	Cypress Mountain Drive	1130	2 miles east of Klau Mine Rd.	3 miles east of Klau Mine Rd.	90	7/7/2010		1	E	5,280	21
5265	Cypress Mountain Drive	1140	3 miles east of Klau Mine Rd.	Chimney Rock Rd.	90	7/7/2010		1	E	1,678	21

Class = Road classification,
A = Arterial, C = Collector
D = Minor Collector , E = Local

Section = Unique ID for pavement section.

PUBLIC WORKS
SAN LUIS OBISPO COUNTY

County of San Luis Obispo
2012 Street Segment Listing

Road Number	Road Name	Section	From	To	PCI when inspected	Date Inspected	Community	Tier Group	Road Class	Length	Width
4273	D Street	3110	Ocean Front Ave.	North Ocean Ave.	78	8/16/2010	Cayucos	1	E	158	61
4273	D Street	3120	North Ocean Ave.	East end	84	8/16/2010	Cayucos	1	E	1,373	41
1369	Daffodil Avenue	4110	Juniper St.	Camino Caballo	75	8/2/2010	Nipomo	1	E	820	33
1492	Dahlia Street	4110	North Beechnut Ave.	North Cedarwood Ave.	93	1/13/2011	Nipomo	1	E	610	33
1065	Dana Foothill Road	4110	Begin pavement	End of pavement	16	8/2/2010	Nipomo	4	E	2,793	21
1065	Dana Foothill Road	4120	Tefft St.	Mehlschau Rd.	30	8/2/2010	Nipomo	4	E	5,026	20
1065	Dana Foothill Road	4130	Mehlschau Rd.	North end	41	8/2/2010	Nipomo	4	E	3,077	19
1065	Dana Foothill Road	4140	Highland Hills	Sheehy Rd.	69	8/3/2010	Nipomo	1	E	2,381	20
1065	Dana Foothill Road	4150	Sheehy Rd.	Rim Rock Rd.	38	8/3/2010	Nipomo	4	E	3,757	21
1065	Dana Foothill Road	4160	Rim Rock Rd.	Upper Los Berros	48	8/3/2010	Nipomo	4	E	2,259	21
1050	Dana Street	4110	Sparks St.	Thompson Ave.	27	8/4/2010	Nipomo	3	E	1,685	28
1050	Dana Street	4120	Thompson Ave.	North end	50	8/4/2010	Nipomo	3	E	1,681	37
4323	Dandelion Road	1110	End	Petersen Ranch Road	90	7/7/2010	Templeton	1	E	516	21
1337	Danny Lane	4110	Bracken Lane	End	74	8/3/2010	Nipomo	1	E	227	33
1230	Darby Lane	4110	West end	Oakglen Ave.	17	8/25/2010	Nipomo	4	E	537	16
2311	Davenport Creek Road	3110	Buckley Road	Center of Bridge 1	59	3/30/2010	San Luis Obispo	3	E	5,388	22
2311	Davenport Creek Road	3120	Center of Bridge 1	End (Gate)	44	3/31/2010	San Luis Obispo	3	E	1,471	18
4400	Davies Avenue	3110	Adoree Avenue	Chaney Avenue	73	8/18/2010	Cayucos	1	E	783	23
5508	Davis Road	1110	Hwy. 46	1 mile east of Hwy. 46	30	6/15/2010		4	E	5,280	19
5508	Davis Road	1120	1 mile east of Hwy. 46	2 miles east of Hwy. 46	25	6/15/2010		4	E	5,280	17
5508	Davis Road	1130	2 miles east of Hwy. 46	3 miles east of Hwy. 46	29	6/15/2010		4	E	5,280	19
5508	Davis Road	1140	3 miles east of Hwy. 46	4 miles east of Hwy. 46	27	6/15/2010		4	E	5,280	18
5508	Davis Road	1150	4 miles east of Hwy. 46	5 miles east of Hwy. 46	28	6/15/2010		4	E	5,280	17
5508	Davis Road	1160	5 miles east of Hwy. 46	6 miles east of Hwy. 46	27	6/15/2010		4	E	5,280	18
5508	Davis Road	1170	6 miles east of Hwy. 46	7 miles east of Hwy. 46	37	6/15/2010		4	E	5,280	12
5508	Davis Road	1180	7 miles east of Hwy. 46	Kern County Line	48	6/15/2010		4	E	4,340	16
1275	Dawn Road	4110	Sun Dale Rd.	Calle Fresa	57	8/5/2010	Nipomo	1	E	5,152	20
1045	Day Street	4110	Thompson Ave.	Mallagh Street	3	8/10/2010	Nipomo	4	E	906	17
5117	De Vault Place	3110	End	Windsor Boulevard	47	8/17/2010	Cambria	4	E	314	33
2016	Deer Canyon Road	4110	West end	Corbett Cyn. Rd.	90	7/29/2010	Arroyo Grande	1	E	4,869	23
4223	Del Mar Avenue	3110	West end	Ocean Boulevard	71	8/23/2010	Cayucos	1	E	165	20
3148	Del Mar Drive	3110	Bay Oaks Drive	Creston Avenue	74	4/30/2010	Los Osos	1	E	692	33
3013	Del Norte Street	3110	Marianella Place	Howard Ave.	89	4/23/2010	Los Osos	1	E	1,384	33
2207	Dennis Lane	4110	Old Oak Park Rd.	West end	80	7/21/2010	Arroyo Grande	1	E	613	22
1099	Dewey Road	4110	Mendel Drive	Pershing Dr.	52	7/21/2010	Oceano	4	E	390	29
3182	Diablo Drive	3110	Via Laguna	San Luis Obispo City Limits	62	8/25/2010	San Luis Obispo	4	E	180	22
1177	Diego Rivera Lane	4110	End	0.134 - Callender Rd.	50	8/10/2010	Nipomo	4	E	730	27
1002	Division Street	4110	Highway 1	1 mile east of Hwy. 1	79	7/26/2010	Nipomo	1	C	5,280	25
1002	Division Street	4120	1 mile east of Hwy. 1	2 miles east of Hwy. 1	84	7/26/2010	Nipomo	1	C	5,280	24
1002	Division Street	4130	2 miles east of Hwy. 1	Oso Flaco Road	69	7/26/2010	Nipomo	1	C	2,149	24
1002	Division Street	4140	Oso Flaco Road	Bonita School Road	86	7/26/2010	Nipomo	1	C	3,755	25
1002	Division Street	4150	Bonita School Road	Riverside Road	79	7/26/2010	Nipomo	1	C	6,263	27
1002	Division Street	4160	Riverside Road	South Las Flores Dr.	87	7/26/2010	Nipomo	1	C	2,641	27
1002	Division Street	4170	South Las Flores Dr.	Orchard Ave.	77	7/26/2010	Nipomo	1	C	4,469	33
1002	Division Street	4180	Orchard Ave.	South Frontage Road	65	7/26/2010	Nipomo	4	C	4,438	40
4372	Dolores Lane	1110	Templeton Hills Road	Elizabeth Court	95	7/9/2010	Templeton	1	E	1,191	26
3023	Don Avenue	3110	Henrietta Avenue	Mitchell Drive	86	4/30/2010	Los Osos	1	E	827	21
4322	Donelson Place	1110	Bethel Road	End	58	7/9/2010	Templeton	3	E	1,671	31
3021	Donna Avenue	3110	South end	Binscarth Road	90	4/30/2010	Los Osos	1	E	956	22
3020	Doris Avenue	3110	Highland Drive	Los Osos Valley Rd.	88	4/30/2010	Los Osos	1	C	1,410	37
3020	Doris Avenue	3120	Los Osos Valley Rd.	Rosina St.	83	8/10/2010	Los Osos	1	C	624	29
3020	Doris Avenue	3130	South Court	Binscarth Rd.	67	4/23/2010	Los Osos	1	C	868	22
5053	Dorking Avenue	3310	Woodview Avenue	Sandown Pl.	49	8/20/2010	Cambria	4	E	849	18
5120	Dorset Street	3110	Nottingham Dr.	Guildford Dr.	51	8/17/2010	Cambria	4	E	1,791	18
5054	Dovedale Avenue	3110	Cardiff Drive	Dorking Avenue	49	8/20/2010	Cambria	4	E	176	19
5154	Dover Canyon Road	1110	1 mile south of north end	North end	49	7/9/2010		4	E	5,280	16

Class = Road classification,
A = Arterial, C = Collector
D = Minor Collector , E = Local

Section = Unique ID for pavement section.

PUBLIC WORKS
SAN LUIS OBISPO COUNTY

County of San Luis Obispo
2012 Street Segment Listing

Road Number	Road Name	Section	From	To	PCI when inspected	Date Inspected	Community	Tier Group	Road Class	Length	Width
5154	Dover Canyon Road	1120	2 miles south of north end	1 mile south of north end	41	7/9/2010		4	E	5,280	18
5154	Dover Canyon Road	1130	Highway 46	2 miles south of north end	41	7/9/2010		4	E	2,018	23
5297	Dover Lane	3110	End	Charing Lane	82	8/11/2010	Cambria	1	E	104	36
1136	Dower Avenue	4110	South end	La Due St.	89	8/10/2010	Oceano	1	E	497	15
1137	Dower Avenue	4110	La Due St.	Temple St.	43	8/10/2010	Oceano	4	E	504	20
5510	Downing Avenue	3110	Berwick Drive	Cardiff Drive	40	8/20/2010	Cambria	4	E	946	17
5008	Drake Street	3110	Sherwood Drive	Ardath Drive	69	8/19/2010	Cambria	1	E	2,390	22
5039	Dreydon Avenue	3110	Berwick Drive	Tweed Avenue	71	8/20/2010	Cambria	1	E	2,005	23
5235	Dry Creek Road	1110	Paso Robles City Limits	Jardine Road	11	9/1/2010	Paso Robles	4	E	1,671	20
5511	Duncan Road	1110	Las Tables Rd.	Petersen Ranch Rd.	83	7/6/2010	Templeton	1	E	1,417	37
4272	E Street	3110	Ocean Front Ave.	North Ocean Ave.	38	8/16/2010	Cayucos	4	E	150	34
4272	E Street	3120	North Ocean Ave.	Northeast end	81	8/16/2010	Cayucos	1	E	1,225	50
5551	East Centre Street	1110	First Street	Toby Way	100	12/20/2011	Shandon	1	E	2,466	25
5551	East Centre Street	1120	Toby Way	End of Co. Maint. Rd.	99	12/20/2011	Shandon	1	C	4,672	24
1352	Eastview Way	4110	Montclair	Northview Ave.	30	8/9/2010	Nipomo	4	E	307	28
2216	Echo Canyon Court	4110	South end	Plancha Way	75	7/29/2010	Arroyo Grande	1	E	746	27
5189	Eddy Street	1110	Old County Rd.	Las Tables Rd.	95	7/6/2010	Templeton	1	E	1,372	26
1160	Eighteenth Street	4110	Wilmar Ave.	G.B.City Limits	38	7/22/2010	Oceano	4	E	907	26
4247	Eighteenth Street - Cayucos	3110	Pacific Ave.	Pacific Avenue	92	8/17/2010	Cayucos	1	E	450	21
3172	Eighteenth Street - Los Osos	3110	South end (Ramona Ave.)	Pismo Ave.	75	8/12/2010	Los Osos	1	E	667	24
3172	Eighteenth Street - Los Osos	3120	Paso Robles Ave.	El Moro Bikeway	77	8/12/2010	Los Osos	1	E	717	27
5184	Eighth Street	1110	Old County Rd.	Blackburn St.	100	10/30/1987	Templeton	1	E	95	33
5184	Eighth Street	1120	Crocker St.	East end	44	7/6/2010	Templeton	4	E	737	28
4263	Eighth Street	3110	South Ocean Ave.	Northeast end	87	8/17/2010	Cayucos	1	E	385	23
4263	Eighth Street	3120	Pacific Ave.	South Ocean Ave.	94	8/17/2010	Cayucos	1	E	642	21
3047	Eighth Street - Los Osos	3110	Santa Ynez Avenue	Ramona Avenue	38	8/11/2010	Los Osos	4	E	2,065	21
3047	Eighth Street - Los Osos	3120	Ramona Avenue	Santa Maria Avenue	49	8/11/2010	Los Osos	4	E	2,723	20
3102	El Camino Real	1110	Estrada Avenue	1 mile north of Estrada Ave.	75	7/14/2010		1	C	5,280	33
3102	El Camino Real	1120	1 mile north of Estrada Ave.	Linden Ave.	73	7/14/2010		1	C	1,569	33
3102	El Camino Real	1130	Linden	Pine Avenue	69	7/14/2010		1	C	2,249	33
3102	El Camino Real	1140	Pine Avenue	Santa Margarita Road	72	7/14/2010		1	C	4,165	33
3102	El Camino Real	1150	Santa Margarita Road	Carmel Road	49	7/14/2010		2	C	2,803	46
3102	El Camino Real	1160	Carmel Road	Santa Clara Road	54	7/14/2010		2	C	4,810	34
3102	El Camino Real	1170	Santa Clara Road	Atascadero City Limits	61	7/14/2010		2	C	3,341	32
1393	El Campo Road	4110	Woodland Hills	Halcyon Road	74	8/9/2010	Arroyo Grande	1	E	4,400	41
1393	El Campo Road	4120	Halcyon Road	Chamisal Ln.	67	8/9/2010	Arroyo Grande	1	E	4,618	31
1393	El Campo Road	4130	Chamisal Ln.	Los Berros Road	45	8/9/2010	Arroyo Grande	4	E	3,945	31
1393	El Campo Road	4140	Los Berros Road	Brady Ln.	60	8/9/2010	Arroyo Grande	4	E	4,558	30
1393	El Campo Road	4150	Brady Ln.	Highway 101	81	8/9/2010	Arroyo Grande	1	E	3,225	25
1022	El Cerrito Drive	4110	End	La Loma Dr.	22	7/27/2010	Nipomo	4	I	1,390	29
3012	El Dorado Street	3110	South end	Howard Ave.	89	4/23/2010	Los Osos	1	E	1,904	33
3031	El Moro Avenue	3110	Second St.	Twelfth St.	39	8/10/2010	Los Osos	3	C	3,382	22
3031	El Moro Avenue	3120	South Bay Blvd.	East end	44	8/10/2010	Los Osos	3	E	1,097	31
5203	El Pomar Drive	1110	Templeton Rd.	1 mile east of Templeton Rd.	97	6/23/2010		1	D	5,280	25
5203	El Pomar Drive	1120	1 mile north of Templeton Rd.	Vaquero Road	97	6/23/2010		1	D	2,410	25
5203	El Pomar Drive	1130	Vaquero Rd.	1 mile north of Vaquero Rd.	53	6/23/2010		3	D	5,280	34
5203	El Pomar Drive	1140	1 mile north of Vaquero Rd.	Neal Spring Rd.	56	6/23/2010		3	D	1,390	26
5203	El Pomar Drive	1150	Neal Spring Rd.	Lupine Ln.	38	6/23/2010		3	D	5,786	25
5203	El Pomar Drive	1160	Lupine Ln.	Hollyhock Rd.	24	6/23/2010		3	D	1,745	26
5203	El Pomar Drive	1170	Hollyhock Ln.	Redondo Ln.	40	6/23/2010		3	D	3,915	25
5203	El Pomar Drive	1180	Redondo Ln.	Almond Dr.	25	6/23/2010		3	D	2,250	25
5203	El Pomar Drive	1190	Almond Dr.	South El Pomar Rd.	33	6/23/2010		3	D	4,232	24
5203	El Pomar Drive	1200	South El Pomar Rd.	1 mile east of South El Pomar Rd.	19	6/23/2010		3	D	5,280	23
5203	El Pomar Drive	1210	1 mile east of South El Pomar Rd.	2 miles east of South El Pomar Rd.	22	6/23/2010		3	D	5,280	24
5203	El Pomar Drive	1220	2 miles east of South El Pomar Rd.	Cripple Creek Rd.	38	6/23/2010		3	D	4,908	24
5322	El Portal Drive	1110	Highway 41	Escondido Way	31	6/17/2010	Shandon	4	E	524	20

Class = Road classification,
A = Arterial, C = Collector
D = Minor Collector , E = Local

Section = Unique ID for pavement section.

PUBLIC WORKS
SAN LUIS OBISPO COUNTY

County of San Luis Obispo
2012 Street Segment Listing

Road Number	Road Name	Section	From	To	PCI when inspected	Date Inspected	Community	Tier Group	Road Class	Length	Width
2028	El Rancho Lane	4110	School Road	North end	57	7/26/2010		4	E	1,288	26
4224	El Sereno Avenue	3110	West end	Shearer Avenue	46	8/18/2010	Cayucos	4	E	324	20
2210	El Sueno Way	4110	Stage Coach Rd.	East end	72	7/29/2010	Arroyo Grande	1	E	651	20
6032	Eleventh Street	1110	West end / K St.	Mission Street	33	6/22/2010	San Miguel	3	E	810	42
6032	Eleventh Street	1120	Mission Street	East end, Lubova Way	64	6/22/2010	San Miguel	3	E	1,048	33
3043	Eleventh Street - Los Osos	3110	Los Olivos Avenue	Santa Ynez Avenue	26	8/10/2010	Los Osos	2	C	680	39
3043	Eleventh Street - Los Osos	3120	Santa Ynez Avenue	Ramona Ave.	60	8/10/2010	Los Osos	2	C	2,052	25
3043	Eleventh Street - Los Osos	3130	Ramona Avenue	El Moro Avenue	81	8/10/2010	Los Osos	1	C	2,039	26
3043	Eleventh Street - Los Osos	3140	El Moro Road	Santa Ysabel Avenue	86	8/10/2010	Los Osos	1	C	1,370	33
3043	Eleventh Street - Los Osos	3150	Santa Ysabel Avenue	North end	67	8/10/2010	Los Osos	1	C	649	21
4260	Eleventh Street - Cayucos	3110	Pacific Ave.	South Ocean Ave.	92	8/17/2010	Cayucos	1	E	948	23
4329	Elizabeth Court	1110	North end	Dolores Lane	95	7/9/2010	Templeton	1	E	800	26
5382	Ellis Avenue	3110	South end	Richard Avenue	77	8/19/2010	Cambria	1	E	1,314	20
1121	Elm Street	4110	Paso Robles St.	AG City Limits	34	7/22/2010	Oceano	4	C	1,142	32
1399	Elvira Way	4110	Tanis Pl.	Tefft St.	85	8/2/2010	Nipomo	1	E	736	33
5048	Emerson Road	3110	Dorking Ave.	End of pavement	47	8/20/2010	Cambria	4	E	288	21
5048	Emerson Road	3120	Begin AC	End of pavement	79	8/20/2010	Cambria	1	E	641	21
5009	Emmons Road	3110	Kerwin Street	Windsor Boulevard	70	8/19/2010	Cambria	1	E	2,193	18
3109	Encina Avenue	1110	F Street	End	97	7/14/2010	Santa Margarita	1	E	2,233	26
1193	Encino Lane	4110	Juniper St.	End (north)	59	8/3/2010	Nipomo	4	E	584	33
2009	Erhart Road	4110	Old Oak Park Rd.	North end	60	7/21/2010	Arroyo Grande	4	E	3,460	22
4335	Eric Lane	1110	Templeton Hills Road	End	96	7/9/2010	Templeton	1	E	925	33
1445	Erica Court	4110	Southwest end	Tierra Nueva Ln.	79	7/22/2010	Oceano	1	E	396	43
5074	Ernest Place	3110	Pierce Avenue	Pineridge Drive	72	8/19/2010	Cambria	1	E	390	19
5074	Ernest Place	3120	Begin AC	Malvern Dr.	52	8/19/2010	Cambria	4	E	119	17
5323	Escondido Way	1110	Mesa Grande Drive (East)	Mesa Grande Dr. (West)	46	6/17/2010	Shandon	4	E	1,426	19
5229	Estrella Road	1110	River Road	1 mile east of River Road	93	10/11/2011		1	C	5,280	20
5229	Estrella Road	1120	1 mile east of River Road	2 miles east of River Road	84	10/11/2011		1	C	5,280	19
5229	Estrella Road	1130	2 miles east of River Road	3 miles east of River Road	92	10/11/2011		1	C	5,280	21
5229	Estrella Road	1140	3 miles east of RIver Road	Airport Road	95	10/11/2011		1	C	1,668	20
5229	Estrella Road	1150	Airport Road	Pleasant Rd.	25	6/17/2010		4	C	2,674	20
5229	Estrella Road	1160	Pleasant Rd.	Ranchita Canyon Road	46	6/17/2010		4	C	7,688	20
5229	Estrella Road	1170	Ranchita Canyon Road	Jardine Road	42	6/17/2010		4	C	5,206	20
5229	Estrella Road	1180	Jardine Road	1 mile east of Jardine Road	92	6/17/2010		1	C	5,280	22
5229	Estrella Road	1190	1 mile east of Jardine Road	2 miles east of Jardine Road	92	6/17/2010		1	C	5,280	22
5229	Estrella Road	1200	2 miles east of Jardine Road	East end of Martingale Circle	92	6/17/2010		1	C	4,996	22
5229	Estrella Road	1210	9.140 - east of Martingale Circle	1 mile east of Martingale Cir.	93	6/17/2010		1	C	5,280	22
5229	Estrella Road	1220	1 mile east of Martingale Cir.	2 miles east of Martingale Cir.	75	6/17/2010		1	C	5,280	22
5229	Estrella Road	1230	2 miles east of Martingale Cir.	3 miles east of Martingale Cir.	73	6/17/2010		1	C	5,280	22
5229	Estrella Road	1240	3 miles east of Martingale Cir.	Hwy. 46	71	6/17/2010		1	C	3,687	22
5229	Estrella Road	1250	Hwy. 46	River Grove Dr.	29	6/17/2010		4	E	2,138	22
5072	Eton Road	3110	Main Street	Burton Drive	60	8/18/2010	Cambria	3	C	2,182	26
1254	Eucalyptus Road	4110	West end/Amador Way	Viva Way	86	7/27/2010	Nipomo	1	E	2,718	22
1254	Eucalyptus Road	4120	Villa Park Way	Viva Way	80	7/27/2010	Nipomo	1	E	3,893	22
1254	Eucalyptus Road	4130	Osage St.	Villa Park Way	82	7/27/2010	Nipomo	1	E	4,300	26
1254	Eucalyptus Road	4140	Osage St.	Tefft St.	44	7/27/2010	Nipomo	4	E	3,373	34
1254	Eucalyptus Road	4150	Tefft St.	La Qunita Dr.	75	7/27/2010	Nipomo	1	E	379	30
4306	Eureka Lane	1110	End	Templeton Road	54	9/1/2010	Templeton	4	E	2,121	24
2093	Evans Road	3110	Davenport Creek Rd.	East end	73	3/31/2010	San Luis Obispo	1	E	2,637	22
1044	Eve Street	4110	Burton St.	End	10	8/10/2010	Nipomo	4	E	307	20
5354	Evelyn Court	3110	End	Kathryn Drive	44	8/11/2010	Cambria	4	E	400	30
5512	Evensong Way	3110	MacLeod Way	Wood Drive	57	8/18/2010	Cambria	4	E	447	36
1367	Evergreen Way	4110	331' south of Camino Caballo	Camino Caballo	88	8/3/2010	Nipomo	1	E	331	18
2204	Evy Lane	4110	North end	Phillips Road	80	7/20/2010	Arroyo Grande	1	E	215	20
5296	Exeter Lane	3110	South end	Chiswick Way	65	8/11/2010	Cambria	4	E	1,136	36
6012	Exline Road	1110	Highway 101	Monterey Road	84	8/30/2010	Paso Robles	1	E	165	35

Class = Road classification,
A = Arterial, C = Collector
D = Minor Collector , E = Local

Section = Unique ID for pavement section.

PUBLIC WORKS
SAN LUIS OBISPO COUNTY

County of San Luis Obispo
2012 Street Segment Listing

Road Number	Road Name	Section	From	To	PCI when inspected	Date Inspected	Community	Tier Group	Road Class	Length	Width
6012	Exline Road	1120	Stockdale Road	Highway 101	66	6/29/2010	Paso Robles	1	E	106	36
5335	Exotic Gardens Road	3110	Highway 1	End	83	8/11/2010		1	E	1,059	23
3103	F Street	1110	East end	Pinal Avenue	98	7/14/2010	Santa Margarita	1	E	420	22
3103	F Street	1120	Pinal Avenue	End	95	7/14/2010	Santa Margarita	1	E	2,315	24
4279	F Street	3110	Saint Mary Ave.	Fresno Ave.	89	8/16/2010	Cayucos	1	E	407	25
3170	Fairchild Way	3110	Los Osos Valley Road	Los Olivos Avenue	17	8/12/2010	Los Osos	3	E	860	36
5010	Fallbrook Street	3110	Windsor Boulevard	Marlborough Lane	91	8/19/2010	Cambria	1	E	609	18
4086	Farm Lane	1110	South end	Harvest Way	91	8/31/2010		1	E	612	28
4385	Fava Court	1110	Via Rojas	End	87	7/9/2010	Templeton	1	E	464	33
3022	Fearn Avenue	3110	South end, begin pavement	Ramona Ave.	82	4/30/2010	Los Osos	1	E	1,377	22
1339	Felicity Way	4110	Story St.	Martita Pl.	80	7/29/2010	Nipomo	1	E	571	33
2126	Fern Canyon Lane	3110	South end	Squire Cyn. Rd.	63	7/20/2010	Avila Beach	4	E	496	18
5513	Fern Drive	3110	West end, begin AC	Burton Dr.	83	8/23/2010	Cambria	1	E	422	21
1413	Ferndale Road	4110	Zenon Way	Aloma Lane	84	8/5/2010	Nipomo	1	E	3,170	22
3048	Ferrell Avenue	3110	Ninth Street	End	43	8/11/2010	Los Osos	4	E	2,796	19
2094	Fiero Lane	3110	West end	Hwy. 227	49	8/30/2010	San Luis Obispo	3	E	777	37
6026	Fifteenth Street	1110	West end, begin pavement	Mission Street	43	6/24/2010	San Miguel	4	E	867	40
6027	Fifteenth Street	1110	N Street	Rio Vista Place	76	6/22/2010	San Miguel	1	E	1,144	38
1111	Fifteenth Street	4110	Ocean St.(@Hwy.1)	Wilmer Ave.	69	7/22/2010	Oceano	1	E	1,463	30
4252	Fifteenth Street - Cayucos	3110	Pacific Avenue	Cass Ave.	91	8/17/2010	Cayucos	1	E	485	22
3168	Fifteenth Street - Los Osos	3110	South end	North end	42	8/12/2010	Los Osos	4	E	4,572	21
5197	Fifth Street	1110	Old County Rd.	End	90	7/6/2010	Templeton	1	E	1,005	42
4266	Fifth Street	3110	Pacfic Ave.	South Ocean Ave.	83	8/16/2010	Cayucos	1	E	484	22
3039	Fifth Street - Los Osos	3110	South end	Ramona Avenue	86	4/30/2010	Los Osos	1	E	510	21
3039	Fifth Street - Los Osos	3120	Ramona Ave.	Santa Ysabel Avenue	86	4/30/2010	Los Osos	1	E	3,398	21
3039	Fifth Street - Los Osos	3130	Santa Ysabel Avenue	North end	82	4/30/2010	Los Osos	1	E	344	22
5181	Finch Street	1110	Linclon Ave.	Gough Ave.	38	7/6/2010	Templeton	4	E	255	31
5070	Finney Road	3110	London Ave.	Green St.	63	8/18/2010	Cambria	4	E	293	21
1224	Fir Place	4110	Nopal Way	Higos Way	81	7/29/2010	Nipomo	1	E	574	25
5368	Fir Tree Way	1110	Golden Meadow Drive	Amber Drive	76	7/2/2010	Templeton	1	E	295	33
5193	First Street	1110	Brewer Street	Old County Road	85	7/6/2010	Templeton	1	E	810	37
2075	First Street - Avila	3110	Avila Beach Dr.	San Rafael St.	76	7/20/2010	Avila Beach	1	E	1,916	40
4271	First Street - Cayucos	3110	Pacific Ave.	South Ocean Ave.	82	8/16/2010	Cayucos	1	E	312	28
3157	First Street - Los Osos	3110	Santa Lucia Ave.	Santa Maria Ave.	84	4/30/2010	Los Osos	1	E	1,363	21
5223	First Street - Shandon	1110	San Juan St.	Camatti St.	70	6/17/2010	Shandon	1	E	1,412	33
4336	Fisher Court	1110	Brewer Street	West end	96	7/6/2010	Templeton	1	E	136	36
1496	Flint Place	4110	West end	Mary Ave.	91	8/2/2010	Nipomo	1	E	165	22
5179	Florence Street	1110	Las Tablas Road	Las Tablas Road	95	7/6/2010	Templeton	1	E	1,906	31
4225	Flores Avenue	3110	West end	Ocean Boulevard	88	8/18/2010	Cayucos	1	E	100	30
3083	Foothill Blvd.	3110	San Luis Obispo City Limits	Urban/Rural Boundary	84	7/15/2010		1	A	3,168	32
3083	Foothill Blvd.	3120	Urban/Rural Boundary	Los Osos Valley Rd.	81	7/15/2010	San Luis Obispo	1	A	6,150	40
5175	Forest Avenue	1110	Florence Street	Eddy Street	96	7/6/2010	Templeton	1	E	895	25
1508	Fountain Avenue	4110	Ocean St.	Northeast end	32	7/21/2010	Oceano	4	E	956	22
6028	Fourteenth Street	1110	K Street	Mission Street	67	6/24/2010	San Miguel	1	E	814	38
4253	Fourteenth Street	3110	Pacific Avenue	Cass Ave.	91	8/17/2010	Cayucos	1	E	420	27
1182	Fourteenth Street	4110	South end	Creston Street	86	7/22/2010	Oceano	1	E	1,090	30
3167	Fourteenth Street - Los Osos	3110	South end	North end	47	8/12/2010	Los Osos	4	E	5,051	21
5196	Fourth Street	1110	Old County Rd.	East end	72	7/6/2010	Templeton	1	E	718	33
4267	Fourth Street - Cayucos	3110	Pacific Ave.	South Ocean Ave.	91	8/16/2010	Cayucos	1	E	409	22
4267	Fourth Street - Cayucos	3120	South Ocean Ave.	Park Ave.	80	8/16/2010	Cayucos	1	E	548	21
3038	Fourth Street - Los Osos	3110	Ramona Ave.	El Moro Ave.	53	4/30/2010	Los Osos	2	E	1,973	20
3038	Fourth Street - Los Osos	3120	El Moro Ave.	Santa Ysabel Ave.	57	4/30/2010	Los Osos	2	E	1,360	20
3038	Fourth Street - Los Osos	3130	Santa Ysabel Ave.	North end	63	4/30/2010	Los Osos	2	E	475	30
2125	Fox Canyon Lane	4110	North end	Badger Canyon	78	7/29/2010	Arroyo Grande	1	E	1,458	25
3087	Foxhollow Road	3110	Highway 101	End	18	8/30/2010	San Luis Obispo	4	E	1,467	14
5348	Foxtail Lane	1110	End	Petersen Ranch Road	96	7/7/2010	Templeton	1	E	1,461	23

Class = Road classification,
A = Arterial, C = Collector
D = Minor Collector , E = Local

Section = Unique ID for pavement section.

PUBLIC WORKS
SAN LUIS OBISPO COUNTY

County of San Luis Obispo
2012 Street Segment Listing

Road Number	Road Name	Section	From	To	PCI when inspected	Date Inspected	Community	Tier Group	Road Class	Length	Width
1264	Frank Court	4110	South end	Theodora St.	80	8/2/2010	Nipomo	1	E	237	31
4282	Fresno Avenue	3110	E Street	Bakersfield Ave.	32	8/16/2010	Cayucos	4	E	1,160	22
3011	Fresno Street	3110	Marianella Place	Howard Ave.	87	4/23/2010	Los Osos	1	E	1,572	33
1107	Front Street	4110	Hwy. 1	Nipomo St.	82	7/21/2010	Oceano	1	C	591	23
2076	Front Street	3110	San Juan Street	San Francisco St.	76	7/20/2010	Avila Beach	1	E	363	55
2076	Front Street	3120	San Miguel St.	San Rafael St.	80	7/20/2010	Avila Beach	1	E	1,081	62
1259	Frontage Road	4110	Los Berros Road	Summit Station Road	60	8/4/2010	Nipomo	4	E	2,416	33
1035	Frontage Road	4110	Southland Dr.	Division St.	87	7/29/2010	Nipomo	1	C	31,125	43
1035	Frontage Road	4120	Division St.	Tefft St.	49	7/29/2010	Nipomo	4	C	3,219	26
1035	Frontage Road	4130	South end of north portion	Sandydale Dr.	70	7/29/2010	Nipomo	1	C	3,143	28
5347	Frontier Way	1110	Herdsman Way	Perterson Ranch Road	91	7/6/2010	Templeton	1	E	4,462	29
1181	Futura Lane	4110	Summit Station Rd.	End	21	8/4/2010	Nipomo	4	E	489	19
4278	G Street	3110	Saint Mary Ave.	Fresno Ave.	85	8/16/2010	Cayucos	1	E	407	23
5291	Gahan Place	1110	PRCL	Highway 46	42	9/1/2010	Paso Robles	4	E	1,073	23
5011	Gaines Street	3110	Windsor Boulevard	Marlborough Lane	89	8/19/2010	Cambria	1	E	601	18
1009	Galaxy Street	4110	Mercury St.	Neptune St.	98	7/28/2010	Nipomo	1	E	750	37
2051	Gallant Place	3110	End	Charles Lane	70	9/7/2010	San Luis Obispo	1	E	175	34
1333	Gardenia Way	4110	Tefft St.	Primrose Lane	74	8/2/2010	Nipomo	1	E	670	33
2052	Gary Place	3110	Charles Lane	End	59	3/12/2010		4	E	375	33
5380	Gaucho Court	1110	End	Tamarack Way	96	7/6/2010	Templeton	1	E	229	33
5216	Geneseo Road	1210	Creston Rd.	River Crossing	37	6/24/2010		4	D	5,789	19
5216	Geneseo Road	1220	River Crossing	Linne Rd.	22	6/24/2010		4	D	5,281	18
5216	Geneseo Road	1230	Linne Rd.	1 mile north of Linne Rd.	26	6/24/2010		4	D	5,280	21
5216	Geneseo Road	1240	1 mile north of Linne Rd.	2 miles north of Linne Rd.	36	6/24/2010		4	D	5,280	21
5216	Geneseo Road	1250	2 miles north of Linne Rd.	3 miles north of Linne Rd.	63	6/24/2010		4	D	5,280	22
5216	Geneseo Road	1260	Moon Valley Road	Union Rd.	67	6/24/2010		1	D	4,323	23
5216	Geneseo Road	1280	Union Rd.	Gentle Hills Rd.	50	6/24/2010		4	D	2,750	22
5216	Geneseo Road	1290	Gentle Hills Rd.	Hwy. 46	61	6/24/2010		4	D	5,280	23
1327	George Way	4110	Camino Caballo	End	69	8/3/2010	Nipomo	1	E	1,324	18
4342	Gibson Road	1110	End	Main Street	96	7/6/2010	Templeton	1	E	562	38
3211	Gilardi Road	3110	Highway 1	Tomasini Road	30	3/1/2010		4	E	108	24
5221	Gillis Canyon Road, main part	1110	Shandon San Juan Rd.	1 mile east of Shandon San Juan Rd.	10	6/22/2010		4	E	5,280	17
5221	Gillis Canyon Road, main part	1120	1 mile east of Shandon San Juan Rd.	2 miles east of Shandon San Juan Rd.	26	6/22/2010		4	E	5,280	16
5221	Gillis Canyon Road, main part	1130	2 miles east of Shandon San Juan Rd.	3 miles east of Shandon San Juan Rd.	20	6/22/2010		4	E	5,280	17
5221	Gillis Canyon Road, main part	1140	3 miles east of Shandon San Juan Rd.	4 miles east of Shandon San Juan Rd.	24	6/22/2010		4	E	5,280	16
5221	Gillis Canyon Road, main part	1150	4 miles east of Shandon San Juan Rd.	Begin gravel	31	6/22/2010		4	E	1,976	16
5220	Gillis Canyon Road, South Branch	1110	Main Gillis Cyn. Rd.	Gravel	62	6/17/2010		4	E	5,428	13
1324	Glenhaven Place	4110	Hetrick Road	Amber Way	49	8/4/2010	Nipomo	4	E	1,924	26
3010	Glenn Street	3110	Butterfly Lane	Howard Ave.	87	4/23/2010	Los Osos	1	E	1,289	33
2045	Glennheim Court	3110	Country Club Dr.	End	86	3/18/2010		1	E	158	35
2208	Glenview Lane	3110	Southeast end	Los Ranchos Rd.	72	7/16/2010	San Luis Obispo	1	E	447	33
4347	Godell Street	1110	End	Bethel Road	96	7/9/2010	Templeton	1	E	550	33
1431	Gold Crest Drive	4110	Hazel Lane	North end	77	7/29/2010	Nipomo	1	E	773	43
1361	Golden Leaf Lane	4110	South end	Silver Leaf Ct.	85	7/28/2010	Nipomo	1	E	104	33
5365	Golden Meadow Drive	1110	Theater Drive	End	57	7/2/2010	Templeton	3	E	3,009	33
1295	Golf Course Lane	4110	West end	Black Lake Cyn. Dr.	55	8/5/2010	Nipomo	4	E	1,129	37
5515	Gough Avenue	1110	Finch Street	End	32	7/6/2010	Templeton	4	E	519	22
5288	Grace Drive	1110	North end	Ross Drive	22	6/17/2010	Whitley Gardens	4	E	2,282	20
5288	Grace Drive	1120	Ross Drive	South end	74	6/17/2010	Whitley Gardens	1	E	631	19
4226	Gracia Avenue	3110	Studio Drive	End	75	8/18/2010	Cayucos	1	E	209	24
4390	Granache Way	1110	Paseo Excelsus	Bethel Road	87	7/9/2010	Templeton	1	E	1,457	33
1030	Grande Avenue	4110	Southwest end of pavement	Orchard Ave.	81	7/29/2010	Nipomo	1	E	1,124	29
1030	Grande Avenue	4120	Frontage Rd.	Orchard Ave.	56	7/29/2010	Nipomo	4	C	3,894	33
5393	Granite Road	1110	Whitewater Road	Creekside Ranch Road	89	7/2/2010	Templeton	1	E	771	33
4320	Grapevine Way	1110	Vineyard Drive	New Wine Place	22	7/9/2010	Templeton	4	E	1,010	20
4393	Gray Pine Avenue	1110	Terebinth Lane	Petersen Ranch Rd.	99	6/29/2011	Templeton	1	E	522	33

87

Class = Road classification,
A = Arterial, C = Collector
D = Minor Collector , E = Local

Section = Unique ID for pavement section.

PUBLIC WORKS
SAN LUIS OBISPO COUNTY

County of San Luis Obispo
2012 Street Segment Listing

Road Number	Road Name	Section	From	To	PCI when inspected	Date Inspected	Community	Tier Group	Road Class	Length	Width
1487	Green Leaf Lane	4110	Ida Pl.	East end	74	8/25/2010	Nipomo	1	E	132	33
3068	Green Oaks Drive	3110	Bay Oaks Drive	East end	56	4/30/2010	Los Osos	4	E	1,438	36
1475	Green Place	4110	West end	El Campo Rd.	86	8/9/2010	Nipomo	1	E	702	24
5140	Green Street	3110	Finney Street	Ardath Drive	49	8/18/2010	Cambria	4	E	1,774	18
5140	Green Street	3120	Ardath Drive	North end (0.00mi.)	70	8/18/2010	Cambria	1	E	802	22
2041	Greengate Road	3110	Hwy. 227	End of pavement	50	7/28/2010		4	E	3,100	20
1482	Grove Lane	4110	West end	Oakglen Ave.	87	8/25/2010	Nipomo	1	E	475	24
5148	Grove Street	3110	Hartford St.	East end	70	8/17/2010	Cambria	1	E	1,214	30
3163	Grove Street	3110	Pecho Rd.	Nancy Avenue	83	4/23/2010	Los Osos	1	E	485	21
1155	Guadalupe Road	4110	Willow Road	North end	57	8/10/2010	Nipomo	4	E	2,344	28
5111	Guildford Drive	3110	Huntington Road	Plymouth Street	82	8/17/2010	Cambria	1	E	1,332	19
3204	H Street	1110	Yerba Buena Avenue	End	96	7/14/2010	Santa Margarita	1	E	3,000	27
4277	H Street	3110	Saint Mary Ave.	Fresno Ave.	73	8/16/2010	Cayucos	1	E	407	26
2058	Hacienda Avenue	3110	Caballeros Ave.	Machado Lane	93	3/18/2010	San Luis Obispo	1	E	3,432	32
4227	Hacienda Drive	3110	End	Ocean Boulevard	74	8/17/2010	Cayucos	1	E	1,271	23
5036	Haddon Drive	3110	Ardath Drive	End (Gravel)	74	8/20/2010	Cambria	1	E	498	21
4213	Haines Avenue	3110	Ocean Ave.	End	72	8/18/2010	Cayucos	1	E	387	22
4213	Haines Avenue	3120	Ocean Ave.	Davies Ave.	58	10/3/2011	Cayucos	4	E	385	22
1079	Halcyon Road	4110	Hwy. 1	1 mile south of Hwy. 1	89	8/10/2010		1	C	5,280	41
1139	Halcyon Road	4110	Hwy. 1	The Pike	85	8/10/2010	Oceano	1	C	3,009	32
1079	Halcyon Road	4120	1 mile south of Hwy. 1	Red Tail Meadow Ln.	69	8/10/2010	Arroyo Grande	1	C	4,620	38
1079	Halcyon Road	4130	Red Tail Meadow Ln.	Oak Dr.	75	8/10/2010	Arroyo Grande	1	C	4,640	32
1079	Halcyon Road	4140	Meadow Oak Dr.	Zenon Way	76	8/10/2010	Nipomo	1	C	1,995	30
4382	Hanging Tree Lane	1110	North end	Neal Spring Rd.	89	6/30/2010		1	E	3,469	26
2096	Hansen Lane	3110	Orcutt Rd.	East end of pavement	48	8/30/2010	San Luis Obispo	4	E	1,964	20
1105	Harding Drive	4110	Norswing Dr.	Hwy. 1	53	7/21/2010	Oceano	4	E	278	27
4294	Harmony Valley Road	3110	Highway 1	End of pavement	22	8/23/2010		3	E	722	30
5381	Harness Court	1110	End	Tamarack Way	95	7/6/2010	Templeton	1	E	146	36
1404	Harrier Lane	4110	End	Blackhawk Wy	71	7/29/2010	Nipomo	1	E	552	33
5376	Hartford Street	3110	Sheffield Street	Pineknolls Drive	63	8/17/2010	Cambria	4	E	999	21
5376	Hartford Street	3120	Pineknolls Dr.	Hillcrest Drive	80	8/17/2010	Cambria	1	E	1,789	24
1483	Harvest Place	4110	South end	Primrose Lane	72	8/25/2010	Nipomo	1	E	304	33
4085	Harvest Way	1110	South end	Northeast end	87	8/31/2010		1	E	4,266	28
5012	Harvey Street	3110	Sherwood Drive	Marlborough Lane	91	8/19/2010	Cambria	1	E	781	19
5121	Hastings Street	3110	Nottingham Dr.	End of pavement	58	8/17/2010	Cambria	4	E	587	21
5121	Hastings Street	3120	Whitehall Ave.	Guildford St.	75	8/17/2010	Cambria	1	E	1,181	21
5188	Hawley Street	1110	Salinas Ave.	Abramson Rd.	96	7/6/2010	Templeton	1	E	2,596	33
1200	Hazel Lane	4110	Tefft Street	Briar Rose Ln.	43	7/28/2010	Nipomo	3	C	2,700	35
4376	Headwaters Road	1110	Creekside Ranch Road	River Run Road	92	7/2/2010	Templeton	1	E	668	33
5270	Hearst Drive	3110	Vista Del Mar	Pico Avenue	83	8/12/2010	San Simeon	1	E	2,165	33
4354	Heather Court	1110	End	Las Tablas Road	84	7/7/2010	Templeton	1	E	385	31
1166	Heather Court	4110	South end	Beverly Drive	63	7/29/2010	Nipomo	4	E	262	32
4349	Helgren Court	1110	End	Las Tablas Road	73	7/7/2010	Templeton	1	E	565	19
1219	Helroy Road	4110	Pomeroy Rd.	End	61	8/3/2010	Nipomo	4	E	1,133	27
4326	Hemingway Lane	1110	Santa Rita Road	End	73	7/9/2010	Templeton	1	E	518	20
1269	Henderson Lane	4110	Highway 1	End	77	8/11/2010	Oceano	1	E	261	34
3133	Henrietta Avenue	3110	Pecho Road	Pine Avenue	68	4/23/2010	Los Osos	1	E	2,161	23
5349	Herdsman Way	1110	Bethel Road	Frontier Way	91	7/6/2010	Templeton	1	E	5,195	26
2109	Heritage Lane	4110	La Teena Pl.	East end	75	7/20/2010	Arroyo Grande	1	E	1,559	30
1265	Hetrick Avenue	4110	Willow Rd.	Summit Station Rd.	100	12/20/2010	Nipomo	1	E	5,417	24
1265	Hetrick Avenue	4120	Glenhaven Pl.	Willow Rd.	49	8/4/2010	Nipomo	4	E	2,211	23
2034	Hi Mountain Road	4110	Lopez Drive	Upper Lopez Canyon Road P/C	88	7/21/2010		1	E	4,498	22
2034	Hi Mountain Road	4120	Upper Lopez Canyon Road	MP 1.895	58	7/21/2010		4	E	5,508	20
2034	Hi Mountain Road	4130	MP 1.895	MP 2.895	41	7/21/2010		4	E	5,280	21
2034	Hi Mountain Road	4140	MP 2.895	Big Baldy Way	35	7/21/2010		4	E	5,422	22
2034	Hi Mountain Road	4150	Big Baldy Way	MP 4.922	81	7/21/2010		1	E	5,280	21

88

Class = Road classification,
A = Arterial, C = Collector
D = Minor Collector , E = Local

Section = Unique ID for pavement section.

PUBLIC WORKS
SAN LUIS OBISPO COUNTY

County of San Luis Obispo
2012 Street Segment Listing

Road Number	Road Name	Section	From	To	PCI when inspected	Date Inspected	Community	Tier Group	Road Class	Length	Width
2034	Hi Mountain Road	4160	MP 4.922	MP 5.922	78	7/21/2010		1	E	5,280	21
2034	Hi Mountain Road	4170	MP 5.922	6.254 - Begin gravel	79	7/21/2010		1	E	1,754	22
1513	Hiawatha Lane	4110	South end (Wilson)	Temple Street	74	8/10/2010	Oceano	1	E	1,010	18
1371	Hibiscus Court	4110	Alyssum Circle	End	54	8/2/2010	Nipomo	4	E	610	34
4233	Hidalgo Avenue	3110	Ocean Blvd.	Oriville Ave.	66	8/17/2010	Cayucos	1	E	208	20
1425	High Meadow Road	4110	Lassen Drive	Humbolt Dr.	73	7/28/2010	Nipomo	1	E	915	22
3056	Highland Drive	3110	Mar Vista Dr.	Bayview Heights Dr.	77	4/30/2010	Los Osos	1	C	5,485	38
1223	Higos Way	4110	Rosana Pl.	Fir Place	81	7/29/2010	Nipomo	1	E	1,270	30
2092	Higuera Street	3110	Begin Co. Maint Rd.	Hwy. 101 northbound on ramp	61	7/15/2010		2	A	2,092	32
2092	Higuera Street	3120	Hwy. 101 northbound on ramp	San Luis Obispo City Limits	48	7/15/2010		2	A	4,475	37
1032	Hill Street	4110	Ponderosa St.	Blume St.	86	8/2/2010	Nipomo	1	E	1,019	29
1032	Hill Street	4120	Blume St.	South Frontage Rd.	40	8/25/2010	Nipomo	3	E	1,631	23
5142	Hillcrest Drive	3110	Cornwall St.	Pinewood Dr.	65	8/17/2010	Cambria	4	E	3,726	26
2107	Hillside Lane	4110	Noyes Rd.	East end	44	7/20/2010	Arroyo Grande	4	E	1,667	27
2017	Hischier Lane	4110	Corbett Cyn. Rd.	East end	86	7/29/2010	Arroyo Grande	1	E	1,443	20
5518	Hog Canyon Road	1110	Estrella Road	1 mile east of Estrella Rd.	62	6/22/2010		3	D	5,280	23
5518	Hog Canyon Road	1120	1 mile north of Estrella Rd.	Independence Ranch Pl.	85	6/22/2010		1	D	1,597	23
5518	Hog Canyon Road	1130	Independence Ranch Pl.	1 mile north of Independence Ranch Pl.	87	6/22/2010		1	D	5,280	22
5518	Hog Canyon Road	1140	1 mile north of Independence Ranch Pl.	Buckhorn Ridge Pl.	82	6/22/2010		1	D	1,991	22
5518	Hog Canyon Road	1150	Buckhorn Ridge Place	Von Dollon Rd.	84	6/22/2010		1	D	4,823	22
5518	Hog Canyon Road	1160	Von Dollen Rd.	1 mile north of Von Dollen Rd.	33	6/22/2010		3	D	5,280	19
5518	Hog Canyon Road	1170	1 mile north of Von Dollen Rd.	2 miles north of Von Dollen Rd.	54	6/22/2010		3	D	5,280	15
5518	Hog Canyon Road	1180	MP 5.683	MP 6.683	49	6/22/2010		3	D	5,280	16
5518	Hog Canyon Road	1190	3 miles north of Von Dollen Rd.	Monterey County Line	24	6/22/2010		3	D	5,778	16
1453	Hogan Court	4110	Jones Lane	East end	77	8/4/2010	Nipomo	1	E	450	33
1129	Holden Avenue	4110	Twenty Second St.	End	76	7/22/2010	Oceano	1	E	793	29
5383	Holden Place	3110	Richard Avenue	Stuart Street	48	8/19/2010	Cambria	4	E	190	22
3205	Hollister Lane	3110	West end of pavement	East end	85	6/28/2010	Los Osos	1	E	1,655	23
5209	Hollyhock Lane	1110	El Pomar Dr.	Neal Spring Rd.	35	6/30/2010		4	E	5,208	21
4082	Homestead Road	1110	Highway 41	South El Pomar Road	76	6/24/2010		1	E	5,360	22
5362	Honey Way	1110	Hawley Street	Martin Road	96	7/6/2010	Templeton	1	E	1,180	33
1088	Honolulu Street	4110	End	Aloha Place	60	7/21/2010	Oceano	3	E	579	26
2127	Hoover Road	3110	Buckley Rd.	Sante Fe Rd.	92	3/31/2010		1	E	3,766	52
1171	Hope Way	4110	Palmer St.	Trevino Dr.	76	8/3/2010	Nipomo	1	E	405	32
4364	Hopkins Street	1110	Vineyard Drive	North end of south portion	83	7/9/2010	Templeton	1	E	1,502	26
4364	Hopkins Street	1120	South end of north portion	Sandalwood Lane	58	7/9/2010	Templeton	4	E	725	20
5190	Horstman Street	1110	Abramson Rd.	Las Tablas Rd.	95	7/6/2010	Templeton	1	E	1,328	38
3005	Houston Drive	3110	Rodman Drive	End	72	8/10/2010	Los Osos	1	E	1,222	33
3016	Howard Avenue	3110	East end	Solano Street	79	4/23/2010	Los Osos	1	E	1,758	38
2023	Huasna Road	4105	177' east of Pearwood Ave. @ PBCL	Lopez Dr.	89	7/26/2010		1	C	4,414	37
2023	Huasna Road	4110	Lopez Dr.	1 mile east of Lopez Dr.	83	7/26/2010		1	C	5,280	22
2023	Huasna Road	4120	1 mile east of Lopez Dr.	2 miles east of Lopez Dr.	78	7/26/2010		1	C	5,280	22
2023	Huasna Road	4130	2 miles east of Lopez Dr.	3 miles east of Lopez Dr.	86	7/26/2010		1	C	5,280	21
2023	Huasna Road	4140	3 miles east of Lopez Dr.	4 miles east of Lopez Dr.	84	7/26/2010		1	C	5,280	21
2023	Huasna Road	4150	4 miles east of Lopez Dr.	5 miles east of Lopez Dr.	87	7/26/2010		1	C	5,280	22
2023	Huasna Road	4160	5 miles east of Lopez Dr.	6 miles east of Lopez Dr.	81	7/26/2010		1	C	5,280	22
2023	Huasna Road	4170	6 miles east of Lopez Dr.	7 miles east of Lopez Dr.	89	7/26/2010		1	C	5,280	21
2023	Huasna Road	4180	7 miles east of Lopez Dr.	8 miles east of Lopez Dr.	85	7/26/2010		1	C	5,280	21
2023	Huasna Road	4190	8 miles east of Lopez Dr.	9 miles east of Lopez Dr.	91	7/26/2010		1	C	5,280	21
2023	Huasna Road	4200	9 miles east of Lopez Dr.	10 miles east of Lopez Dr.	89	7/26/2010		1	C	5,280	22
2023	Huasna Road	4210	10 miles east of Lopez Dr.	Huasna Townsite	91	7/26/2010	Arroyo Grande	1	C	1,489	23
1071	Huasna Townsite Road	4110	Huasna Rd.	1 mile from Huasna Rd.	31	7/27/2010		4	E	5,280	20
1071	Huasna Townsite Road	4120	1 mile from Huasna Rd.	2 miles south of Huasna Rd.	20	7/27/2010		4	E	5,280	20
1071	Huasna Townsite Road	4130	2 miles - 2 miles south of Huasna Rd.	Wooden Bridge	43	7/27/2010		4	E	5,180	20
5066	Hudson Avenue	3110	Pickwick Lane	Londonderry Lane	63	8/18/2010	Cambria	4	E	591	20
3101	Huer Huero Road	1110	Park Hill Rd.	1 mile east of Park Hill Rd.	42	6/14/2010		4	E	5,280	19

Class = Road classification,
A = Arterial, C = Collector
D = Minor Collector , E = Local

Section = Unique ID for pavement section.

PUBLIC WORKS
SAN LUIS OBISPO COUNTY

County of San Luis Obispo
2012 Street Segment Listing

Road Number	Road Name	Section	From	To	PCI when inspected	Date Inspected	Community	Tier Group	Road Class	Length	Width
3101	Huer Huero Road	1120	1 mile east of Park Hill Rd.	2 miles east of Park Hill Rd.	42	6/14/2010		4	E	5,280	18
3101	Huer Huero Road	1130	2 miles east of Park Hill Rd.	3 miles east of Park Hill Rd.	42	6/14/2010		4	E	5,280	21
3101	Huer Huero Road	1140	3 miles east of Park Hill Rd.	4 miles east of Park Hill Rd.	57	6/14/2010		4	E	5,280	21
3101	Huer Huero Road	1150	4 miles east of Park Hill Rd.	5 miles east of Park Hill Rd.	56	6/11/2010		4	E	5,280	20
3101	Huer Huero Road	1160	5 miles east of Park Hill Rd.	Highway 58	68	6/11/2010		1	E	4,632	21
1430	Humboldt Drive	4110	High Meadow Drive	Redwing St.	78	7/28/2010	Nipomo	1	E	1,253	26
3009	Humboldt Street	3110	Butterfly Lane	Howard Ave.	89	4/23/2010	Los Osos	1	E	1,315	32
1290	Hunter Ridge Lane	4110	South end	Pomeroy Rd.	67	8/4/2010	Nipomo	1	E	630	26
5388	Huntington Road	3110	Nottingham Dr.	Plymouth Street	52	8/17/2010	Cambria	4	E	2,947	21
1514	Hutton Road	4110	South end	Cuyama Ln.	52	8/26/2010	Nipomo	4	C	770	32
1514	Hutton Road	4120	Cuyama Lane	Vista Del Rio	100	1/10/2011	Nipomo	1	C	3,758	33
1514	Hutton Road	4130	Vista Del Rio	Joshua Street	100	12/21/2010	Nipomo	1	C	2,485	31
3206	I Street	1110	Wilhelmina Street	Highway 58	93	7/14/2010	Santa Margarita	1	E	4,568	28
4276	I Street	3110	Saint Mary Ave.	Fresno Ave.	76	8/16/2010	Cayucos	1	E	402	24
1436	Ida Place	4110	South Mesa Rd.	North end	74	7/29/2010	Nipomo	1	E	1,133	33
1211	Idyllwild Place	4110	Ralcoa Way	Guadalupe Rd	73	8/10/2010	Nipomo	1	E	4,522	26
1211	Idyllwild Place	4120	Winterhaven Way	Ralcoa Way	64	8/25/2010	Nipomo	1	E	270	31
1353	Indian Hills Way	4110	Sevada Lane	Painted Sky Way	75	8/9/2010	Nipomo	1	E	2,609	22
6041	Indian Valley Road	1110	Cross Canyons Road	1 mile north of Cross Cyn. Rd.	24	6/16/2010		4	D	5,280	20
6041	Indian Valley Road	1120	1 mile north of Cross Cyn. Rd.	Vineyard Canyon Rd.	24	6/16/2010		4	D	1,791	20
6041	Indian Valley Road	1130	Vineyard Canyon Road	1 mile north of Vinyard Cyn. Rd.	28	6/16/2010		4	E	5,280	20
6041	Indian Valley Road	1140	1 mile north of Vinyard Cyn. Rd.	Monterey County Line	21	9/1/2010		4	E	5,472	21
1248	Inga Road	4110	Pomeroy Rd.	East end	57	8/25/2010	Nipomo	4	E	1,395	28
6005	Interlake Road	1110	Monterey County Line	Lynch Canyon Rd.	83	6/30/2010	Paso Robles	1	C	3,988	26
6005	Interlake Road	1120	Lynch Canyon Rd.	1 mile east of Lynch Cyn. Rd.	86	6/30/2010		1	C	5,492	26
6005	Interlake Road	1130	1 mile east of Lynch Cyn. Rd.	2 miles east of Lynch Cyn. Rd.	79	6/30/2010		1	C	5,280	31
6005	Interlake Road	1140	2 miles east of Lynch Cyn. Rd.	3 miles east of Lynch Cyn. Rd.	91	6/30/2010		1	C	5,280	28
6005	Interlake Road	1150	3 miles east of Lynch Cyn. Rd.	4 miles east of Lynch Cyn. Rd.	84	6/30/2010		1	C	5,280	29
6005	Interlake Road	1160	4 miles east of Lynch Cyn. Rd.	5 miles east of Lynch Cyn. Rd.	93	6/30/2010		1	C	5,280	26
6005	Interlake Road	1170	5 miles east of Lynch Cyn. Rd.	Naciemento Lake Drive	89	6/30/2010		1	C	5,280	26
3008	Inyo Drive	3110	South end	Howard Ave.	88	4/23/2010	Los Osos	1	E	1,377	33
1471	Irish Rose Court	4110	South Tejas Place	End	71	8/26/2010	Nipomo	1	E	137	26
4371	Ironwood Place	1110	Puffin Way	West end	75	7/9/2010	Templeton	1	E	890	25
1266	Island Court	4110	Fourteenth St.	End	78	7/22/2010	Oceano	1	E	319	42
5143	Iva Court	3110	Hillcrest Dr.	East end	74	8/17/2010	Cambria	1	E	314	24
5013	Ivar Street	3110	Windsor Boulevard	Marlborough Lane	91	8/19/2010	Cambria	1	E	607	18
3106	J Street	1110	Maria Ave.	East end at break.	96	7/14/2010	Santa Margarita	1	E	1,716	22
3106	J Street	1115	East end break	End of pavement	97	7/14/2010	Santa Margarita	1	E	345	23
3106	J Street	1120	West end	Hwy. 58	95	7/14/2010	Santa Margarita	1	E	265	36
4275	J Street	3110	Saint Mary Ave.	Fresno Ave.	74	8/16/2010	Cayucos	1	E	393	22
5292	Jack Creek Road	1110	Highway 46	1 mile east of Hwy. 46	16	7/13/2010		4	E	5,280	18
5292	Jack Creek Road	1120	1 mile east of Hwy. 46	Vineyard Drive	17	7/13/2010		4	E	3,578	17
1311	January Street	4110	Violet St.	End	64	8/2/2010	Nipomo	4	E	1,932	33
5236	Jardine Road	1110	Hwy. 46	Paso Robles CL	76	6/17/2010		1	D	6,430	28
5236	Jardine Road	1120	Paso Robles City Limit	Estrella Road	90	6/22/2010		1	D	4,780	28
1401	Jasper Way	4110	Grande Ave.	Chata St.	67	8/2/2010	Nipomo	1	E	259	33
5014	Jean Street	3110	Sherwood Drive	Marlborough Lane	91	8/19/2010	Cambria	1	E	859	20
1359	Jeanette Lane	4110	Silver Leaf Court	Sebastian Way	60	7/29/2010	Nipomo	4	E	690	34
2064	Jespersen Road	3110	South end	Buckley Road	24	3/31/2010	Cambria	4	E	4,375	19
1362	Jessica Place	4110	Division St.	Amelia Way	84	7/29/2010	Nipomo	1	E	1,211	33
2053	Joan Place	3110	End	Charles Lane	65	3/12/2010	San Luis Obispo	4	E	575	31
1452	Jones Lane	4110	Hogan Court	Black Lake Canyon Dr.	76	8/4/2010	Nipomo	1	E	455	33
1515	Joshua Road	4110	Hutton Rd.	Orchard Ave.	100	12/10/2010	Nipomo	1	C	3,184	29
1093	Juanita Avenue	4110	Strand Way	Lakeside Ave.	89	7/21/2010	Oceano	1	E	728	33
5361	Julie Lane	1110	Abramson Road	Martin Road	95	7/6/2010	Templeton	1	E	1,146	34
1033	Juniper Street	4110	Frontage Rd.	Pomeroy Rd.	72	8/3/2010	Nipomo	1	C	4,140	27

90

Class = Road classification,
A = Arterial, C = Collector
D = Minor Collector , E = Local

Section = Unique ID for pavement section.

PUBLIC WORKS
SAN LUIS OBISPO COUNTY

County of San Luis Obispo
2012 Street Segment Listing

Road Number	Road Name	Section	From	To	PCI when inspected	Date Inspected	Community	Tier Group	Road Class	Length	Width
1384	Juno Court	4110	West end	January St.	64	8/2/2010	Nipomo	4	E	126	36
1038	Jupiter Drive	4110	Cleveland St.	Division Street	95	7/28/2010	Nipomo	1	E	2,152	37
3107	K Street	1110	Maria Avenue	Margarita Avenue	98	7/14/2010	Santa Margarita	1	E	1,414	24
6023	K Street	1110	San Luis Obispo Road	Sixteenth Street	45	6/24/2010	San Miguel	3	E	3,569	36
2205	Karina Way	4110	Phillips Road	North end	47	7/20/2010	Arroyo Grande	4	E	597	28
1314	Karl Street	4110	Quail Oaks Lane	East end	88	8/3/2010	Nipomo	1	E	255	19
1457	Kathryn Court	4110	South end	Black Lake Canyon Dr.	79	8/5/2010	Nipomo	1	E	129	35
5355	Kathryn Drive	3110	Buckley Drive	Cambria Pines Road	87	8/11/2010	Cambria	1	E	2,658	30
2048	Kathy Court	3110	Charles Lane	End	53	3/12/2010	Cambria	4	E	150	37
5406	Kay Street	3110	South end of pavement	Bradford Rd.	98	9/22/2010	Cambria	1	E	405	20
1416	Kayle Court	4110	Simon Lane	End	74	8/25/2010	Nipomo	1	E	116	34
1486	Kelly Court	4110	Bristlecone Ln.	Blume St.	85	8/2/2010	Nipomo	1	E	585	33
5132	Kendal Lane	3110	Moonstone Beach Drive	East end	90	8/11/2010	Cambria	1	E	478	16
5034	Kenneth Drive	3110	West end (gravel)	East end of pavement	82	8/20/2010	Cambria	1	E	1,901	19
1037	Kent Street	4110	Pioneer Ave.	End	44	8/25/2010	Nipomo	4	E	680	32
4414	Kentucky Avenue	3110	Bakersfield Ave	North end	76	8/16/2010	Cayucos	1	E	219	19
5078	Kerry Avenue	3110	Ernest Place	Pineridge Drive	78	8/19/2010	Cambria	1	E	1,021	20
5015	Kerwin Street	3110	Sherwood Drive	Oxford Avenue	91	8/19/2010	Cambria	1	E	1,127	20
1403	Kestrel Way	4110	Harrier Ln.	Peregrine Lane	73	7/29/2010	Nipomo	1	E	432	33
5243	Kiler Canyon Road	1110	Ariba Road	Paso Robles City Limit	94	7/12/2010		1	E	3,670	19
5243	Kiler Canyon Road	1120	1 mile west of Ariba Road	Ariba Road	94	7/12/2010		1	E	5,280	19
5243	Kiler Canyon Road	1130	Arbor Road	1 mile west of Ariba Road	95	7/12/2010		1	E	3,186	19
5243	Kiler Canyon Road	1140	Begin gravel	Arbor Road	95	7/12/2010		1	E	1,157	19
1505	Kirby Way	4110	Silva Pl.	Las Flores Dr.	77	7/27/2010	Nipomo	1	E	580	30
5153	Klau Mine Road	1110	Cypress Mtn. Rd.	1 mile east of Cypress Mtn. Dr.	48	7/7/2010		4	D	5,280	15
5153	Klau Mine Road	1120	1 mile east of Cypress Mtn. Dr.	2 miles east of Cypress Mtn. Dr.	32	7/7/2010		4	D	5,280	15
5153	Klau Mine Road	1130	2 miles east of Cypress Mtn. Dr.	Adelaida Rd.	30	7/7/2010		4	D	1,354	15
1283	Knotts Street	4110	Thompson Ave.	Cedarwood Dr.	46	8/4/2010	Nipomo	4	E	1,684	28
6021	L Street	1110	San Luis Obispo Road	Sixteenth Street	41	6/24/2010	San Miguel	4	E	3,688	40
6021	L Street	1120	South end	20th St	86	6/22/2010	San Miguel	1	E	1,199	33
1277	La Camarilla Place	4110	La Quinta Dr.	La Loma Dr.	78	7/22/2010	Nipomo	1	E	970	30
1204	La Cumbre Lane	4110	Calle Del Sol	Las Flores Dr.	50	7/27/2010	Nipomo	4	E	1,733	25
1135	La Due Street	4110	Helena St.	Halcyon Rd	24	8/10/2010	Halcyon	4	E	1,063	17
1023	La Joya Drive	4110	La Loma Dr.	End	34	7/27/2010	Nipomo	4	E	1,311	31
1021	La Loma Drive	4110	La Joya Dr.	Jupiter Dr.	50	7/27/2010	Nipomo	4	E	4,120	31
1020	La Mirada Drive	4110	La Joya Dr.	Las Flores St.	29	7/27/2010	Nipomo	4	E	1,249	33
4402	La Panza Road	1110	Highway 41	Little Farm Rd.	72	6/11/2010		1	E	3,923	30
4402	La Panza Road	1120	Little Farm Rd.	Ryan Rd.	70	6/11/2010		1	E	5,960	25
4402	La Panza Road	1130	Ryan Rd.	MP 2.872	81	6/11/2010		1	E	5,280	24
4402	La Panza Road	1140	MP 2.872	Hord Valley Rd.	71	6/11/2010		1	E	990	24
4402	La Panza Road	1150	Hord Valley Rd.	Stage Springs Rd.	73	6/11/2010		1	E	4,846	24
4402	La Panza Road	1160	Stage Springs Rd.	MP 4.901	80	6/11/2010		1	E	4,873	23
4402	La Panza Road	1170	MP 4.901	MP 5.901	84	6/11/2010		1	E	5,280	29
4402	La Panza Road	1180	MP 5.901	Rue La Maison	79	6/11/2010		1	E	5,410	30
4402	La Panza Road	1190	Rue La Maison	MP 7.919	75	6/11/2010		1	E	5,243	30
4402	La Panza Road	1200	MP 7.919	MP 8.919	70	6/11/2010		1	E	5,280	30
4402	La Panza Road	1210	MP 8.919	Highway 58	74	6/11/2010		1	E	5,330	30
6078	La Purisima Court	1110	South end	Ladrillos Way	49	6/22/2010	San Miguel	4	E	337	33
1161	La Quinta Drive	4110	Las Flores Dr.	La Camarilla Pl.	44	7/27/2010	Oceano	4	E	2,290	30
1234	La Serena Way	4110	Las Flores Dr.	Verbena St.	48	7/28/2010	Nipomo	3	E	2,833	29
1234	La Serena Way	4120	Verbena St.	End	72	8/25/2010	Nipomo	1	E	1,960	30
1330	La Serenata Way	4110	End	Camino Caballo	68	8/3/2010	Nipomo	1	E	1,144	19
2206	La Teena Place	4110	Noyes Road	Karina Way	81	7/20/2010	Arroyo Grande	1	E	2,710	29
1127	La Verne Avenue	4110	Twenty Second St.	Twenty third St.	66	8/26/2010	Oceano	1	E	512	22
1331	La Vida Lane	4110	Hwy. 227	North end	72	7/28/2010	Arroyo Grande	1	E	936	26
1464	Lacey Lane	4110	Via Concha	End	86	8/4/2010	Nipomo	1	E	781	26

Class = Road classification,
A = Arterial, C = Collector
D = Minor Collector , E = Local

Section = Unique ID for pavement section.

PUBLIC WORKS
SAN LUIS OBISPO COUNTY

County of San Luis Obispo
2012 Street Segment Listing

Road Number	Road Name	Section	From	To	PCI when inspected	Date Inspected	Community	Tier Group	Road Class	Length	Width
5317	Ladera Lane	1110	Cumbre Lane	Charolais Road	61	6/30/2010	Paso Robles	4	E	1,642	26
6079	Ladrillos Way	1110	L Street	San Juan Batista	86	6/22/2010	San Miguel	1	E	490	33
1091	Laguna Drive	4110	Utah Ave.	Surf Ave.	14	7/21/2010	Oceano	4	E	487	27
2031	Laguna Negra Lane	4110	Guadalupe Rd.	Sheridan Rd.	53	8/10/2010	Nipomo	4	E	2,743	26
1096	Lakeside Avenue	4110	Pier Ave.	Aloha Pl.	76	7/21/2010	Oceano	1	E	1,729	23
2105	Lamplighter Lane	4110	Huasna Rd.	Windridge Pl.	24	7/29/2010		4	E	893	21
5519	Lampton Street	3110	Windsor Boulevard	Marlborough Lane	92	8/19/2010	Cambria	1	E	868	21
5119	Lancaster Street	3110	Nottingham Drive	Guildford Street	74	8/17/2010	Cambria	1	E	1,840	20
5045	Langton Street	3110	Begin AC	Ardath Dr.	70	8/20/2010	Cambria	1	E	1,330	18
5045	Langton Street	3120	Ardath Dr.	Alban Pl.	76	8/20/2010	Cambria	1	E	1,128	18
1347	Lantana Street	4110	Osage St.	La Serena Way	79	7/28/2010	Nipomo	1	E	1,840	25
1299	Lantana Way	4110	Black Sage Circle	Golf Course Ln	15	8/5/2010	Nipomo	4	E	175	33
1386	Lara Lane	4110	Twenty Fifth Street	East end	78	7/22/2010	Oceano	1	E	459	33
3078	Lariat Drive	3110	Los Osos Valley Road	End	17	4/6/2010	Los Osos	4	E	1,199	33
3144	Las Encinas Drive	3110	West end	East end	62	4/30/2010	Los Osos	4	E	1,518	33
3100	Las Pilitas Road	1110	Pozo Road	East of Pozo Road	53	6/21/2010		4	E	5,280	21
3100	Las Pilitas Road	1120	East of Pozo Road	East of Pozo Road	67	6/21/2010		1	E	5,280	22
3100	Las Pilitas Road	1130	2 miles east of Pozo Road	3 miles east of Pozo Road	51	6/21/2010		4	E	5,280	22
3100	Las Pilitas Road	1140	3 mileseast of Pozo Road	4 miles east of Pozo Road	59	6/21/2010		4	E	5,280	21
3100	Las Pilitas Road	1150	4 miles east of Pozo Road	5 miles east of Pozo Road	40	6/21/2010		4	E	5,280	22
3100	Las Pilitas Road	1160	5 miles east of Pozo Road	6 miles east of Pozo Road	55	6/21/2010		4	E	5,280	21
3100	Las Pilitas Road	1170	6 miles east of Pozo Road	Park Hill Road	66	6/21/2010		1	E	5,217	22
5163	Las Tablas Road	1110	Winery Rd.	Booker Rd.	30	7/8/2010		2	E	1,550	18
5163	Las Tablas Road	1120	Booker Rd.	Bethel Rd.	25	7/8/2010		2	E	5,978	25
5163	Las Tablas Road	1130	Bethel Rd.	Bennett Way	84	7/8/2010	Templeton	1	C	3,662	46
5163	Las Tablas Road	1140	Bennett Way	Florence St.	88	7/8/2010	Templeton	1	C	1,165	40
5163	Las Tablas Road	1150	Florence St.	Old County Rd.	86	7/8/2010	Templeton	1	C	2,289	33
5166	Las Tablas Willow Creek	1110	Niderer Rd.	Willow Creek Rd.	28	7/8/2010		4	E	2,637	19
5166	Las Tablas Willow Creek	1120	Township Road	Niderer Rd.	39	7/8/2010		4	E	4,648	21
5166	Las Tablas Willow Creek	1130	Oakdale Road	Township Road	56	7/8/2010		4	E	1,550	21
1469	Lassen Drive	4110	High Meadow Dr.	Humboldt Dr.	78	7/28/2010	Nipomo	1	E	1,561	26
5106	Latham Place	3110	Newton Road	Wilton Drvie	64	8/18/2010	Cambria	4	E	427	22
5106	Latham Place	3120	Ramsey Street	Newton Road	0	8/18/2010	Cambria	4	E	190	22
4339	Laura Court	1110	West end	East end	96	7/9/2010	Templeton	1	E	690	33
3183	Laureate Lane	3110	O'Connor Road	East end	36	7/16/2010	San Luis Obispo	4	E	923	26
5016	Laurel Place	3110	End	Lampton Street	63	8/19/2010	Cambria	4	E	228	33
2079	Laurel Street	3110	San Luis St.	End	78	7/20/2010	Avila Beach	1	E	344	21
1524	Laurie Way	4110	Monadella St.	Raptor St.	88	8/10/2010		1	E	701	21
4392	Lavender Lane	1110	Rosebay Way	Duncan Rd.	92	7/6/2010	Templeton	1	E	935	33
5061	Lawson Place	3110	Richard Ave.	Pineridge Dr.	70	8/19/2010	Cambria	1	E	374	20
1488	Leaf Street	4110	Thompson Ave.	East end	93	1/13/2011	Nipomo	1	E	620	33
5118	Leighton Street	3110	Windsor Blvd.	Guildford St.	59	8/23/2010	Cambria	4	E	1,537	23
5118	Leighton Street	3120	Nottingham Dr.	Windsor Blvd.	59	8/23/2010	Cambria	4	E	351	21
1168	Lema Way	4110	Juniper St.	Crosby Way	32	8/3/2010	Nipomo	4	E	1,058	32
1528	Lemon Ranch Way	4110	Guadalupe Rd.	East end	90	8/10/2010		1	E	880	26
5076	Leona Drive	3110	Ross Road	Ardath Drive	76	8/23/2010	Cambria	1	E	376	23
5076	Leona Drive	3120	Ardath Drive	Pineridge Drive	76	8/23/2010	Cambria	1	E	2,009	21
2054	Lewis Lane	3110	Country Club Drive	End	69	3/12/2010		1	E	2,675	37
3054	Lilac Avenue	3110	End	Palisades Avenue	77	4/30/2010	Los Osos	1	E	4,067	29
5182	Lincoln Avenue	1110	End	Old County Rd.	24	7/6/2010	Templeton	4	E	1,378	21
1149	Lincoln Aveunue	4110	Avis St.	Milton St.	27	8/5/2010		4	E	4,147	19
4405	Linden Avenue	1110	Poplar Avenue/ Chestnut Ave.	El Camino Real	80	8/31/2010		1	E	277	22
5377	Linden Lane	3110	End	Pickwick Lane	60	8/18/2010	Cambria	4	E	235	22
1429	Links Drive	4110	Augusta Drive	Oakmont Place	85	8/5/2010	Nipomo	1	E	440	33
5232	Linne Road	1110	Paso Robles City Limit	Penman Springs Rd.	28	6/29/2010		3	E	6,985	21
5232	Linne Road	1120	Penman Springs Rd.	1 mile east of Penman Springs Rd.	38	6/29/2010		3	E	5,280	22

92

Class = Road classification,
A = Arterial, C = Collector
D = Minor Collector , E = Local

Section = Unique ID for pavement section.

PUBLIC WORKS
SAN LUIS OBISPO COUNTY

County of San Luis Obispo
2012 Street Segment Listing

Road Number	Road Name	Section	From	To	PCI when inspected	Date Inspected	Community	Tier Group	Road Class	Length	Width
5232	Linne Road	1130	1mile east of Penman Springs Rd.	2 miles east of Penman Springs Rd.	34	6/29/2010		3	E	5,280	21
5232	Linne Road	1140	2 miles east of Penman Springs Rd.	3 miles east of Penman Springs Rd.	35	6/29/2010		3	E	5,280	21
5232	Linne Road	1150	3 miles east of Penman Springs Rd.	Geneseo Road	36	6/29/2010		3	E	4,133	21
1397	Lisa Lane	4110	Hazel Lane	End	75	7/29/2010	Nipomo	1	E	615	19
2212	Little Court	4110	North end	Vetter Lane	90	7/21/2010	Arroyo Grande	1	E	1,085	26
4070	Little Farm Road	1110	La Panza Road	Highway 41	40	9/2/2010		4	E	3,110	20
3132	Little Morro Creek Road	3110	Morro Bay City Limits/COP	1 mile north of MBCL	100	9/12/2011		1	E	5,280	21
3132	Little Morro Creek Road	3120	1 mile north of MBCL	2 miles north of MBCL	100	9/12/2011		1	E	5,280	21
3132	Little Morro Creek Road	3130	2 miles north of MBCL	End County Maint. Rd.	99	9/12/2011		1	E	6,152	20
1305	Live Oak Ridge Road	4110	Pomeroy Rd.	Hetrick Av.	75	8/3/2010	Nipomo	1	E	3,606	18
5262	Liveoak Road	1110	Gravel	Arbor Road	91	7/12/2010		1	E	4,834	22
1165	Lois Lane	4110	Beverly Drive	North end	77	8/2/2010	Nipomo	1	E	415	32
5069	London Avenue	3110	Finney Road	Green Street	49	8/18/2010	Cambria	4	E	1,326	18
5065	Londonderry Lane	3110	Arliss Drive	Ardath Drive	42	8/19/2010	Cambria	4	E	1,270	21
4343	Lone Oak Way	1110	Petersen Ranch Road	Terebinth Lane	96	7/7/2010	Templeton	1	E	553	33
5275	Lone Palm Road	3110	Highway 1	North end	57	8/12/2010	San Simeon	4	E	2,028	27
3086	Loomis Street	3110	Cuesta Park Entrance	0.086 - east end	63	8/30/2010	San Luis Obispo	4	E	454	20
2019	Lopez Drive	4110	Huasna Road	Cecchetti Road	91	7/22/2010		1	C	4,507	27
2019	Lopez Drive	4120	Cecchetti Road	Blue Sky Drive	91	7/22/2010		1	C	3,630	28
2019	Lopez Drive	4130	Blue Sky Road	Orcutt Road	87	7/22/2010		1	C	5,011	28
2019	Lopez Drive	4140	Orcutt Road	1 mile east of Orcutt Road	97	7/22/2010		1	C	5,280	31
2019	Lopez Drive	4150	1 mile east of Orcutt Road	Biddle Regional Park	98	7/22/2010		1	C	1,249	32
2019	Lopez Drive	4160	Biddle Regional Park	1 mile east of Biddle Park	99	7/22/2010		1	C	5,280	32
2019	Lopez Drive	4170	1 mile east of Biddle Park	2 miles east of Biddle Park	74	7/22/2010		1	C	5,280	32
2019	Lopez Drive	4180	2 miles east of Biddle Park	3 miles east of Biddle Park	57	7/22/2010		4	C	5,280	32
2019	Lopez Drive	4190	3 miles east of Biddle Park	4 miles east of Biddle Park	52	7/22/2010		4	C	5,280	32
2019	Lopez Drive	4200	4 miles east of Biddle Park	Lopez Lake Entrance	39	7/22/2010		4	C	4,023	34
1342	Lorencz Court	4110	Cuyama Lane	End	44	8/25/2010	Nipomo	4	E	347	30
3131	Los Arboles Way	3110	South end	North end	66	4/23/2010	Los Osos	1	E	740	37
1061	Los Berros Road	4110	Valley Rd.	Falcon Crest Dr.	75	8/10/2010		1	C	2,540	29
1061	Los Berros Road	4120	Falcon Crest Dr.	El Campo Rd.	64	8/10/2010		4	C	4,293	29
1061	Los Berros Road	4130	El Campo Rd.	Phelan Ranch Rd.	84	8/10/2010		1	C	2,885	34
1061	Los Berros Road	4140	Phelan Ranch Rd.	Pomeroy Rd.	86	8/10/2010		1	C	5,252	27
1061	Los Berros Road	4150	Pomeroy Rd.	Quailwood Ln.	86	8/10/2010		1	C	5,354	28
1061	Los Berros Road	4160	Quailwood Ln.	Center of Hwy. 101	74	8/10/2010		1	C	3,417	40
1363	Los Gallos Court	4110	Rosana Place	End	51	7/29/2010	Nipomo	4	E	165	33
3151	Los Olivos Avenue	3110	Ninth Street	South Bay Boulevard	43	8/12/2010	Los Osos	3	E	2,873	31
2088	Los Osos Valley Road	3110	Pecho Valley Rd.	Ninth Street	59	7/1/2010	Los Osos	4	A	5,678	46
2088	Los Osos Valley Road	3120	Ninth Street	South Bay Blvd.	75	7/1/2010	Los Osos	1	A	2,330	78
2088	Los Osos Valley Road	3130	South Bay Blvd.	Center of bridge	77	7/1/2010	Los Osos	1	A	4,390	76
2088	Los Osos Valley Road	3140	Center of bridge	Clark Valley Rd.	76	7/1/2010	Los Osos	1	A	3,394	48
2088	Los Osos Valley Road	3150	Clark Valley Rd.	Jacaranda Rd.	74	7/1/2010		1	A	3,358	41
2088	Los Osos Valley Road	3160	Jacaranda Rd.	Turri Rd.	75	7/1/2010		1	A	4,203	40
2088	Los Osos Valley Road	3170	Turri Road	1 mile east of Turri Road	74	7/1/2010		1	A	5,280	56
2088	Los Osos Valley Road	3180	1 mile east of Turri Road	2 miles east of Turri Road	64	7/1/2010		4	A	5,280	56
2088	Los Osos Valley Road	3190	2 miles east of Turri Road	3 miles east of Turri Road	67	7/1/2010		1	A	5,280	40
2088	Los Osos Valley Road	3200	3 miles east of Turri Road	Foothill Blvd.	62	7/1/2010		4	A	5,350	40
2088	Los Osos Valley Road	3210	Foothill Blvd.	San Luis Obispo City Limits	81	7/1/2010		1	A	3,661	57
3140	Los Padres Court	3110	Los Arboles Way	End	45	4/23/2010	Los Osos	4	E	309	33
1213	Los Padres Road	4110	Las Flores Rd.	Rio Vista Rd.	54	7/27/2010	Nipomo	4	E	1,124	29
4056	Los Palos Road	1110	Santa Clara Road	Santa Barbara Road	35	7/14/2010		4	E	4,342	22
3158	Los Ranchos Road	3110	South end	Country Club Drive	61	3/11/2010		4	E	1,350	23
3158	Los Ranchos Road	3120	Country Club Drive	Hwy. 227	82	3/11/2010		1	E	3,424	37
5306	Lost Springs Lane	1110	Mustang Springs Road	End	60	7/6/2010	Paso Robles	4	E	790	25
6084	Lubova Way	1110	Eleventh St.	North end	86	6/22/2010	San Miguel	1	E	282	21
4289	Lucerne Road	3110	North Ocean Avenue (W)	North Ocean Avenue (E)	77	8/16/2010	Cayucos	1	E	1,780	28

Class = Road classification,
A = Arterial, C = Collector
D = Minor Collector , E = Local

Section = Unique ID for pavement section.

PUBLIC WORKS
SAN LUIS OBISPO COUNTY

County of San Luis Obispo
2012 Street Segment Listing

Road Number	Road Name	Section	From	To	PCI when inspected	Date Inspected	Community	Tier Group	Road Class	Length	Width
5075	Lucille Avenue	3110	Burton Dr.	Kerry Ave.	60	8/19/2010	Cambria	4	E	793	20
1525	Luke Way	4110	Monadella St.	Raptor St.	88	8/10/2010		1	E	343	21
5210	Lupine Lane	1110	Templeton Rd.	1 mile north of Templeton Rd.	60	6/23/2010		4	E	5,280	24
5210	Lupine Lane	1120	1 mile north of Templeton Rd.	2 miles north of Templeton Rd.	53	6/23/2010		4	E	5,280	24
5210	Lupine Lane	1130	2 miles north of Templeton Rd.	El Pomar Dr.	59	6/23/2010		4	E	3,610	24
3027	Lupine Street	3110	Doris Avenue	Fearn Avenue	11	4/30/2010	Los Osos	4	E	433	14
5378	Lyle Street	3110	Richard Ave.	Pineridge Dr.	71	8/19/2010	Cambria	1	E	413	21
1412	Lyn Road	4110	Zenon Way	Stanton St	85	8/5/2010	Nipomo	1	E	1,264	24
1412	Lyn Road	4120	Stanton St.	Pomeroy Rd.	78	8/5/2010	Nipomo	1	E	3,560	25
6100	Lynch Canyon Road	1110	MP 0.663	Interlake Road	79	6/30/2010		1	E	5,280	25
6100	Lynch Canyon Road	1120	End of pavement	MP 0.663	86	6/30/2010		1	E	3,499	25
4345	Lysandra Court	1110	End	Templeton Hills Road	84	7/9/2010	Templeton	1	E	130	33
2061	Machado Lane	3110	Calalleros Ave.	End	96	3/18/2010		1	E	1,150	33
5088	MacLeod Way	3110	Wood Drive	Evensong Way	36	8/18/2010	Cambria	4	E	834	36
2123	Madbury Court	3110	West end	Lewis Lane	56	3/12/2010		4	E	895	33
3134	Madera Street	3110	West end	East end	86	8/12/2010	Los Osos	1	E	1,820	33
1143	Madero Court	4110	Clarkie Way	End	31	8/9/2010		4	E	228	31
5031	Madison Street	3110	West end	Ardath Drive	33	8/20/2010	Cambria	4	E	1,680	23
4088	Madrid Road	1110	West end	Los Palos Rd.	88	7/14/2010		1	E	343	22
1523	Magenta Lane	4110	Tefft St.	North end	59	8/3/2010	Nipomo	4	E	269	25
5145	Main Street Cambria	3110	Hwy. 1	Santa Rosa Creek Rd.	71	8/18/2010	Cambria	1	A	5,899	27
5145	Main Street Cambria	3120	Santa Rosa Creek Rd.	Burton Drive	67	8/18/2010	Cambria	1	A	2,500	27
5145	Main Street Cambria	3130	Burton Dr.	Cambria Drive	89	8/18/2010	Cambria	1	A	4,050	30
5145	Main Street Cambria	3140	Cambria Drive	Windsor Blvd.	80	8/18/2010	Cambria	1	A	2,866	61
5186	Main Street, Templeton	1110	South end at gate	950' south of Vineyard Dr.	11	7/2/2010	Templeton	4	A	1,896	27
5186	Main Street, Templeton	1120	950' south of Vineyard Dr.	Vineyard Dr.	74	7/2/2010	Templeton	1	A	950	44
5186	Main Street, Templeton	1130	Vineyard Dr.	First Street	51	7/2/2010	Templeton	4	A	3,758	48
5186	Main Street, Templeton	1140	First Street	Ramada Dr.	59	7/2/2010	Templeton	4	A	4,894	42
5186	Main Street, Templeton	1150	Ramada Dr.	Theater Drive	51	7/2/2010	Templeton	4	A	650	20
1055	Mallagh Street	4110	Bennett Street	Tefft St.	56	8/10/2010	Nipomo	3	E	1,140	22
1055	Mallagh Street	4120	Tefft St.	North end	20	8/10/2010	Nipomo	3	E	2,547	27
4389	Malvasia Court	1110	South end	Semillion Lane	84	7/9/2010	Templeton	1	E	1,244	33
5080	Malvern Avenue	3110	Mills St.	Banbury Rd.	68	8/19/2010	Cambria	1	E	1,640	23
3053	Manzanita Drive	3110	West end	East end	79	4/30/2010	Los Osos	1	E	4,235	29
3164	Maple Avenue	3110	Henrietta Avenue	Binscarth Road	62	4/23/2010	Los Osos	4	E	390	20
3055	Mar Vista Drive	3110	End / Highland Dr	Palisades Avenue	81	4/30/2010	Los Osos	1	E	4,464	29
5373	Marbella Lane	1110	East end	Bethel Road	96	7/9/2010	Templeton	1	E	480	33
3110	Margarita Avenue	1110	F Street	Highway 58	98	7/14/2010	Santa Margarita	1	E	385	28
3110	Margarita Avenue	1120	H Street	End	93	7/14/2010	Santa Margarita	1	E	1,382	22
4340	Margetts Avenue	1110	Godell Street	Templeton Hills Road	96	7/9/2010	Templeton	1	E	800	33
1478	Margie Place	4110	Adina Way	South Frontage Rd	83	8/2/2010	Nipomo	1	E	314	33
3114	Maria Avenue	1110	I Street	K Street	96	7/14/2010	Santa Margarita	1	E	770	22
3185	Marianella Street	3110	Fresno Street	East end	89	4/23/2010	Los Osos	1	E	843	33
2313	Marie Way	4110	Old Oak Park	End	86	7/21/2010		1	E	500	26
5017	Marlborough Lane	3110	Ardath Drive	North end	91	8/19/2010	Cambria	1	E	3,017	20
5211	Marquita Avenue	1110	End	Ramada Drive	89	7/2/2010		1	E	2,515	37
1008	Mars Court	4110	West end	East end	94	7/28/2010	Nipomo	1	E	763	30
2050	Marshall Way	3110	Charles Lane	Country Club Lane	73	3/12/2010		1	E	395	37
1472	Martha Lane	4110	Ida Pl.	East end	71	7/29/2010	Nipomo	1	E	730	33
5360	Martin Avenue	1110	Horstman Street	West end	96	7/6/2010	Templeton	1	E	1,197	33
5094	Martindale Street	3110	Rogers Street	Yorkshire Street	51	8/18/2010	Cambria	4	E	959	21
6068	Martinez Drive	1110	East end	River Road	77	6/17/2010	San Miguel	1	E	1,023	19
3076	Martingale Avenue	3110	Buckskin Drive	Palomino Drive	60	7/1/2010	Los Osos	4	E	1,333	34
5387	Martingale Circle	1110	Estrella Road (West)	1 mile west of Estrella Road (East)	71	6/17/2010	Paso Robles	1	E	5,280	19
5387	Martingale Circle	1120	1 mile east of Estrella Road (East)	Estrella Road (East)	42	6/17/2010	Paso Robles	4	E	3,043	19
1340	Martita Place	4110	Feilcity Way	Frontage Rd.	73	7/29/2010	Nipomo	1	E	360	33

Class = Road classification,
A = Arterial, C = Collector
D = Minor Collector , E = Local

Section = Unique ID for pavement section.

PUBLIC WORKS
SAN LUIS OBISPO COUNTY

County of San Luis Obispo
2012 Street Segment Listing

Road Number	Road Name	Section	From	To	PCI when inspected	Date Inspected	Community	Tier Group	Road Class	Length	Width
1302	Mary Avenue	4110	Hill St.	Tefft St.	89	8/2/2010	Nipomo	1	E	899	43
1302	Mary Avenue	4120	Tefft St.	Juniper St.	52	8/2/2010	Nipomo	4	E	1,365	40
1378	Masters Circle	4110	Woodgreen Way (South)	Woodgreen Way (North)	68	8/4/2010	Nipomo	1	E	801	33
1194	Matilija Lane	4110	Idylwild Pl.	Callender Road	60	8/25/2010	Nipomo	4	E	1,978	26
1501	Maui Circle	4110	West end, (Sunset)	Security Ct.	45	7/21/2010	Oceano	4	E	240	17
4300	Mayer Avenue	3110	Studio Drive	End	40	8/18/2010	Cayucos	4	E	175	19
1251	Maywood Court	4110	End	Brentwood Circle	82	8/9/2010		1	E	280	31
5085	McCabe Drive	3110	Ardath Dr.	Orion Pl.	45	8/19/2010	Cambria	4	E	1,371	20
1094	McCarthy Avenue	4110	Strand Way	Lakeside Avenue	88	7/21/2010	Oceano	1	E	683	31
5228	McMillan Canyon Road	1110	Highway 46	1 mile from Hwy. 46	39	6/15/2010		3	E	5,280	19
5228	McMillan Canyon Road	1120	1 mile from Hwy. 46	2 miles from Hwy. 46	25	6/15/2010		3	E	5,280	20
5228	McMillan Canyon Road	1130	2 miles from Hwy. 46	3 miles from Hwy. 46	31	6/15/2010		3	E	5,280	19
5228	McMillan Canyon Road	1140	3 miles from Hwy. 46	4 miles from Hwy. 46	26	6/15/2010		3	E	5,280	19
5228	McMillan Canyon Road	1150	4 miles from Hwy. 46	Begin gravel at North end	38	6/15/2010		3	E	3,469	16
1426	Meadow Oak Drive	4110	South end	Halcyon Rd.	88	8/5/2010	Nipomo	1	E	987	20
4379	Meadow View Lane	1110	Bethel Road	End	86	7/9/2010	Templeton	1	E	500	26
4380	Megan Court	1110	Templeton Hills Rd.	End	94	7/9/2010	Templeton	1	E	443	33
1062	Mehlschau Road	4110	Thompson Ave.	Dana Foothill Rd.	41	8/3/2010	Nipomo	4	E	5,636	21
1188	Melanie Lane	4110	End	Grande Ave.	75	8/25/2010	Nipomo	1	E	659	33
5040	Melrose Avenue	3110	Dreyden Ave.	End of pavement	55	8/20/2010	Cambria	4	E	40	18
5040	Melrose Avenue	3120	Begin pavement	Berwick Dr.	76	8/20/2010	Cambria	1	E	215	19
1098	Mendel Drive	4110	Air Park Dr.	Railroad St.	32	7/21/2010	Oceano	4	E	945	28
1011	Mercury Court	4110	Mercury Dr.	End	99	7/28/2010	Nipomo	1	E	150	31
1006	Mercury Drive	4110	La Loma Dr.	Division St.	93	7/28/2010	Nipomo	1	E	1,935	30
1244	Meredith Avenue	4110	Story Rd.	January St.	76	7/29/2010	Nipomo	1	E	1,993	33
5398	Merlyn Avenue	3110	Pierce Ave.	Richard Avenue	85	8/19/2010	Cambria	1	E	609	20
2202	Mesa Alta Lane	4110	West end	Highway 1	62	8/9/2010		4	E	560	28
5321	Mesa Grande Drive	1110	West end	Mesa Grande Dr.	53	6/17/2010		4	E	3,496	20
4358	Mesa Road	1110	Carmel Road	End	57	7/15/2010		3	E	2,184	22
1220	Mesa Road	4110	Osage St.	Tefft St.	36	7/28/2010	Nipomo	1	E	3,085	30
1220	Mesa Road	4120	West end	Osage St.	61	7/28/2010	Nipomo	4	E	1,705	36
1366	Mesa Sands Way	4110	Blume St.	Allegre Ave.	67	8/2/2010	Nipomo	1	E	442	33
1176	Mesa Verde Lane	4110	End	Tefft St.	43	7/28/2010	Nipomo	4	E	410	29
1440	Middle Ridge Place	4110	South Ridge Lane	Misty Glen Place	83	8/5/2010	Nipomo	1	E	199	33
1315	Miles Oak Lane	4110	Quail Oaks	0.105 - End	79	8/3/2010	Nipomo	1	E	573	19
5073	Mill Street	3110	Ardath Dr.	McCabe Dr.	24	8/19/2010	Cambria	4	E	795	20
1144	Milton Street	4110	Lincoln Ave.	Los Berros Rd.	10	8/5/2010		4	E	390	20
1349	Mimosa Court	4110	West end	Lantana St.	74	7/28/2010	Nipomo	1	E	475	28
1480	Mirabella Lane	4110	Halcyon Rd.	North end	93	8/5/2010	Nipomo	1	E	275	24
6019	Mission Street	1110	9th Street	San Luis Obispo Road	54	8/30/2010	San Miguel	3	E	323	26
6016	Mission Street, (main drag)	1110	Highway 101 (South end)	11th Street	94	6/22/2010	San Miguel	1	A	2,921	39
6016	Mission Street, (main drag)	1120	11th Street	20th Street	84	6/22/2010	San Miguel	1	A	4,756	55
6016	Mission Street, (main drag)	1130	20th Street	Highway 101 (North end)	94	6/22/2010	San Miguel	1	A	4,231	33
1439	Misty Glen Place	4110	Willow Road	Northeast end	80	8/5/2010	Nipomo	1	E	1,540	33
1377	Misty View Way	4110	Riviera Circle	Woodgreen Way	64	8/4/2010	Nipomo	4	E	980	33
3029	Mitchell Drive	3110	West end	Pine Avenue	54	4/30/2010	Los Osos	4	E	1,800	21
4330	Mockingbird Lane	1110	Las Tablas Road	End	87	7/7/2010	Templeton	1	E	1,098	33
1226	Mona Lei Court	4110	West end	Scott Lee Drive	72	8/11/2010	Oceano	1	E	193	37
1526	Monadella Street	4110	South end	Callender Road	68	8/10/2010		1	E	2,218	20
3017	Monarch Lane	3110	Pecho Valley Road	End	87	4/23/2010	Los Osos	1	C	1,835	38
1271	Monarch Lane	4110	Southwest end	Peacock Ln	69	7/29/2010	Nipomo	1	E	366	30
1104	Monroe Drive	4110	Hwy. 1	Norswing Dr.	70	7/21/2010	Oceano	1	E	334	29
3138	Montana Way	3110	Pecho Valley Road	End	50	4/23/2010	Los Osos	4	E	790	37
5001	Monte Cristo Place	3110	Highway 1	End	51	8/31/2010		4	E	905	23
2065	Monte Road	3110	Hwy. 101 northbound on ramp	Squire Canyon Rd.	75	7/20/2010		1	E	4,827	19
2065	Monte Road	3120	Squire Canyon Rd.	San Luis Bay Dr.	76	7/20/2010	Avila Beach	1	E	1,470	21

95

Class = Road classification,
A = Arterial, C = Collector
D = Minor Collector , E = Local

Section = Unique ID for pavement section.

PUBLIC WORKS
SAN LUIS OBISPO COUNTY

County of San Luis Obispo
2012 Street Segment Listing

Road Number	Road Name	Section	From	To	PCI when inspected	Date Inspected	Community	Tier Group	Road Class	Length	Width
2065	Monte Road	3130	San Luis Bay Drive	Canyon Ranch entrance	68	7/20/2010	Avila Beach	1	E	4,837	17
5258	Monterey Road	1110	Hwy. 101 South end	Exline Rd.	48	6/29/2010		4	E	5,995	25
5258	Monterey Road	1120	Exline Road	Wellsonna Rd.	33	6/29/2010		4	E	4,821	25
5258	Monterey Road	1130	Wellsonna Rd.	La Vista Way	91	6/29/2010		1	E	3,513	27
5258	Monterey Road	1140	La Vista Way	Hwy. 101 North end	92	6/29/2010		1	E	3,141	26
5128	Moonstone Beach Drive	3110	Windsor Blvd.	Weymouth St.	86	8/23/2010	Cambria	1	C	2,655	28
5128	Moonstone Beach Drive	3120	Weymouth Street	North end at Hwy. 1	84	8/11/2010	Cambria	1	C	6,047	28
4318	Morningside Road	1110	Santa Margarita Road	End	53	8/31/2010		4	E	1,907	21
2037	Morretti Canyon Road	3110	Orcutt Road	End (cattle guard)	41	7/22/2010		4	E	3,892	15
5254	Mountain Springs Road	1110	Paso Robles CL	Cielo Vista Rd.	38	7/12/2010	Paso Robles	4	E	6,179	21
5254	Mountain Springs Road	1120	1 mile west of PRCL	PRCL	57	7/12/2010	Paso Robles	4	E	3,340	18
3208	Mountain View Drive	3110	South end	Ramona Avenue	61	8/12/2010	Los Osos	4	E	3,569	25
3111	Murphy Avenue	1110	F Street	El Camino Real	90	7/14/2010	Santa Margarita	1	E	413	23
3111	Murphy Avenue	1120	H Street	K Street	95	7/14/2010	Santa Margarita	1	E	1,205	24
5114	Murray Place	3110	End	Windsor Boulevard (0.00mi.)	76	8/17/2010	Cambria	1	E	125	71
4384	Muscat Court	1110	Via Rojas	End	88	7/9/2010	Templeton	1	E	143	33
1246	Mustang Drive	4110	Appaloosa Way	East end	59	8/5/2010	Nipomo	4	E	750	31
5256	Mustang Springs Road	1110	Nacmiento Lake Drive	West Hollow Drive	74	7/6/2010	Paso Robles	1	E	4,840	24
6011	Mustard Creek Road	1110	Gravel	Naciemento Lake Drive	55	9/1/2010	Paso Robles	4	E	1,440	19
6036	N Street	1110	Sixteenth Street	Eleventh Street	69	6/22/2010	San Miguel	1	E	2,397	27
5152	North Branch Green Valley Road	3110	Hwy. 46	North end	25	7/9/2010		4	E	291	33
4359	N. Santa Margarita Road	1110	San Antonio Road	End / Mesa Rd.	87	7/15/2010		1	E	1,071	19
5277	Nacimiento Lake Drive	1110	Mountain Springs Rd.	1 mile west of Mountain Springs Rd.	87	7/6/2010	Paso Robles	1	A	5,280	38
5277	Nacimiento Lake Drive	1120	1 mile west of Mountain Springs Rd.	2 miles west of Mountain Springs Rd.	87	7/6/2010	Paso Robles	1	A	5,280	39
5277	Nacimiento Lake Drive	1130	2 miles west of Mountain Springs Rd.	Oak Flat Road (East)	89	7/6/2010		1	A	3,350	37
5277	Nacimiento Lake Drive	1140	Oak Flat Road (East)	Mustard Creek Road	91	7/6/2010		1	A	3,455	34
5277	Nacimiento Lake Drive	1150	Mustard Creek Road	Oak Flat Road (West)	88	7/6/2010		1	A	4,276	37
5277	Nacimiento Lake Drive	1160	Oak Flat Road (West)	1 mile west of Oak Flat Road (West)	89	7/7/2010		1	A	5,280	40
5277	Nacimiento Lake Drive	1170	1 mile west of Oak Flat Rd. (W)	San Marcos Road	86	7/7/2010		1	A	2,417	32
5277	Nacimiento Lake Drive	1180	San Marcos Road	1 mile west of San Marcos Road	88	7/7/2010		1	A	5,280	30
5277	Nacimiento Lake Drive	1190	1 mile west of San Marcos Road	Chimney Rock Road	89	7/7/2010		1	A	4,766	34
5277	Nacimiento Lake Drive	1210	Chimney Rock Road	1 mile west of Chimney Rock Rd.	53	7/7/2010		4	A	5,280	35
5277	Nacimiento Lake Drive	1220	1 mile west of Chimney Rock Rd.	Frazier Road	46	7/7/2010		4	A	5,089	25
5277	Nacimiento Lake Drive	1230	Frazier Road	1 mile west of Frazier Road	59	7/7/2010		4	A	5,280	26
5277	Nacimiento Lake Drive	1240	1 mile west of Frazier Road	2 miles west of Frazier Road	79	7/7/2010		1	A	5,280	27
5277	Nacimiento Lake Drive	1250	2 miles west of Frazier Road	3 miles west of Frazier Road	61	7/7/2010		4	A	5,280	26
5277	Nacimiento Lake Drive	1260	3 miles west of Frazier Rd.	4 miles west of Frazier Rd.	69	7/7/2010		1	A	5,280	26
5277	Nacimiento Lake Drive	1270	4 miles west of Frazier Rd.	Bluegill Drive	74	7/7/2010		1	A	3,410	26
5277	Nacimiento Lake Drive	1280	Bluegill Drive	MP 14.719	66	7/7/2010		1	A	3,433	24
5277	Nacimiento Lake Drive	1290	MP 14.719	Interlake Drive	28	6/30/2010		4	A	3,848	25
5277	Nacimiento Lake Drive	1300	Interlake Drive	1 mile north of Interlake Drive	41	6/30/2010		4	A	5,280	24
5277	Nacimiento Lake Drive	1310	1 mile north of Interlake Drive	Monterey County Line	42	6/30/2010		4	A	2,857	24
3019	Nancy Avenue	3110	Skyline Drive	Pavement Ends	85	4/23/2010	Los Osos	1	E	980	18
1491	Nandina Lane	4110	Dahlia Way	Cornuta Way	94	1/13/2011	Nipomo	1	E	545	33
2222	Nasella Lane	3110	End	Valle Vista Pl.	69	7/16/2010	San Luis Obispo	1	E	2,610	26
5524	Nault Avenue	3110	Norwich Ave.	Dreydon Ave.	56	8/20/2010	Cambria	4	E	229	19
5206	Neal Spring Road	1110	El Pomar Drive	1 mile north of El Pomar Dr.	44	6/14/2010		3	E	5,280	25
5206	Neal Spring Road	1120	1 mile north of El Pomar Dr.	Hollyhock Ln.	30	6/14/2010		3	E	2,840	25
5206	Neal Spring Road	1130	Hollyhock Ln.	1 mile north of Hollyhock Ln.	58	6/14/2010		3	E	5,280	22
5206	Neal Spring Road	1140	1 mile north of Hollyhock Ln.	Creston Rd.	39	8/31/2010		3	E	5,020	21
1510	Neptune Drive	4110	West end	Galaxy Street	95	7/28/2010	Nipomo	1	E	1,260	36
3015	Nevada Court	3110	East end	Butte Drive	83	4/23/2010	Los Osos	1	E	298	33
4321	New Wine Place	1110	Bethel Road	East end	70	7/9/2010	Templeton	1	E	979	30
5021	Newhall Avenue	3110	Saint Thomas Road	Astor Avenue	28	8/20/2010	Cambria	4	E	1,949	18
5051	Newport Avenue	3110	Fern Drive	Begin Gravel	11	8/23/2010	Cambria	4	E	333	16
5051	Newport Avenue	3120	MP .122 - Begin AC	Burton Dr.	80	8/23/2010	Cambria	1	E	366	22

Class = Road classification,
A = Arterial, C = Collector
D = Minor Collector , E = Local

Section = Unique ID for pavement section.

PUBLIC WORKS
SAN LUIS OBISPO COUNTY

County of San Luis Obispo
2012 Street Segment Listing

Road Number	Road Name	Section	From	To	PCI when inspected	Date Inspected	Community	Tier Group	Road Class	Length	Width
5051	Newport Avenue	3130	Burton Dr.	Leona Dr.	72	8/23/2010	Cambria	1	E	206	21
5051	Newport Avenue	3140	Kerry Ave.	Branbury Rd.	87	8/19/2010	Cambria	1	E	331	32
2100	Newsom Springs Road	4110	Branch Mill	East end	42	7/29/2010		4	E	2,584	22
5525	Newton Road	3110	Wilton Drive	Wilton Dr.	51	8/18/2010	Cambria	4	E	2,200	20
5167	Niderer Road	1110	Las Tables Willow Creek Rd.	End of AC	21	7/12/2010		4	E	5,729	16
6076	Nineteenth Street, San Miguel	1110	L Street	Mission St	88	6/22/2010	San Miguel	1	E	587	33
4246	Nineteenth Street	3110	Pacific Ave.	Cass Ave.	93	8/17/2010	Cayucos	1	E	497	21
1115	Ninteenth Street	4110	Hwy. 1	Wilmar St.	53	7/22/2010	Oceano	4	E	3,085	32
6033	Ninth Street	1110	K Street	Mission Street	38	6/24/2010	San Miguel	2	E	886	31
4262	Ninth Street - Cayucos	3110	Pacific Ave.	South Ocean Ave.	74	8/17/2010	Cayucos	1	E	750	20
3200	Ninth Street - Los Osos	3110	Los Osos Valley Road	Ramona Avenue	50	8/12/2010	Los Osos	2	C	3,420	23
3200	Ninth Street - Los Osos	3120	Ramona Avenue	North end of A/C	55	8/12/2010	Los Osos	2	C	1,171	20
3200	Ninth Street - Los Osos	3130	Paso Robles Ave.	North end - barricade	68	8/12/2010	Los Osos	1	C	1,716	36
3200	Ninth Street - Los Osos	3140	South end of north portion	North end of street	43	8/12/2010	Los Osos	2	E	561	21
3050	Nipomo Avenue	3110	Gravel (7th Street)	Ninth Street	39	6/28/2010	Los Osos	3	E	669	22
3050	Nipomo Avenue	3120	Ninth Street	South Bay Boulevard	56	6/28/2010	Los Osos	3	C	2,975	24
3050	Nipomo Avenue	3130	South Bay Boulevard	East end	73	6/28/2010	Los Osos	1	E	2,522	27
1084	Nipomo Street	4110	Front Street	Twenty Second Street	72	7/21/2010	Oceano	1	E	827	24
1225	Nopal Way	4110	Fir Place	Harrier Way	79	7/29/2010	Nipomo	1	E	955	29
5126	Norfolk Street	3110	Pembrook Dr.	Windsor Blvd.	72	8/17/2010	Cambria	1	E	905	20
1101	Norswing Drive	4110	Mendel Dr.	Coolidge Dr.	34	7/21/2010	Oceano	4	E	1,893	29
4309	Norte Road	1120	North Forty Rd.	Santa Margarita Rd.	92	8/31/2010		1	E	1,202	28
4256	North & South Ocean Avenue	3110	Hwy. 1 (North)	Cayucos Dr.	88	8/23/2010	Cayucos	1	A	3,867	39
4256	North & South Ocean Avenue	3120	Cayucos Dr.	E Street	88	8/23/2010	Cayucos	1	E	1,050	65
4256	North & South Ocean Avenue	3130	E St.	Thirteenth St.	84	8/23/2010	Cayucos	1	A	4,052	61
1490	North Beachnut Avenue	4110	Chestnut St.	Cornuta Way	61	1/13/2011	Nipomo	4	E	821	33
1493	North Cedarwood Avenue	4110	Cornuta Way	Chestnut Ave.	93	1/13/2011	Nipomo	1	E	790	33
4084	North Fourty Road	1110	Harvest Way	Norte Rd.	89	8/31/2010		1	E	2,475	25
1019	North Las Flores Drive	4110	Camino Del Oro	Tefft St.	91	7/27/2010	Nipomo	1	C	2,378	31
1261	North View Avenue	4110	West end	Highway 1	94	3/9/2011	Nipomo	1	E	1,447	33
1261	North View Avenue	4120	Highway 1	Eastview Way	63	8/9/2010	Nipomo	4	E	1,315	31
5141	Northampton Road	3110	Hillcrest Dr.	North end	71	8/25/2010	Cambria	1	E	670	21
6065	Northstar Lane	1110	Wellsona Road	End	84	6/29/2010	San Miguel	1	E	800	18
5038	Norwich Avenue	3110	Berwick Dr.	Dreydon Avenue	66	8/20/2010	Cambria	1	E	1,561	20
5109	Nottingham Drive	3110	North end	Huntington Road	51	8/17/2010	Cambria	4	E	1,950	20
2003	Noyes Road	4110	Old Oak Park Road	La Teena Place	82	7/21/2010		1	C	5,238	42
2003	Noyes Road	4120	La Teena Place	East Ormande Road	74	7/21/2010		1	C	3,263	26
2003	Noyes Road	4130	East Ormande Road	Hwy. 227	84	7/21/2010		1	C	3,807	34
5260	Oak Flat Road	1110	Nacimiento Lake Drive	North end of pavement	53	7/6/2010		4	E	4,930	17
5260	Oak Flat Road	1120	North end of Gravel	Nacimiento Lk. Dr.	15	7/6/2010		4	E	145	27
5366	Oak Knoll Drive	1110	Amber Drive	Golden Meadow Drive	49	7/2/2010	Templeton	4	E	1,256	34
5310	Oak Lane	1110	End	River Road	28	6/30/2010	Paso Robles	4	E	1,368	21
2307	Oak Park Boulevard	4110	P B City Limits	Old Oak Park Rd.	85	7/21/2010		1	A	2,566	46
3145	Oak Ridge Drive	3110	Las Encinas Drive	Los Osos Valley Road	67	4/30/2010	Los Osos	1	E	1,506	37
4406	Oak Road	1110	Poplar Avenue	Chestnut Avenue	79	8/31/2010		1	E	2,074	19
5159	Oak View Road	1110	Vineyard Dr. - south end	End of pavement	25	7/13/2010		4	E	150	32
2124	Oak Way	4110	Corbett Canyon Rd.	East end	72	7/29/2010		1	E	1,207	23
5293	Oakdale Road	1110	Las Tablas Willow Creek Rd.	Highway 46	31	7/8/2010		4	E	2,575	22
5293	Oakdale Road	1120	Las Tablas Road	Las Tablas Willow Creek Road	35	7/8/2010		4	E	4,113	21
5293	Oakdale Road	1130	Vineyard Drive	Las Tablas Road	25	7/8/2010		4	E	3,485	17
1036	Oakglen Avenue	4110	South end	Southland St.	74	8/25/2010	Nipomo	1	E	1,103	21
1036	Oakglen Avenue	4120	Southland St.	Bermuda Place	64	8/25/2010	Nipomo	2	C	1,803	20
1036	Oakglen Avenue	4130	Bermuda Place	Tefft Street	65	8/25/2010	Nipomo	1	C	4,514	24
1036	Oakglen Avenue	4140	Tefft St.	North end	43	8/25/2010	Nipomo	2	C	4,784	19
5144	Oakhurst Drive	3110	Grove Street	North end	82	8/17/2010	Cambria	1	E	1,520	25
1421	Oakmont Place	4110	West end	East end	84	8/5/2010	Nipomo	1	E	809	33

97

Class = Road classification,
A = Arterial, C = Collector
D = Minor Collector , E = Local

Section = Unique ID for pavement section.

PUBLIC WORKS
SAN LUIS OBISPO COUNTY

County of San Luis Obispo
2012 Street Segment Listing

Road Number	Road Name	Section	From	To	PCI when inspected	Date Inspected	Community	Tier Group	Road Class	Length	Width
4299	Obispo Avenue	3110	Ocean Boulevard	Richard Avenue	10	8/17/2010	Cayucos	4	E	397	23
4217	Ocean Blvd.	3110	Hwy. 1	Obispo Avenue	56	8/17/2010	Cayucos	3	E	5,167	33
4217	Ocean Blvd.	3120	Obispo Avenue	North end	72	8/17/2010	Cayucos	1	E	1,375	23
4403	Ocean Front - North Cayucos	3110	North end	D Street	68	8/16/2010	Cayucos	1	E	520	39
4404	Ocean Front - South Cayucos	3110	E Street	South end	75	8/16/2010	Cayucos	1	E	397	30
1124	Ocean Street - Oceano	4110	Hwy. 1	Twenty Fifth St.	60	7/22/2010	Oceano	3	E	3,619	20
1086	Ocean Street - Oceano	4110	Railroad St.	Fountain Avenue	39	7/21/2010	Oceano	4	E	802	23
3171	Ocean View Place	3110	Bayview Heights Drive	End	50	4/30/2010	Los Osos	4	E	423	27
3084	O'Connor Way	3110	Foothill Blvd. rock retaining wall	Big culverts	99	9/12/2011		1	C	3,576	33
3084	O'Connor Way	3120	Big Culverts	MP 1.677	97	9/12/2011		1	C	5,280	33
3084	O'Connor Way	3130	MP 1.677	MP 2.677	95	9/12/2011		1	C	5,280	33
3084	O'Connor Way	3140	MP 2.677	End	93	3/1/2010		1	C	2,900	33
4072	O'Donovan Road	1110	Hwy. 58	1 mile north of Hwy. 58	38	5/21/2010		4	D	5,280	25
4072	O'Donovan Road	1120	1 mile north of Hwy. 58	2 miles north of Hwy. 58	37	5/21/2010		4	D	5,280	25
4072	O'Donovan Road	1130	2 miles north of Hwy. 58	3 miles north of Hwy. 58	41	6/11/2010		4	D	5,280	25
4072	O'Donovan Road	1140	3 miles north of Hwy. 58	4 miles north of Hwy. 58	42	6/11/2010		4	D	5,280	25
4072	O'Donovan Road	1150	4 miles north of Hwy. 58	5 miles north of Hwy. 58	34	6/11/2010		4	D	5,280	24
4072	O'Donovan Road	1160	5 miles north of Hwy. 58	Hwy. 229	44	6/11/2010		4	D	2,950	25
5019	Ogden Drive	3110	Benson Avenue	Randall Drive	62	8/20/2010	Cambria	4	E	1,939	18
5185	Old County Road	1110	Vinyard Dr.	Las Tablas Rd.	70	7/6/2010	Templeton	1	E	4,306	27
5185	Old County Road	1120	Las Tables Rd.	Gibson Rd.	86	7/6/2010	Templeton	1	C	785	27
4293	Old Creamery Road.	3110	Highway 1/ South end	Highway 1/ north end	58	8/31/2010		4	E	3,111	28
4229	Old Creek Road	3110	Ocean Blvd.	Montecito Road	91	2/7/2011		1	C	4,485	31
4229	Old Creek Road	3120	Montecito Road	1 mile east of Montecito Rd.	88	2/7/2011		1	C	5,280	33
4229	Old Creek Road	3130	1 mile east of Montecito Rd.	2 miles east of Montecito Rd.	96	2/7/2011		1	C	5,280	33
4229	Old Creek Road	3140	2 miles east of Montecito Rd.	Santa Rita Road	97	2/7/2011		1	C	5,248	32
4229	Old Creek Road	3150	Santa Rita Road	1 mile east of Santa Rita Road	100	10/5/2011		1	C	5,280	24
4229	Old Creek Road	3160	1 mile east of Santa Rita Rd.	2 miles east of Santa Rita Rd.	100	10/5/2011		1	C	5,280	23
4229	Old Creek Road	3170	2 miles east of Santa Rita Rd.	3 miles east of Santa Rita Rd.	100	10/5/2011		1	C	5,280	23
4229	Old Creek Road	3180	3 miles east of Santa Rita Rd.	4 miles east of Santa Rita Rd.	100	10/5/2011		1	C	5,280	23
4229	Old Creek Road	3190	4 miles east of Santa Rita Rd.	5 miles east of Santa Rita Rd.	93	10/5/2011		1	C	5,280	25
4229	Old Creek Road	3200	5 miles east of Santa Rita Rd.	Highway 46	100	10/5/2011		1	C	1,785	22
4004	Old Morro Road West	1110	End (Gravel)	Highway 41	28	9/2/2010		4	E	1,047	16
2002	Old Oak Park Road	4110	Oak Park Road	Vetter Lane	76	7/21/2010	Arroyo Grande	1	A	4,650	24
2002	Old Oak Park Road	4120	Vetter Lane	Ormonde Road	78	7/21/2010	Arroyo Grande	1	A	5,010	22
2303	Old Price Canyon Road	4110	South end of pavement	Highway 227	27	8/24/2010	San Luis Obispo	4	E	1,075	18
2128	Old Sante Fe Road	3110	Buckley Rd.	North end	88	3/31/2010	San Luis Obispo	1	E	2,396	40
1192	Olivos Lane	4110	Pradera St.	End (north)	73	8/3/2010	Nipomo	1	E	460	33
1260	Olympic Way	4110	South end	Pomeroy Rd.	57	8/3/2010	Nipomo	4	E	2,880	30
2066	Ontario Road	3110	Avila Beach Drive	San Luis Bay Dr.	84	7/20/2010		1	E	5,637	30
2066	Ontario Road	3120	San Luis Bay Drive	1 mile north of San Luis Bay Dr.	61	7/20/2010		4	E	5,280	30
2066	Ontario Road	3130	1 mile north of San Luis Bay Dr.	SouthHiguera Street	62	7/20/2010		4	E	5,263	30
1024	Orchard Avenue	4105	Joshua Rd.	Holder Place	100	12/10/2010		1	A	536	27
1024	Orchard Avenue	4110	Holder Place	Faith Place	63	8/3/2010		2	A	2,790	27
1024	Orchard Avenue	4120	Faith Place	Southland St.	85	8/3/2010		1	A	5,090	27
1024	Orchard Avenue	4130	Southland St.	Division St.	68	8/3/2010	Nipomo	1	A	3,202	44
1024	Orchard Avenue	4140	Division St.	Tefft St.	27	8/3/2010	Nipomo	4	A	3,618	46
2039	Orcutt Road	3110	Lopez Dr.	MP 0.229	55	7/15/2010	Arroyo Grande	4	C	1,210	23
2039	Orcutt Road	3120	MP 0.229	MP 1.229	42	7/15/2010		4	C	5,280	33
2039	Orcutt Road	3130	Varian Circle	Tiffinay Ranch Rd.	51	7/15/2010		4	C	5,600	24
2039	Orcutt Road	3140	Tiffinay Ranch Rd.	Edna Ranch Circle	72	7/15/2010		1	C	5,260	35
2039	Orcutt Road	3150	Edna Ranch Circle	Morretti Canyon Rd.	56	7/15/2010		4	C	5,736	25
2039	Orcutt Road	3160	Morretti Canyon Rd.	Biddle Ranch Rd.	64	7/15/2010		4	C	4,380	24
2039	Orcutt Road	3170	Biddle Ranch Rd.	Reghetti Rd.	81	7/15/2010		1	C	2,743	22
2039	Orcutt Road	3180	Reghetti Rd.	1 mile north of Reghetti Rd.	84	7/15/2010		1	C	5,280	30
2039	Orcutt Road	3190	1 mile north of Reghetti Rd.	End Co. Maint. Rd./San Luis Obispo Co. line	81	7/15/2010		1	C	4,263	39

98

Class = Road classification,
A = Arterial, C = Collector
D = Minor Collector , E = Local

Section = Unique ID for pavement section.

PUBLIC WORKS
SAN LUIS OBISPO COUNTY

County of San Luis Obispo
2012 Street Segment Listing

Road Number	Road Name	Section	From	To	PCI when inspected	Date Inspected	Community	Tier Group	Road Class	Length	Width
5081	Orin Place	3110	Malvern Ave.	McCabe Dr.	75	8/19/2010	Cambria	1	E	349	21
5006	Orlando Drive	3110	Warren Road	Sherwood Drive	51	8/19/2010	Cambria	4	E	2,005	20
4350	Orlen Lane	1110	Pendleton Lane	End	36	7/7/2010	Templeton	4	E	640	26
5105	Orme Place	3110	Wilton Drive	Newton Road	42	8/18/2010	Cambria	4	E	541	22
2010	Ormonde Road	4110	Price Canyon Road	West of Old Oak Park Rd.	45	7/20/2010	Arroyo Grande	4	D	5,767	23
2010	Ormonde Road	4120	West of Old Oak Park Rd.	Old Oak Park Rd.	55	7/20/2010	Arroyo Grande	4	D	5,007	21
2010	Ormonde Road	4130	Old Oak Park Rd.	Noyes Rd.	30	7/20/2010	Arroyo Grande	4	E	4,342	20
5407	Orville Avenue	3110	Kay St.	North end of pavement	99	11/10/2010	Cambria	1	E	405	20
4302	Orville Avenue	3110	Old Creek Road	Obispo Avenue	82	8/17/2010	Cayucos	1	E	2,005	23
5503	Orville Place	3110	Burton Dr.	Bradford Rd.	44	8/23/2010	Cambria	4	E	660	18
1221	Osage Street	4110	Lantana St.	Camino Caballo	53	7/28/2010	Nipomo	3	E	4,307	28
1221	Osage Street	41205	North Las Flores Dr.	Lantana St.	41	7/28/2010	Nipomo	#N/A	E	2,615	24
1003	Oso Flaco Lake Road	4110	Oso Flaco Lake	1 mile east of Oso Flaco Lk.	71	7/26/2010		1	D	5,280	23
1003	Oso Flaco Lake Road	4120	1 mile east of Oso Flaco Lk.	2 miles east of Oso Flaco Lk.	77	7/26/2010		1	D	5,280	23
1003	Oso Flaco Lake Road	4130	2 miles east of Oso Flaco Lk.	Hwy. 1	78	7/26/2010		1	D	5,707	23
1003	Oso Flaco Lake Road	4140	Hwy. 1	MP 4.180	100	11/29/2010		1	D	5,803	24
1003	Oso Flaco Lake Road	4150	MP 4.180	Division St.	100	11/29/2010		1	D	5,803	24
3159	Osos Court	3110	End	Bay Oaks Drive	59	4/30/2010	Los Osos	4	E	206	34
4333	Osprey Court	1110	End (west)	Mocking Bird Lane	77	7/7/2010	Templeton	1	E	194	33
5338	Otero Lane	1110	End	Charolais	64	6/30/2010	Paso Robles	4	E	1,061	18
1278	Otono Lane	4110	End	Verano Lane	87	7/28/2010	Nipomo	1	E	615	19
5030	Oxford Avenue	3110	Ardath Dr.	Emmons Road	81	8/19/2010	Cambria	1	E	1,473	20
1205	Pablo Lane	4110	End (North)	La Cumbre Ln	54	7/27/2010	Nipomo	4	E	2,174	30
4241	Pacific Avenue	3110	South Ocean St.	Saint Mary Avenue	73	8/16/2010	Cayucos	1	E	270	31
4241	Pacific Avenue	3120	Twentieth Street	South Ocean St.	92	8/16/2010	Cayucos	1	E	5,193	40
4241	Pacific Avenue	3130	Twenty Fourth St.	Twentieth Street	89	8/16/2010	Cayucos	1	E	884	40
1354	Painted Sky Way	4110	Sevada Lane	Indian Hills Way	87	8/9/2010	Nipomo	1	E	864	18
1235	Pajaro Lane	4110	Osage St.	End	66	7/28/2010	Nipomo	1	E	2,437	29
6077	Pala Mission Way	1110	L Street	Juan Bautista St.	87	6/22/2010	San Miguel	1	E	448	33
3057	Palisades Avenue	3110	South end	Los Osos Valley Road	81	4/30/2010	Los Osos	1	E	1,455	34
3057	Palisades Avenue	3120	Los Osos Valley Road	North end	33	4/30/2010	Los Osos	3	E	1,166	37
1169	Palmer Street	4110	Lema Way	Trevno Dr.	51	8/3/2010	Nipomo	4	E	1,025	31
2118	Paloma Place	4110	Corbett Canyon Road	Stagecoach Road	80	7/29/2010		1	E	2,112	30
1238	Paloma Street	4110	La Quinta Dr.	La Loma Dr.	44	7/28/2010	Nipomo	4	E	562	30
3077	Palomino Drive	3110	Los Osos Valley Road	North end	26	7/1/2010	Los Osos	4	C	995	31
4338	Pamela Court	1110	West end	East end	94	7/9/2010	Templeton	1	E	596	33
4411	Park Avenue	3110	Santa Ysabel Dr.	Bakersfield Ave.	69	8/16/2010	Cayucos	1	E	2,046	22
4411	Park Avenue	3120	South Ocean Avenue	Bakersfield Ave.	63	8/16/2010	Cayucos	4	E	629	35
3092	Park Hill Road	1110	Highway 58	1 mile east of Highway 58	84	3/4/2011		1	D	5,280	22
3092	Park Hill Road	1120	1 mile east of Highway 58	2 miles east of Highway 58	79	3/4/2011		1	D	5,280	22
3092	Park Hill Road	1130	2 miles east of Highway 58	Seven Oaks Lane	81	3/4/2011		1	D	4,940	23
3092	Park Hill Road	1140	Seven Oaks Lane	1 mile east of Seven Oaks Lane	89	3/4/2011		1	D	5,280	21
3092	Park Hill Road	1150	1 mile east of Seven Oaks Lane	La Entrada Lane	66	3/4/2011		1	D	4,480	22
3092	Park Hill Road	1160	La Entrada Lane	1 mile east of La Entrada Lane	27	5/7/2010		4	D	5,280	21
3092	Park Hill Road	1170	1 mile east of La Entrada Lane	2 miles east of La Entrada Lane	26	5/7/2010		4	D	5,280	21
3092	Park Hill Road	1180	2 miles east of La Entrada	Rattlesnake Creek Road	31	5/7/2010		4	D	1,220	21
3092	Park Hill Road	1190	Rattlesnake Creek Road	Huer Huero Rd.	31	5/7/2010		4	D	6,560	20
3092	Park Hill Road	1200	Huer Huero Rd.	Las Pilitas Rd.	34	5/7/2010		4	D	1,510	20
3092	Park Hill Road	1210	Las Pilitas Rd.	1 mile east of Las Pilitas Road	45	5/14/2010		4	D	5,280	20
3092	Park Hill Road	1220	1 mile east of Las Pilitas Road	2 miles east of Las Pilitas Rd.	36	5/14/2010		4	D	5,280	20
3092	Park Hill Road	1230	2 miles east of Las Pilitas Rd.	3 miles east of Las Pilitas Rd.	27	5/14/2010		4	D	5,280	20
3092	Park Hill Road	1240	3 miles east of Las Pilitas Rd.	4 miles east of Las Pilitas Rd.	43	5/14/2010		4	D	5,280	21
3092	Park Hill Road	1250	4 miles east of Las Pilitas Rd.	River Road	47	5/14/2010		4	D	3,095	20
3092	Park Hill Road	1260	River Road	1 mile east of River Road	77	3/4/2011		1	D	5,280	20
3092	Park Hill Road	1270	1 mile east of River Road	2 miles east of River Road	87	3/4/2011		1	D	5,280	21
3092	Park Hill Road	1280	2 miles east of River Road	Black Mountain Road	86	3/4/2011		1	D	3,175	20

Class = Road classification,
A = Arterial, C = Collector
D = Minor Collector , E = Local

Section = Unique ID for pavement section.

PUBLIC WORKS
SAN LUIS OBISPO COUNTY

County of San Luis Obispo
2012 Street Segment Listing

Road Number	Road Name	Section	From	To	PCI when inspected	Date Inspected	Community	Tier Group	Road Class	Length	Width
3092	Park Hill Road	1290	Black Mountain Road	1 mile east of Black Mountain	82	3/16/2011		1	D	5,280	20
3092	Park Hill Road	1300	1 mile east of Black Mountain	2 miles east of Black Mountain	83	3/16/2011		1	D	5,280	20
3092	Park Hill Road	1310	2 miles east of Black Mountain	Pozo Road	86	3/16/2011		1	D	2,310	26
3155	Pasadena Drive	3110	First Street	Santa Lucia Avenue	80	4/30/2010	Los Osos	1	E	1,914	20
4363	Pasadena Road	1110	Carmel Road	End	67	7/15/2010		1	E	1,351	19
4388	Paseo Excelsus	1110	End	Vinyard Drive	88	7/9/2010	Templeton	1	E	1,305	33
2111	Paseo Landera Lane	4110	Erhart Road	Souithwest end	81	7/21/2010		1	E	2,025	24
3165	Paso Robles Avenue	3110	Tenth Street	Eighteenth Street	53	8/12/2010	Los Osos	4	E	2,650	21
1125	Paso Robles Street	4110	Hwy. 1	Elm Street	48	7/22/2010	Oceano	2	C	4,547	30
5522	Patterson Place	3110	Buckingham Place	Burton Drive	48	8/18/2010	Cambria	4	E	727	32
5522	Patterson Place	3120	Burton Drive	Yorkshire Street	61	8/18/2010	Cambria	4	E	276	37
1257	Patty Kay Court	4110	Waypoint Drive	East end	63	8/3/2010	Nipomo	4	E	385	31
5244	Peachy Canyon Road	1110	Vineyard Dr.	Willow Creek Rd.	91	7/7/2010		1	E	2,954	20
5244	Peachy Canyon Road	1120	Willow Creek Rd.	1 mile east of Willow Crk. Rd.	86	7/7/2010		1	E	5,280	21
5244	Peachy Canyon Road	1130	1 mile east of Willow Crk. Rd.	2 miles east of Willow Crk. Rd.	91	7/7/2010		1	E	5,280	22
5244	Peachy Canyon Road	1140	2 miles east of Willow Crk. Rd.	3 miles east of Willow Crk. Rd.	88	7/7/2010		1	E	5,280	22
5244	Peachy Canyon Road	1150	3 miles east of Willow Crk. Rd.	4 miles east of Willow Crk. Rd.	88	7/7/2010		1	E	5,280	22
5244	Peachy Canyon Road	1160	4 miles east of Willow Crk. Rd.	5 miles east of Willow Crk. Rd.	91	7/7/2010		1	E	5,280	21
5244	Peachy Canyon Road	1170	5 miles east of Willow Crk. Rd.	6 miles east of Willow Crk. Rd.	91	7/7/2010		1	E	4,713	20
5244	Peachy Canyon Road	1180	6 miles east of Willow Crk. Rd.	7 miles east of Willow Crk. Rd.	91	7/7/2010		1	E	5,280	21
5244	Peachy Canyon Road	1190	7 miles east of Willow Crk. Rd.	8 miles east of Willow Crk. Rd.	91	7/7/2010		1	E	5,280	22
5244	Peachy Canyon Road	1200	8 miles east of Willow Crk. Rd.	9 miles east of Willow Crk. Rd.	91	7/7/2010		1	E	5,280	22
5244	Peachy Canyon Road	1210	9 miles east of Willow Crk. Rd.	Merry Hill Rd. - PRCL	86	7/7/2010		1	E	2,935	22
4334	Peacock Court	1110	Mocking Bird Lane	Suncrest Drive	75	7/7/2010	Templeton	1	E	224	33
4334	Peacock Court	1120	Suncrest Dr.	Sunnyside Way	98	7/7/2010	Templeton	1	E	840	33
1518	Peacock Drive	4110	Story St.	Monarch Lane	49	8/25/2010	Nipomo	4	E	452	30
3007	Pecho Road	3110	Los Osos Valley Road	Binscarth Road	43	4/23/2010		3	C	2,083	23
3007	Pecho Road	3120	Binscarth Road	End	16	8/31/2010		3	C	72	15
2306	Pecho Valley Road	3110	Bridge	1 mile east of bridge	62	9/1/2010		3	A	5,280	20
2306	Pecho Valley Road	3120	1 mile east of bridge	Sandspit beach access road	51	9/1/2010		3	A	4,048	22
2306	Pecho Valley Road	3130	Sandspit beach access road	Costa Azul Dr.	53	9/1/2010		3	A	5,850	20
2306	Pecho Valley Road	3140	Costa Azul Dr.	Pecho Road	43	9/1/2010		3	A	3,727	21
1256	Peggy Lee Court	4110	Waypoint Drive	East end	64	8/3/2010	Nipomo	4	E	420	30
5124	Pembrook Drive	3110	Cambridge St.	Windsor Boulevard	35	8/17/2010	Cambria	3	E	1,563	21
5110	Pembrook Drive	3110	Huntington Road	Cambridge Street	81	8/17/2010	Cambria	1	E	1,145	19
4351	Pendleton Lane	1110	Las Tablas Road	Shiloh Place	26	7/7/2010	Templeton	4	E	1,122	26
5233	Penman Springs Road	1110	End Gravel	Union Road	42	6/30/2010		4	E	4,380	19
1402	Peregrine Lane	4110	End	Blackhawk Wy	75	7/29/2010	Nipomo	1	E	645	33
1102	Pershing Drive	4110	Norswing Dr.	Hwy. 1	44	7/21/2010	Oceano	4	E	552	29
2047	Peters Place	3110	Charles Lane	End	76	3/12/2010		1	E	152	36
5165	Petersen Ranch Road	1110	Bethel Road	Duncan Road	81	7/6/2010	Templeton	1	E	3,870	37
2011	Phillips Road	4110	Highway 227	East end	45	7/20/2010		4	E	920	11
1308	Phoebe Street	4110	Violet Ave.	East end	64	8/2/2010	Nipomo	4	E	669	33
4296	Picachio Road	3110	Cayucos Creek Rd.	North end of AC	89	8/16/2010		1	E	393	20
5064	Pickwick Lane	3110	Pineridge Dr.	London Ave.	46	8/18/2010	Cambria	4	E	1,280	21
5272	Pico Avenue	3110	Castillo Drive	Hearst Drive	87	8/12/2010	San Simeon	1	E	284	53
1095	Pier Avenue	4110	End	Highway 1	58	7/22/2010	Oceano	2	A	2,279	61
5504	Pierce Avenue	3110	Bradford Pl.	End of Pavement	99	11/10/2010		1	E	599	20
5504	Pierce Avenue	3120	Bradford Pl.	Pineridge Dr.	66	8/23/2010	Cambria	1	E	2,459	20
1178	Pike Lane	4110	End	Thirteenth St.	62	7/22/2010	Nipomo	4	E	751	37
3108	Pinal Avenue	1110	J Street	H Street	97	7/14/2010	Santa Margarita	1	E	805	24
3108	Pinal Avenue	1120	Highway 58	F Street	98	7/14/2010	Santa Margarita	1	E	402	22
4064	Pine Avenue	1110	Walnut Avenue	El Camino Real	57	8/31/2010		3	E	470	15
3024	Pine Avenue	3110	Los Osos Valley Road	Ramona Avenue	25	4/30/2010	Los Osos	3	C	2,815	29
1382	Pinecone Way	4110	Halycon Rd.	Snocone Place	77	8/5/2010	Nipomo	1	E	1,020	28
1409	Pinecrest Place	4110	Bristlecone Ln	Ponderosa Pl.	87	8/2/2010	Nipomo	1	E	479	33

100

Class = Road classification,
A = Arterial, C = Collector
D = Minor Collector , E = Local

Section = Unique ID for pavement section.

PUBLIC WORKS
SAN LUIS OBISPO COUNTY

County of San Luis Obispo
2012 Street Segment Listing

Road Number	Road Name	Section	From	To	PCI when inspected	Date Inspected	Community	Tier Group	Road Class	Length	Width
5146	Pineknolls Drive	3110	Main St.	Hartford Street	29	8/17/2010	Cambria	3	E	864	22
5514	Pineridge Drive	3110	South end of Road	Bradford Rd.	84	8/19/2010	Cambria	1	E	1,703	20
5514	Pineridge Drive	3120	Ardath Drive	Bradford Rd.	40	8/19/2010	Cambria	4	E	2,966	20
5514	Pineridge Drive	3130	Ardath Drive	Burton Drive	86	8/19/2010	Cambria	1	E	2,543	24
5147	Pinewood Drive	3110	Oakhurst Dr.	East end	80	8/17/2010	Cambria	1	E	1,011	25
1179	Pino Solo Court	4110	Tefft Street	End	35	8/3/2010	Nipomo	4	E	545	32
1233	Pioneer Avenue	4110	Kent St.	Oakgken Ave.	31	8/25/2010	Nipomo	4	E	350	23
2086	Pippen Lane	3110	See Canyon Road	Northeast end	77	7/15/2010		1	E	616	15
3035	Pismo Avenue	3110	Third Street	Fourth Street	52	8/10/2010	Los Osos	3	E	310	24
3035	Pismo Avenue	3120	Tenth Street	Eleventh Street	61	7/1/2010	Los Osos	3	E	332	20
3035	Pismo Avenue	3130	Sixteenth Street	South Bay Boulevard	36	7/1/2010	Los Osos	3	E	1,092	25
3176	Pitt Place	3110	Tully Place	Haddon Drive	77	8/20/2010	Cambria	1	E	397	22
2120	Plancha Way	4110	Acero Place	East end	88	7/29/2010		1	E	1,600	35
6051	Pleasant Road	1110	Estrella Road	1 mile north of Estrella Rd.	97	10/7/2011		1	E	5,280	21
6051	Pleasant Road	1120	1 mile north of Estrella Rd.	2 miles north of Estrella Rd.	99	10/7/2011		1	E	5,280	22
6051	Pleasant Road	1130	2 miles north of Estrella Rd.	Cross Canyon Road	100	10/7/2011		1	E	1,082	22
5160	Plum Orchard Lane	1110	Begin A/C	Santa Rita Road	31	7/9/2010	Templeton	4	E	1,357	17
1040	Pluto Court	4110	Jupiter Dr.	Hazel Lane	78	7/28/2010	Nipomo	1	E	592	36
5112	Plymouth Street	3110	Nottingham Dr.	South end of Guildford Dr.	68	8/17/2010	Cambria	1	E	3,078	20
1506	Poague Road	4110	Thompson Ave.	East end	27	8/2/2010		4	E	2,513	18
1217	Polaris Drive	4110	Callisto Ln. (South)	Callistro Ln. (North)	92	7/28/2010	Nipomo	1	E	1,010	34
1034	Pomeroy Road	4110	Los Berros Rd.	Lyn Road	87	8/3/2010	Nipomo	1	C	3,972	23
1034	Pomeroy Road	4120	Lyn Road	Apache Trail	86	8/3/2010	Nipomo	1	C	5,044	23
1034	Pomeroy Road	4130	Apache Trail	Willow Road	77	8/3/2010	Nipomo	1	C	5,580	24
1034	Pomeroy Road	4140	Willow Road	Olympic Way	100	10/8/2011	Nipomo	1	C	5,380	40
1034	Pomeroy Road	4150	Olympic Way	Sandydale Drive	100	10/8/2011	Nipomo	1	C	3,640	41
1034	Pomeroy Road	4160	Sandydale Dr.	Tefft St.	99	8/3/2010	Nipomo	1	C	3,654	55
1407	Ponderosa Place	4110	Grand Ave.	Buckhorn Rd.	67	8/2/2010	Nipomo	1	E	1,284	33
4407	Poplar Avenue	1110	Oak Rd.	Linden Ave./ Chestnut Ave.	63	8/31/2010		4	E	1,205	18
6064	Poquita Lane	1110	Bonita Place	End	68	8/30/2010	San Miguel	1	E	260	33
4357	Posada Lane	1110	South end	Las Tablas Road	93	7/7/2010	Templeton	1	E	750	37
6044	Power Road	1110	River Road	Gate	7	6/24/2010		4	E	684	28
4348	Powerline Road	1110	South end	North end	76	8/31/2010		1	E	1,886	21
3089	Pozo Road	1110	Highway 58	1 mile east of Hwy. 58	95	5/7/2010		1	D	5,280	33
3089	Pozo Road	1120	1 mile east of Hwy. 58	2 miles east of Hwy. 58	95	5/7/2010		1	D	5,280	35
3089	Pozo Road	1130	2 miles east of Hwy. 58	3 miles east of Hwy. 58	91	5/7/2010		1	D	5,280	34
3089	Pozo Road	1140	3 miles east of Hwy. 58	Las Pilitas Road	93	5/7/2010		1	D	2,753	31
3089	Pozo Road	1150	Las Pilitas Road	1 mile east of Las Pilitas Rd.	94	5/7/2010		1	D	5,280	26
3089	Pozo Road	1160	1 mile east of Las Pilitas Rd.	2 miles east of Las Pilitas Rd.	97	5/7/2010		1	D	5,280	26
3089	Pozo Road	1170	2 miles east of Las Pilitas Rd.	Santa Margarita Road	96	5/7/2010		1	D	4,960	26
3089	Pozo Road	1210	Santa Margarita Lake Rd.	8 ft. culvert	83	2/15/2011		1	D	5,280	24
3089	Pozo Road	1220	8 ft. culvert	2 miles east of Santa Margarita Rd.	77	2/15/2011		1	D	5,280	24
3089	Pozo Road	1230	2 miles east of Santa Margarita Rd.	Rinconada Trail	81	2/15/2011		1	D	5,007	25
3089	Pozo Road	1240	Rinconada Trail	1 mile east of Rinconada Trail	87	2/15/2011		1	D	5,280	25
3089	Pozo Road	1250	1 mile east of Rinconada Trail	2 miles east of Rinconada Trail	46	2/15/2011		4	D	5,280	21
3089	Pozo Road	1260	2 miles east of Rinconada Trail	3 miles east of Rinconada Trail	32	5/7/2010		4	D	5,280	21
3089	Pozo Road	1270	3 miles east of Rinconada Trail	4 miles east of Rinconada Trail	28	5/7/2010		4	D	5,280	21
3089	Pozo Road	1280	4 miles east of Rinconada Trail	River Road	21	5/7/2010		4	D	4,294	21
3089	Pozo Road	1300	River Road	1 mile east of River Road	24	5/14/2010		4	D	5,280	21
3089	Pozo Road	1310	1 mile east of River Road	High Mountain Road	34	5/14/2010		4	D	3,418	22
3089	Pozo Road	1320	High Mountain Road	1 mile east of High Mountain Rd.	31	5/14/2010		4	D	5,280	21
3089	Pozo Road	1330	1 mile east of High Mountain Rd.	Park Hill Road	36	5/14/2010		4	D	2,146	22
3089	Pozo Road	1340	Park Hill Road	1 mile east of Park Hill Road	19	5/14/2010		4	D	5,280	17
3089	Pozo Road	1350	1 mile east of Park Hill Road	San Jose Avenales Rd.	36	5/14/2010		4	D	3,914	19
3089	Pozo Road	1360	San Jose Avenales Rd.	End of pavement	23	5/14/2010		4	D	5,314	17
3089	Pozo Road	1370	Start of pavement	1 mile east of start of pavement	44	5/14/2010		4	C	5,280	19

101

Class = Road classification,
A = Arterial, C = Collector
D = Minor Collector , E = Local

Section = Unique ID for pavement section.

PUBLIC WORKS
SAN LUIS OBISPO COUNTY

County of San Luis Obispo
2012 Street Segment Listing

Road Number	Road Name	Section	From	To	PCI when inspected	Date Inspected	Community	Tier Group	Road Class	Length	Width
3089	Pozo Road	1380	1 mile east of start of pavement	2 miles east of start of pavement	16	5/14/2010		4	C	5,280	21
3089	Pozo Road	1390	2 miles east of start of pavement	3 miles east of start of pavement	19	5/21/2010		4	C	5,280	19
3089	Pozo Road	1400	3 miles east of start of pavement	Highway 58	25	5/21/2010		4	C	3,574	19
1190	Pradera Place	4110	Chaparral Ln.	Encino Ln.	77	8/3/2010	Nipomo	1	E	470	33
6037	Prado Place	1110	Fifteenth Street	River Road	74	6/22/2010	San Miguel	1	E	460	21
2084	Prefumo Canyon Road	3105	Begin pavement	Change in pavement	35	8/26/2010		4	E	1,560	16
2084	Prefumo Canyon Road	3110	Change in pavement	Serpentine Ln.	85	8/26/2010		1	E	4,736	20
2084	Prefumo Canyon Road	3120	Serpentine Ln.	MP 2.871	58	7/19/2010		4	D	5,280	16
2084	Prefumo Canyon Road	3130	MP 2.871	MP 3.871	71	7/19/2010		1	D	5,280	16
2084	Prefumo Canyon Road	3140	MP 3.871	MP 4.871	49	7/20/2010		4	D	3,744	21
2084	Prefumo Canyon Road	3150	MP 4.871	MP 5.871	71	7/20/2010		1	D	5,280	21
2084	Prefumo Canyon Road	3160	MP 5.871	End County Maint. Rd.	71	7/20/2010		1	D	2,107	21
5063	Preston Street	3110	Spencer St.	End of pavement	57	8/19/2010	Cambria	4	E	240	19
2001	Price Canyon Road	4110	PB City Limits	1 mile north of PB City Limits	79	7/28/2010		1	C	5,280	40
2001	Price Canyon Road	4120	1 mile north of PB City Limits	2 miles north of PB City Limits	81	7/28/2010		1	C	5,280	40
2001	Price Canyon Road	4130	2 miles north of PB City Limits	Ormande Rd.	88	7/28/2010		1	C	2,930	40
2001	Price Canyon Road	4140	Ormonde Rd.	1 mile north of Ormonde Rd.	79	7/28/2010		1	C	5,280	40
2001	Price Canyon Road	4150	1 mile north of Ormonde Rd.	Highway 227	79	7/28/2010		1	C	3,754	28
1063	Price Street	4110	Thompson Ave.	Cedarwood Ave.	61	8/4/2010		3	E	1,703	37
1063	Price Street	4120	Sparks St.	Thompson Ave.	29	8/4/2010		3	E	1,640	35
1014	Primavera Lane	4110	Orchard Drive	End	81	7/28/2010	Nipomo	1	E	5,220	35
1332	Primrose Way	4110	Pomeroy Rd.	End	49	8/2/2010	Nipomo	4	E	1,625	35
1476	Princess Court	4110	Southland St.	North end	85	7/29/2010	Nipomo	1	E	766	33
2004	Printz Road	4110	Noyes Road	Windemere Ln.	78	7/21/2010		1	E	2,160	26
2004	Printz Road	4120	Windemere Ln.	East end, Hwy. 227	73	7/21/2010		1	E	5,385	25
4352	Puffin Way	1110	Briarwood Place	Las Tablas Road	65	7/9/2010	Templeton	4	E	1,620	27
1313	Quail Oaks Lane	4110	Camino Caballo	End	77	8/3/2010	Nipomo	1	E	1,090	19
1320	Quarterhorse Way	4110	South end	Shetland Pl.	81	8/9/2010	Nipomo	1	E	1,170	30
4356	Quicksilver Way	1110	End	Vineyard Drive	81	7/9/2010	Templeton	1	E	1,024	20
3124	Quintana Road	3110	Morro Bay City Limit	Highway 1	98	9/12/2011		1	E	3,400	23
1243	Quito Street	4110	Allegre Ave.	Meredith Ave.	74	8/2/2010	Nipomo	1	E	361	33
5340	Rafter Way	1110	Circle B Road	South end	56	7/14/2010		4	C	1,330	27
1100	Railroad Street	4110	Hwy. 1	Pershing Dr.	38	7/21/2010	Oceano	3	E	4,055	30
5386	Rainbow Court	1110	South end	Petersen Ranch Road	56	7/7/2010	Templeton	4	E	325	33
1289	Ralcoa Way	4110	Hwy. 1	Idyllwild Pl.	52	8/10/2010	Nipomo	4	E	670	28
5201	Ramada Drive	1110	Main Street	Marquite Avenue	59	7/2/2010		2	C	3,930	29
5201	Ramada Drive	1120	Marquita Avenue	Paso Robles C L	45	7/2/2010	Paso Robles	2	C	5,118	32
3062	Ramona Avenue	3110	Fearn Street	Pine Avenue	81	4/30/2010	Los Osos	1	E	550	25
3062	Ramona Avenue	3120	Pine Avenue	Tenth Street	51	6/28/2010	Los Osos	3	C	3,851	28
3062	Ramona Avenue	3130	Eleventh Street	Fifteenth Street	54	6/1/2010	Los Osos	3	C	1,319	21
5107	Ramsey Street	3110	Begin pavement	Newton Road	50	8/18/2010	Cambria	4	E	454	29
6052	Ranchita Canyon Road	1110	Estrella Rd.	Enchanted Hills Ln.	73	6/16/2010		1	E	5,280	21
6052	Ranchita Canyon Road	1120	Enchanted Hills Ln.	Von Dollen Rd.	82	6/16/2010		1	E	4,192	21
6052	Ranchita Canyon Road	1130	Von Dollen Road	1 mile north of Von Dollen Rd.	27	6/16/2010		4	C	5,280	21
6052	Ranchita Canyon Road	1140	1 mile north of Von Dolen Rd.	Cross Canyon Rd.	31	6/16/2010		4	C	2,821	19
6052	Ranchita Canyon Road	1150	Cross Canyons Rd.	1 mile south of Cross Cyn. Rd.	35	6/16/2010		4	E	5,280	20
6052	Ranchita Canyon Road	1160	1 mile south of Cross Cyn. Rd.	2 miles south of Cross Cyn. Rd.	54	6/16/2010		4	E	5,280	20
6052	Ranchita Canyon Road	1170	2 miles south of Cross Cyn. Rd.	3 miles south of Cross Cyn. Rd.	37	6/16/2010		4	E	5,280	21
6052	Ranchita Canyon Road	1190	3 miles south of Cross Cyn. Rd.	Monterey County Line Rd.	40	6/16/2010		4	E	3,207	20
2060	Ranchito Lane	3110	Caballeros Ave.	Hacienda Ave.	94	3/18/2010		1	E	1,030	33
4081	Rancho Road	1110	Gravel	South El Pomar Road	25	9/2/2010		4	E	420	20
1064	Rancho Road	4110	Thompson Ave.	Dana Foothill	33	8/3/2010		4	E	6,503	21
5526	Randall Drive	3110	Ardath Dr.	Benson Ave.	58	8/20/2010	Cambria	4	E	2,378	17
4215	Rapf Street	3110	Studio Drive	End	14	8/18/2010	Cayucos	4	E	153	20
1527	Raptor Street	4110	South end	Callender Road	89	8/10/2010		1	E	1,232	21
3058	Ravenna Avenue	3110	South end	Los Osos Valley Road	70	4/30/2010	Los Osos	1	C	1,442	25

Class = Road classification,
A = Arterial, C = Collector
D = Minor Collector , E = Local

Section = Unique ID for pavement section.

PUBLIC WORKS
SAN LUIS OBISPO COUNTY

County of San Luis Obispo
2012 Street Segment Listing

Road Number	Road Name	Section	From	To	PCI when inspected	Date Inspected	Community	Tier Group	Road Class	Length	Width
4203	Raymond Avenue	1110	End	Santa Rita Road	33	7/8/2010		4	E	3,783	16
1317	Red Gum Lane	4110	Camino Caballo	End	73	8/3/2010	Nipomo	1	E	781	24
1296	Redberry Place	4110	Black Sage Circle	East end	84	8/5/2010	Nipomo	1	E	3,365	33
1467	Redwing Street	4110	Sequoia Ln.	East end	85	7/28/2010	Nipomo	1	E	195	26
3160	Redwood Court	3110	Las Encinas Drive	End	72	4/30/2010	Los Osos	1	E	620	34
5395	Reflection Place	1110	End	Cattail Road	88	7/2/2010	Templeton	1	E	144	33
3118	Reservoir Canyon Road	3110	South end	Highway 101	68	8/30/2010		1	E	2,563	16
1109	Rice Street	4110	Thirteenth St.	Fifteenth St.	87	7/22/2010	Oceano	1	E	516	22
5059	Richard Avenue	3110	Ellis Avenue	Ardath Ave.	75	8/19/2010	Cambria	1	E	2,846	20
4230	Richard Avenue	3110	Old Creek Road	Obispo Avenue	32	8/17/2010	Cayucos	4	E	1,977	17
4201	Ridge Road	1110	Santa Rita Road	1 mile south of Santa Rita Rd.	27	7/13/2010		4	E	5,280	17
4201	Ridge Road	1120	1 mile south of Santa Rita Rd.	South end	52	7/13/2010		4	E	1,765	20
1304	Ridge Road	4110	Amber Way	Hetrick Rd.	11	8/3/2010		4	E	845	26
4386	Riesling Lane	1110	Via Rojas	End	91	7/9/2010	Templeton	1	E	453	33
1236	Rim Rock Road	4110	Sheehy Rd.	White Dove Ct.	86	7/27/2010	Nipomo	1	E	3,934	24
1236	Rim Rock Road	4120	White Dove Ct.	Dana Foothill Rd.	80	7/27/2010	Nipomo	1	E	2,469	26
4360	Rio Vista Lane	1110	Rocky Canyon Road	End	73	7/14/2010	Creston	1	E	2,810	22
6040	Rio Vista Place	1110	River Road	Sixteenth Street	54	6/24/2010	San Miguel	4	E	987	33
1215	Rio Vista Road	4110	Country Hill Rd.	Los Padres Rd.	72	7/27/2010	Nipomo	1	E	715	30
5286	River Grove Drive	1110	Estrella Road	Hwy. 46	39	6/17/2010		4	E	4,130	22
5286	River Grove Drive	1120	End	Estrella Road	57	6/17/2010		4	E	1,897	15
3091	River Road	1110	Pozo Rd.	1 mile north of Pozo Rd.	31	5/21/2010		4	E	5,280	18
3091	River Road	1120	1 mile north of Pozo Rd.	2 miles north of Pozo Rd.	32	5/21/2010		4	E	5,280	17
3091	River Road	1130	2 miles north of Pozo Rd.	2.490 - Begin gravel	64	9/2/2010		4	E	2,435	18
5252	River Road, North	1110	Paso Robles City Limits	1 mile north of PRCL	53	6/24/2010	Paso Robles	3	A	5,280	21
5252	River Road, North	1120	1 mile north of PRCL	First Bridge	87	10/1/2010		1	A	2,309	21
5252	River Road, North	1130	First Bridge	1 mile north of first bridge	100	10/1/2010		1	A	5,280	20
5252	River Road, North	1140	1 mile north of first bridge	Wellsona Road	30	6/25/2010		3	A	2,546	21
5252	River Road, North	1150	Wellsona Rd.	1 mile north of Wellsona Road	27	6/25/2010		3	A	5,280	21
5252	River Road, North	1160	1 mile north of Wellsona Road	2 miles north of Wellsona Road	38	6/25/2010		3	A	5,280	21
5252	River Road, North	1170	2 miles north of Wellsona Road	Estrella Rd.	37	6/25/2010		3	A	4,560	21
5252	River Road, North	1180	Estrella Road	Magdelena Dr.	10	6/25/2010		3	A	1,325	25
5252	River Road, North	1190	Magdelena Dr.	Cross Cyn. Rd.	6	6/25/2010	San Miguel	3	A	5,603	22
5252	River Road, North	1200	Cross Cyn Rd.	Mission St.	89	6/29/2010	San Miguel	1	A	3,136	29
5208	River Road, South	1110	Neal Spring Rd.	1 mile north of Neal Spring Rd.	55	8/3/2010		3	E	5,280	18
5208	River Road, South	1120	1 mile north of Neal Spring Rd.	Spanish Camp Road	47	8/3/2010		3	E	3,830	22
5208	River Road, South	1130	Spanish Camp Rd.	Charolais Rd. / PRCL	72	8/3/2010	Paso Robles	1	E	5,278	24
4378	River Run Road	1110	Main Street	Headwaters Road	86	7/2/2010	Templeton	1	E	830	33
1005	Riverside Road	4110	Division St.	1 mile east of Division St.	44	7/26/2010	Nipomo	3	E	5,280	25
1005	Riverside Road	4120	1 mile east of Division St.	East end	47	7/26/2010	Nipomo	3	E	3,633	16
1379	Riviera Circle	4110	Woodgreen Way (South)	Woodgreen Way (North)	72	8/4/2010	Nipomo	1	E	1,586	33
2038	Robertino Righetti Road	3110	Orcutt Rd.	MP 0.285	69	7/21/2010		1	E	1,505	21
2038	Robertino Righetti Road	3120	MP 0.285	Coyote Canyon Rd.	83	7/21/2010		1	E	5,280	21
1485	Rochelle Way	4110	Christmas Tree Place	End	91	8/26/2010	Oceano	1	E	356	33
4054	Rocky Canyon Road	1110	Hwy. 41	Rio Vista Rd.	46	7/13/2010		3	E	2,280	24
4054	Rocky Canyon Road	1120	Rio Vista Rd.	Old Adobe Rd.	40	7/13/2010		3	E	4,118	21
4054	Rocky Canyon Road	1130	Old Adobe Rd.	MP 2.212	37	7/13/2010		3	E	5,280	21
4054	Rocky Canyon Road	1140	MP 2.212	MP 3.212	36	7/13/2010		3	E	5,280	22
4054	Rocky Canyon Road	1150	MP 3.212	Gate End of Co. Rd.	52	7/13/2010		3	E	2,983	26
5055	Rodman Avenue	3110	Cardiff Ave.	Dorking Dr.	99	11/10/2010	Cambria	1	E	185	20
3002	Rodman Drive	3110	End	Pecho Valley Road	80	8/10/2010	Los Osos	1	C	4,812	37
5095	Rogers Street	3110	Martindale Street (S)	Martindale Street (N)	64	8/18/2010	Cambria	4	E	1,100	22
4362	Rolfe Lane	1110	End	Santa Rita Road	29	7/9/2010	Templeton	4	E	450	26
5047	Romney Drive	3110	Ardath Dr.	East of pavement	25	8/20/2010	Cambria	4	E	142	20
1301	Rosana Place	4110	Jessica Pl.	North end	78	7/29/2010	Nipomo	1	E	1,434	33
5068	Roscoe Place	3110	Pickwick Lane	End	78	8/18/2010	Cambria	1	E	344	18

Class = Road classification,
A = Arterial, C = Collector
D = Minor Collector , E = Local

Section = Unique ID for pavement section.

PUBLIC WORKS
SAN LUIS OBISPO COUNTY

County of San Luis Obispo
2012 Street Segment Listing

Road Number	Road Name	Section	From	To	PCI when inspected	Date Inspected	Community	Tier Group	Road Class	Length	Width
1203	Rose Drive	4110	Tefft St.	Ruby Lane	82	7/27/2010	Nipomo	1	E	507	30
4391	Rosebay Way	1110	West end	Duncan Rd.	93	7/6/2010	Templeton	1	E	1,433	33
3187	Rosina Drive	3110	Pecho Road	Doris Avenue	86	8/12/2010	Los Osos	1	E	1,216	22
5287	Ross Drive	1110	Whitley Gardens Drive	Almond Drive	34	6/17/2010	Shandon	4	E	2,907	22
5057	Ross Road	3110	Burton Dr.	West end	79	8/20/2010	Cambria	1	E	504	18
5330	Rossi Road	1110	End	Vineyard Drive	94	7/9/2010	Templeton	1	E	2,486	29
2013	Royal Oak Place	4110	Highway 227	Corbett Canyon Rd.	83	7/28/2010		1	E	1,962	20
1202	Ruby Lane	4110	End	La Loma St.	49	7/27/2010	Nipomo	4	E	1,403	30
5402	Ruth Way	1110	South end	Cow Meadow Place	77	7/2/2010	Templeton	1	E	684	38
1117	South Fourth Street	4120	Hwy. 1	GB City Limits	43	7/22/2010	Oceano	4	E	1,446	20
3072	Sage Avenue	3110	Nipomo Avenue	End Co. Maint. Rd.	81	6/28/2010	Los Osos	1	E	1,030	23
5023	Saint James Road	3110	Saint Thomas Avenue	Randall Drive	48	8/20/2010	Cambria	4	E	1,769	17
4258	Saint Mary Avenue	3110	Santa Ysabel Drive	Fourth Street	77	8/16/2010	Cayucos	1	E	1,969	25
4258	Saint Mary Avenue	3120	Park Avenue	E Street	76	8/16/2010	Cayucos	1	E	1,294	24
5022	Saint Thomas Avenue	3110	Benson Avenue	Saint James Road	32	8/20/2010	Cambria	4	E	1,935	18
5176	Salinas Avenue	1110	End	Eddy Street	93	7/6/2010	Templeton	1	E	1,496	22
4058	San Antonio Road	1110	North Santa Margarita Rd.	Santa Barbara Rd. ACL	75	7/14/2010		1	E	5,265	29
4058	San Antonio Road	1120	Santa Barbara Rd.	Carmel Rd.	77	7/15/2010		1	E	3,307	22
2078	San Antonio Street	3110	Front St.	San Luis St.	79	7/20/2010	Avila Beach	1	E	783	41
3209	San Bernardo Creek Road	3110	Highway 1	1 mile north of Hwy. 1	96	9/12/2011		1	E	5,280	21
3209	San Bernardo Creek Road	3120	1 mile north of Hwy. 1	2 miles north of Hwy. 1	91	9/12/2011		1	E	5,280	21
3209	San Bernardo Creek Road	3130	2 miles north of Hwy. 1	End of pavement	96	9/12/2011		1	E	4,724	21
6073	San Buenaventura Way	1110	20th St.	MP 0.195	88	6/22/2010	San Miguel	1	E	1,043	33
3178	San Dominico Avenue	3110	Madera Street	End	82	8/12/2010	Los Osos	1	E	1,023	33
2082	San Francisco Street	3110	Front Street	First Street	65	7/20/2010	Avila Beach	4	E	295	55
4290	San Geronimo Road	3110	Highway 1	North end (Gravel)	15	8/17/2010		4	E	712	28
3137	San Jacinto Drive	3110	Rodman Drive	End	42	8/12/2010	Los Osos	4	E	526	27
3094	San Jose Avenales	1110	Pozo Rd.	1 mile from Pozo Rd.	19	5/21/2010		4	E	5,280	17
3094	San Jose Avenales	1120	1 mile from Pozo Rd.	2 miles from Pozo Rd.	25	5/21/2010		4	E	5,280	14
3094	San Jose Avenales	1130	2 miles from Pozo Rd.	3 miles from Pozo Rd.	16	5/21/2010		4	E	5,280	13
3094	San Jose Avenales	1140	3 miles from Pozo Rd.	End	22	5/21/2010		4	E	1,456	13
6080	San Juan Bautista Street	1110	Ladrillos Way	Pale Mission Way	88	6/22/2010	San Miguel	1	E	531	33
5284	San Juan Street	1110	First Street	Second Street	77	6/17/2010	Shandon	1	E	370	27
2083	San Juan Street	3110	Front St.	First St.	72	7/20/2010	Avila Beach	1	E	310	55
3180	San Leandro Court	3110	San Dominico Avenue	End	77	8/12/2010	Los Osos	1	E	200	34
3071	San Luis Avenue	3120	Begin pavement	East end	45	6/28/2010	Los Osos	4	E	1,572	21
3071	San Luis Avenue	31205	West end	Sixth Street	50	6/28/2010	Los Osos	#N/A	E	210	22
2068	San Luis Bay Drive	3110	Avila Beach Drive	East end of Avila Valley Dr.	65	7/20/2010		2	A	5,368	38
2068	San Luis Bay Drive	3120	East end of Avila Valley Dr.	Monte Road	64	7/20/2010		2	A	3,757	32
6034	San Luis Obispo Road	1110	K Street	Mission Street	35	6/24/2010	San Miguel	4	E	946	22
2073	San Luis Street	3110	Front Street	Avila Beach Dr.	74	7/20/2010	Avila Beach	1	E	1,989	28
2074	San Luis Street Parkway	3110	Laurel St.	San Luis St.	73	7/20/2010	Avila Beach	1	E	564	18
3210	San Luisito Creek Road	3110	Highway 1	Begin Gravel	26	8/19/2010		4	E	270	28
6008	San Marcos Road	1110	Naciemento Lake Dr.	1 mile east of Naciemento Lk Dr	82	10/7/2011		1	C	5,280	22
6008	San Marcos Road	1120	1 mile east of Naciemento Lake Dr.	Mahoney Road	81	10/7/2011		1	C	3,190	22
6008	San Marcos Road	1130	Mahoney Road	Hop Ranch Rd.	98	10/7/2011		1	C	2,878	22
6008	San Marcos Road	1140	Hop Ranch Rd.	1 mile east of Hop Ranch Rd.	81	10/7/2011	Paso Robles	1	C	5,280	22
6008	San Marcos Road	1150	1 mile east of Hop Ranch Rd.	Barnes Rd.	87	10/7/2011	Paso Robles	1	C	5,256	22
6008	San Marcos Road	1160	Barnes Rd.	Hwy. 101	96	10/7/2011	Creston	1	C	4,573	22
6022	San Miguel Alley	1110	San Luis Obispo Road	Sixteenth Street	28	6/24/2010	San Miguel	4	O	3,672	10
6035	San Miguel Alley	1110	Eleventh Street	Twelfth Street	84	6/22/2010	San Miguel	1	O	478	10
6020	San Miguel Alley	1110	Ninth Street	Sixteenth Street	51	6/24/2010	San Miguel	4	O	3,682	10
4328	San Miguel Road	1110	End	Old Morro Road / Hwy. 41	45	9/7/2010		4	E	2,268	24
2081	San Miguel Street	3110	Front Street	Avila Beach Dr.	75	7/20/2010	Avila Beach	1	E	1,251	38
2077	San Rafael Street	3110	Front St.	San Luis St.	79	7/20/2010	Avila Beach	1	E	1,227	25
3177	San Ricardo Lane	3110	Madera Street	End	42	8/12/2010	Los Osos	4	E	530	33

Class = Road classification,
A = Arterial, C = Collector
D = Minor Collector , E = Local

Section = Unique ID for pavement section.

PUBLIC WORKS
SAN LUIS OBISPO COUNTY

County of San Luis Obispo
2012 Street Segment Listing

Road Number	Road Name	Section	From	To	PCI when inspected	Date Inspected	Community	Tier Group	Road Class	Length	Width
3179	San Sebastian Lane	3110	Madera Street	End	66	8/12/2010	Los Osos	1	E	386	33
5267	San Simeon Creek Road	3110	Chimney Rock Rd.	Van Gordon Creek Rd.	51	8/12/2010		4	E	1,622	28
5267	San Simeon Creek Road	3120	Van Gordon Creek Rd.	MP 1.295	51	8/12/2010		4	E	5,214	22
5267	San Simeon Creek Road	3130	MP 1.295	Red Mountain Rd	43	8/12/2010		4	E	5,366	20
5267	San Simeon Creek Road	3140	Red Mountain Rd	MP 3.141	54	8/12/2010		4	E	4,382	21
5267	San Simeon Creek Road	3150	MP 3.141	MP 4.141	50	8/12/2010		4	E	5,280	20
5267	San Simeon Creek Road	3160	MP 4.141	MP 5.141	38	8/12/2010		4	E	5,280	19
5267	San Simeon Creek Road	3170	MP 5.141	6.353 - Begin AC	62	8/12/2010		4	E	5,280	17
5267	San Simeon Creek Road	3180	6.353 - Begin AC	End of AC	69	8/12/2010		1	E	3,280	15
1303	San Ysidro Lane	4110	Pomeroy Rd.	End	74	7/22/2010	Nipomo	1	E	850	19
2218	Sand Canyon Court	4110	End	Big Canyon Court	84	7/29/2010	Arroyo Grande	1	E	505	36
4369	Sandalwood Lane	1110	Briarwood Place	Burlwood Lane	62	7/9/2010	Templeton	4	E	1,105	24
4060	Sandoval Road	1110	El Camino Real	Pavement change	89	7/15/2010		1	E	2,677	22
4060	Sandoval Road	1120	Pavement change	Santa Clara Rd.	24	7/15/2010		4	E	2,068	21
5050	Sandown Place	3110	Ardath Drive	Gravel	67	8/20/2010	Cambria	1	E	150	19
1183	Sandydale Drive	4110	Cory Way	Frontage Rd.	60	8/2/2010	Nipomo	4	C	2,315	33
1183	Sandydale Drive	4120	End (Pomeroy Rd.)	Cory Way	74	8/2/2010	Nipomo	1	C	1,687	32
4231	Santa Barbara Avenue	3110	Old Creek Rd.	Orville Ave.	79	8/17/2010	Cayucos	1	E	1,682	20
4408	Santa Barbara Road	1110	460' north of Viejo Camino	Los Palos Rd.	64	7/14/2010		4	E	3,582	23
4059	Santa Clara Road	1110	Railroad Tracks	El Camino Real	88	7/14/2010		1	E	5,473	23
4316	Santa Clara Road	1110	San Antonio Road	End	77	7/14/2010		1	E	1,107	18
4059	Santa Clara Road	1120	El Camino Real	West end	91	7/14/2010		1	E	926	24
2063	Santa Fe Road	3110	Buckley Rd.	Old Sante Fe Rd.	71	3/31/2010	San Luis Obispo	1	E	869	24
2063	Santa Fe Road	3120	South end	Tank Farm Rd.	82	3/31/2010	#N/A	1	E	698	22
3127	Santa Lucia Avenue	3110	Pasadena Drive	Third Street	85	4/30/2010	Los Osos	1	E	656	22
3090	Santa Margarita Lake Road	1110	Pozo Road	Lake Entrance Station	71	2/15/2011		1	E	5,550	23
4319	Santa Margarita Road	1110	Powerline Road	Begin curb	50	8/31/2010		4	E	4,900	22
4319	Santa Margarita Road	1120	Begin curb	El Camino Real	90	8/31/2010		1	E	3,280	25
3128	Santa Maria Avenue	3110	First Street	Ninth Street	66	4/30/2010	Los Osos	1	E	2,643	22
3128	Santa Maria Avenue	3120	Eleventh Street	Twelfth Street	71	8/12/2010	Los Osos	1	E	330	21
4204	Santa Rita Road	1110	Begin pavement at MP 10.656	1 mile from begin AC	74	7/8/2010		1	D	5,280	16
4204	Santa Rita Road	1120	1 mile from begin AC	2 mile from begin AC	61	7/8/2010		3	D	5,280	17
4204	Santa Rita Road	1130	2 miles from begin AC	3 miles from begin AC	52	7/8/2010		3	D	5,280	20
4204	Santa Rita Road	1140	3 miles from begin AC	Plum Orchard Ln.	47	7/8/2010		3	D	4,187	25
4204	Santa Rita Road	1150	Plum Orchard Ln.	Vinyard Dr.	23	7/8/2010	Templeton	3	D	1,846	18
4204	Santa Rita Road	1160	Vinyard Dr.	Templeton Hills Rd.	36	7/8/2010	Templeton	3	E	3,036	26
4204	Santa Rita Road	3110	Old Creek Road	End of pavement	89	2/7/2011		1	D	6,367	21
4204	Santa Rita Road	3120	Gravel (West)	Gravel (East) (Section 1)	74	9/1/2010		1	D	1,077	16
5086	Santa Rosa Creek Road	3110	Main Street	Ferrasci Rd.	66	7/8/2010		1	C	3,791	27
5086	Santa Rosa Creek Road	3120	Ferrasci Rd.	1 mile north of Ferrasci Rd.	81	7/8/2010		1	C	5,280	18
5086	Santa Rosa Creek Road	3130	1 mile north of Ferrasci Rd.	2 miles north of Ferrasci Rd.	64	7/8/2010		4	C	5,280	18
5086	Santa Rosa Creek Road	3140	2 miles north of Ferrasci Rd.	3 miles north of Ferrasci Rd.	55	7/8/2010		4	C	5,280	24
5086	Santa Rosa Creek Road	3150	3 miles north of Ferrasci Rd.	Curti Creek Road	49	7/8/2010		4	C	5,006	20
5086	Santa Rosa Creek Road	3160	Curti Creek Road	1 mile north of Curti Creek Rd.	30	7/8/2010		4	C	5,280	19
5086	Santa Rosa Creek Road	3170	1 mile north of Curti Creek Rd.	2 miles north of Curti Creek Rd.	30	7/8/2010		4	C	5,280	17
5086	Santa Rosa Creek Road	3180	2 miles north of Curti Creek Rd.	3 miles north of Curti Creek Rd.	26	7/8/2010		4	C	5,280	19
5086	Santa Rosa Creek Road	3190	3 miles north of Curti Creek Rd.	4 miles north of Curti Creek Rd.	19	7/9/2010		4	C	5,280	17
5086	Santa Rosa Creek Road	3200	4 miles north of Curti Creek Rd.	5 miles north of Curti Creek Rd.	27	7/9/2010		4	C	5,280	15
5086	Santa Rosa Creek Road	3210	5 miles north of Curti Creek Rd.	6 miles north of Curti Creek Rd.	28	7/9/2010		4	C	5,280	14
5086	Santa Rosa Creek Road	3220	6 miles north of Curti Creek Rd.	Cypress Mountain Drive	40	7/9/2010		4	C	6,079	17
5086	Santa Rosa Creek Road	3230	Cypress Mountain Drive	1 mile north of Cypress Mtn. Dr.	38	7/9/2010		4	C	5,280	17
5086	Santa Rosa Creek Road	3240	1 mile north of Cypress Mtn. Dr.	2 miles north of Cypress Mtn. Dr.	37	7/9/2010		4	C	5,280	18
5086	Santa Rosa Creek Road	3250	2 miles north of Cypress Mtn. Dr.	3 miles north of Cypress Mtn. Dr.	39	7/9/2010		4	C	5,280	18
5086	Santa Rosa Creek Road	3260	3 miles north of Cypress Mtn. Dr.	4 miles north of Cypress Mtn. Dr.	40	7/9/2010		4	C	5,280	18
5086	Santa Rosa Creek Road	3270	4 miles north of Cypress Mtn. Dr.	Hwy. 46	26	7/9/2010		4	C	1,721	19
3051	Santa Ynez Avenue	3110	Eighth Street	End (Co. Maint. Rd.)	17	8/11/2010	Los Osos	2	E	1,335	29

Class = Road classification,
A = Arterial, C = Collector
D = Minor Collector , E = Local

Section = Unique ID for pavement section.

PUBLIC WORKS
SAN LUIS OBISPO COUNTY

County of San Luis Obispo
2012 Street Segment Listing

Road Number	Road Name	Section	From	To	PCI when inspected	Date Inspected	Community	Tier Group	Road Class	Length	Width
3051	Santa Ynez Avenue	3120	Begin Co. Maint. Rd.	Mountain View Dr.	21	8/11/2010	Los Osos	2	E	753	31
3126	Santa Ysabel Avenue	3110	Pasadena Drive	First Street	88	4/30/2010	Los Osos	1	C	482	21
3126	Santa Ysabel Avenue	3120	Second Street	Seventh Street	70	8/11/2010	Los Osos	1	C	1,656	32
3126	Santa Ysabel Avenue	3130	Seventh Street.	Eleventh Street	39	8/12/2010	Los Osos	2	C	1,326	32
3126	Santa Ysabel Avenue	3140	Eleventh Street	South Bay Blvd	31	8/12/2010	Los Osos	2	C	2,280	32
3126	Santa Ysabel Avenue	3150	South Bay Blvd.	East end	39	8/11/2010	Los Osos	2	C	686	24
4257	Santa Ysabel Drive	3110	Thirteenth St.	Park Ave.	49	8/16/2010	Cayucos	4	E	917	18
4381	Santa Ysabel Road	1110	South end	River Road	77	6/30/2010	Paso Robles	1	E	4,040	27
1451	Sarazen Court	4110	End	Jones Lane	86	8/4/2010	Nipomo	1	E	155	33
1180	Saturn Court	4110	West end	East end	95	7/28/2010	Oceano	1	E	1,330	33
1060	Savage Street	4110	End	Bennett St.	18	8/4/2010	Nipomo	4	E	140	30
1529	Scenic View Way	4110	Camino Mariposa	Eucalyptus Rd.	88	7/27/2010	Nipomo	1	E	3,516	20
3150	Scenic Way	3110	South end	North end	22	8/12/2010	Los Osos	4	E	760	28
5294	School House Lane	1110	End	Eton Road	44	8/24/2010	#N/A	4	E	617	35
5294	School House Lane	3110	End	Eton Road	44	8/24/2010	Cambria	4	E	617	35
2027	School Road	4110	Branch Mill Rd.	Huasna Rd.	83	7/26/2010		1	E	2,892	23
1175	Scott Lee Drive	4110	Twenty Fourth St.	G.B.City Limit	54	8/11/2010	Nipomo	4	E	901	33
3188	Sea Horse Lane	3110	End	Highland Drive	86	4/30/2010	Los Osos	1	E	179	28
1375	Sea Pines Place	4110	Via Concha	Woodgreen Way	66	8/4/2010	Nipomo	1	E	375	34
1046	Sea Street	4110	Mallagh Street	Thompson Ave.	11	8/10/2010	Nipomo	4	E	917	19
6081	Sebastian Court	1110	Verde Pl	End	96	8/30/2010	San Miguel	1	E	208	33
1356	Sebastian Way	4110	Jeanette Lane	Soares Drive	57	7/29/2010	Nipomo	4	E	680	33
4270	Second Street - Cayucos	3110	Pacific Avenue	South Ocean Ave.	96	8/16/2010	Cayucos	1	E	400	30
5278	Second Street	1110	San Juan Street	End	63	6/17/2010	Shandon	3	E	2,014	25
5194	Second Street	1110	Old Country Road	Brewer Street	96	7/6/2010	Templeton	1	E	855	31
2080	Second Street - Avila Beach	3110	End	San Luis St.	77	7/20/2010	Avila Beach	1	E	387	39
3212	Second Street - Los Osos	3110	El Moro Avenue	Santa Ysabel Avenue	41	6/1/2010	Los Osos	3	C	1,152	46
3212	Second Street - Los Osos	3120	Santa Ysabel Avenue	Santa Lucia Avenue	40	4/30/2010	Los Osos	3	E	674	26
1500	Security Court	4110	Maui Circle	Honolulu Street	58	7/21/2010	Oceano	4	E	201	21
2085	See Canyon Road	3110	South end	San Luis Bay Drive	57	7/15/2010		4	E	513	22
2085	See Canyon Road	3120	San Luis Bay Dr.	Pippin Lane	37	7/15/2010		4	D	5,790	20
2085	See Canyon Road	3130	Pippin Lane	Davis Canyon Rd.	38	7/15/2010		4	D	2,720	18
2085	See Canyon Road	3140	Davis Canyon Rd.	1 mile north of Davis Cyn. Rd.	44	7/15/2010		4	E	5,280	20
2085	See Canyon Road	3150	1 mile north of Davis Cyn. Rd.	2 miles north of Davis Cyn. Rd.	39	7/15/2010		4	E	5,280	18
2085	See Canyon Road	3160	2 miles north of Davis Cyn. Rd.	Black Walnut Rd.	45	7/15/2010		4	E	2,161	20
2085	See Canyon Road	3170	Black Walnut Rd.	1 mile north of Black Walnut Rd.	49	7/15/2010		4	E	5,280	21
2085	See Canyon Road	3180	1 mile north of Black Walnut Rd.	Begin gravel	49	7/15/2010		4	E	2,597	20
6061	See Ranch Lane	1110	Jack Creek Road	End (Gate)	35	9/2/2010		4	E	398	24
4387	Semillion Lane	1110	Via Rojas	Vinyard Drive	88	7/9/2010	Templeton	1	E	732	33
2113	Sequoia Drive	3110	Southwest end	Tiburon Way	72	7/15/2010		1	E	1,341	26
1465	Sequoia Lane	4110	West end	Red Wing St.	42	7/28/2010	Nipomo	4	E	1,376	22
1355	Sevada Lane	4110	El Campo Road	Arabian Way	82	8/9/2010	Nipomo	1	E	3,811	20
1355	Sevada Lane	4120	Arabian Way	Indian Hills Way	78	8/26/2010	Nipomo	1	E	1,821	23
2033	Seven Mile Road	1110	Begin pavement	1 mile north of gravel	26	6/15/2010		4	D	5,280	19
2033	Seven Mile Road	1120	1 mile north of gravel	Highway 58	38	6/15/2010		4	D	2,585	19
1113	Seventeenth Street	4110	Hwy. 1	The Pike	69	7/22/2010	Oceano	1	E	2,837	33
4250	Seventeenth Street - Cayucos	3110	Pacific Ave.	Cass Ave.	96	8/17/2010	Cayucos	1	E	521	24
3070	Seventeenth Street - Los Osos	3110	Ramona Avenue	North end	48	8/11/2010	Los Osos	4	E	2,502	29
3070	Seventeenth Street - Los Osos	3120	South end of north portion	North end of north portion	75	8/11/2010	Los Osos	1	E	1,510	28
5183	Seventh Street	1110	Old County Rd.	Main Street	46	7/6/2010	Templeton	3	E	1,007	36
4264	Seventh Street - Cayucos	3110	Pacific Ave.	South Ocean Ave.	98	8/17/2010	Cayucos	1	E	642	19
3041	Seventh Street - Los Osos	3110	South end	End of pavement	77	8/10/2010	Los Osos	1	E	673	22
3041	Seventh Street - Los Osos	3120	San Luis Ave.	Ramona Ave.	74	8/10/2010	Los Osos	1	E	677	22
3041	Seventh Street - Los Osos	3130	Ramona Ave.	Santa Ysabel Ave.	49	8/10/2010	Los Osos	4	C	3,407	21
5155	Shadow Canyon Road	1110	North end	1 mile south of north end	60	7/9/2010		4	E	5,280	18
5155	Shadow Canyon Road	1120	1 mile south of north end	Shadow Mountain Road	77	7/9/2010		1	E	3,945	19

106

Class = Road classification,
A = Arterial, C = Collector
D = Minor Collector , E = Local

Section = Unique ID for pavement section.

PUBLIC WORKS
SAN LUIS OBISPO COUNTY

County of San Luis Obispo
2012 Street Segment Listing

Road Number	Road Name	Section	From	To	PCI when inspected	Date Inspected	Community	Tier Group	Road Class	Length	Width
5155	Shadow Canyon Road	1130	Shadow Mountain Road	York Mountain Road	41	7/9/2010		4	E	3,434	20
1196	Shadow Lane	4110	End (South)	Callender Rd.	43	8/10/2010	Nipomo	4	E	685	26
4412	Shandon - San Juan Road	1110	Gillis Canyon Rd.	1 mile north of Gillis Cyn. Rd.	25	6/22/2010		4	C	5,280	20
4412	Shandon - San Juan Road	1120	1 mile north of Gillis Cyn. Rd.	2 miles north of Gillis Cyn. Rd.	30	6/22/2010		4	C	5,280	20
4412	Shandon - San Juan Road	1130	2 miles north of Gillis Cyn. Rd.	3 miles north of Gillis Cyn. Rd.	27	6/22/2010		4	C	5,280	19
4412	Shandon - San Juan Road	1140	3 miles north of Gillis Cyn. Rd.	4 miles north of Gillis Cyn. Rd.	13	6/22/2010		4	C	5,280	19
4412	Shandon - San Juan Road	1150	4 miles north of Gillis Cyn. Rd.	Toby Way	28	6/22/2010	Shandon	4	C	2,772	19
5226	Shandon Cemetery Road	1110	Center Street	End	28	8/30/2010	Shandon	4	E	1,920	27
5375	Shane Lane	1110	Bennett Way	End	47	7/9/2010	Templeton	4	E	1,060	22
2312	Shannon Lane	4110	Hwy. 227	End	45	7/29/2010	San Luis Obispo	4	E	1,500	28
4218	Shearer Avenue	3110	Chaney Drive	Hacienda Drive	78	8/18/2010	Cayucos	1	E	4,680	23
1521	Sheehy Road	4110	Thompson Ave.	Dana Foothill Rd.	54	7/27/2010		3	E	3,618	21
5301	Sheffield Street	3110	Cornwall Street	East end (end pavement)	90	8/17/2010	Cambria	1	E	824	26
5301	Sheffield Street	3120	Main Street	Cornwall Street	88	8/24/2010	Cambria	1	E	150	36
2071	Shell Beach Road	3110	South end	Avila Beach Dr.	39	7/20/2010		2	E	797	32
4413	Shell Creek Road	1110	Hwy. 58	1 mile north of Hwy. 58	29	5/21/2010		4	C	5,280	21
4413	Shell Creek Road	1120	1 mile north of Hwy. 58	2 miles north of Hwy. 58	54	5/21/2010		4	C	5,280	21
4413	Shell Creek Road	1130	2 miles north of Hwy. 58	3 miles north of Hwy. 58	52	5/21/2010		4	C	5,280	22
4413	Shell Creek Road	1140	3 miles north of Hwy. 58	4 miles north of Hwy. 58	59	5/21/2010		4	C	5,280	23
4413	Shell Creek Road	1150	4 miles north of Hwy. 58	5 miles north of Hwy. 58	62	5/21/2010		4	C	5,280	23
4413	Shell Creek Road	1160	5 miles north of Hwy. 58	6 miles north of Hwy. 58	53	5/21/2010		4	C	5,280	22
4413	Shell Creek Road	1170	6 miles north of Hwy. 58	7 miles north of Hwy. 58	26	5/21/2010		4	C	5,280	19
4413	Shell Creek Road	1180	7 miles north of Hwy. 58	8 miles north of Hwy. 58	33	5/21/2010		4	C	5,280	19
4413	Shell Creek Road	1190	8 miles north of Hwy. 58	9 miles north of Hwy. 58	18	5/21/2010		4	C	5,280	19
4413	Shell Creek Road	1200	9 miles north of Hwy. 58	10 miles north of Hwy. 58	14	5/21/2010		4	C	5,280	20
4413	Shell Creek Road	1210	10 miles north of Hwy. 58	Cammati Shandon Rd.	22	5/21/2010		4	C	3,564	21
1438	Shelter Ridge Place	4110	Redberry Pl. (West)	Redberry Pl. (East)	85	8/5/2010	Nipomo	1	E	1,413	33
2030	Sheridan Road	4110	South end	Willow Rd. / (Hwy. 1)	85	8/10/2010	Nipomo	1	E	3,095	24
2030	Sheridan Road	4120	Willow Rd. / (Hwy. 1)	Callender Rd.	70	8/10/2010	Nipomo	1	E	2,626	26
5002	Sherwood Drive	3110	Lampton Street	Wedgewood Street	91	8/19/2010	Cambria	1	C	2,433	21
1321	Shetland Place	4110	Arabian Way	Quarterhorse Way	87	8/9/2010	Nipomo	1	E	943	30
1280	Shiffrar Place	4110	Division St.	Verano Way	82	7/28/2010	Nipomo	1	E	987	21
4355	Shiloh Place	1110	End	Bethel Road	48	7/7/2010	Templeton	4	E	1,479	26
1017	Sierra Road	4110	Primavera Ln.	Cielo Ln.	73	7/28/2010	Nipomo	1	E	681	31
1504	Silva Place	4110	Country Hill Rd.	Kirby Way	83	7/27/2010	Nipomo	1	E	833	30
1474	Silver Charm Drive	4110	Idyllwild Pl.	East end	85	8/10/2010	Nipomo	1	E	1,011	26
1316	Silver Dollar Lane	4110	Camino Caballo	End	77	8/3/2010	Nipomo	1	E	545	25
1360	Silver Leaf Court	4110	Jeanette Lane	Soares Drive	80	7/29/2010	Nipomo	1	E	689	33
1082	Silver Spur Place	4110	Creek Rd.	Twenty Second St.	51	1/25/2011		4	E	2,045	22
1415	Simon Lane	4110	Orchard Ave.	Kayle Ct	78	8/25/2010	Nipomo	1	E	275	22
6024	Sixteenth Street	1110	K Street	Mission Street	69	6/24/2010	San Miguel	1	E	764	31
6024	Sixteenth Street	1120	N Street	Rio Vista Pl.	69	6/24/2010	San Miguel	1	E	1,049	33
1112	Sixteenth Street	4110	The Pike, GBCL	Grover Beach City Limit	85	7/22/2010	Oceano	1	E	1,775	30
4251	Sixteenth Street - Cayucos	3110	Pacific Avenue	Cass Ave.	96	8/17/2010	Cayucos	1	E	525	22
3169	Sixteenth Street - Los Osos	3110	Ramona Avenue	End barricade	66	8/12/2010	Los Osos	1	E	2,566	21
3169	Sixteenth Street - Los Osos	3120	South end at barricade	North end	63	8/12/2010	Los Osos	4	E	1,420	27
5198	Sixth Street	1110	Old Country Road	Main Street	94	7/6/2010	Templeton	1	E	914	44
4265	Sixth Street - Cayucos	3110	Pacific Ave.	North end	93	8/17/2010	Cayucos	1	E	568	23
4265	Sixth Street - Cayucos	3120	South Ocean Ave.	Ocean Blvd.	67	8/17/2010	Cayucos	1	E	395	26
3040	Sixth Street - Los Osos	3110	Ramona Avenue	Santa Ysabel Avenue	69	4/30/2010	Los Osos	1	E	3,413	21
3040	Sixth Street - Los Osos	3120	South end	Ramona Avenue	52	4/30/2010	Los Osos	4	E	1,066	21
5399	Sky Ridge Drive	1110	West Hollow Drive	Villa Lots Road	41	7/6/2010	Paso Robles	4	E	1,730	26
3034	Skyline Drive	3110	Solano Street	Pecho Road	72	8/10/2010	Los Osos	1	E	470	37
3034	Skyline Drive	3120	Pine Street	East end	78	4/23/2010	Los Osos	1	E	497	27
6017	San Luis Obispo Monterey Road	3110	MIssion Street	San Luis Obispo Rd.	32	6/24/2010	#N/A	4	E	1,494	18
5274	San Luis Obispo San Simeon Road	3110	Highway 1 (North)	Highway 1 (South)	60	8/31/2010		4	E	3,184	28

Class = Road classification,
A = Arterial, C = Collector
D = Minor Collector , E = Local

Section = Unique ID for pavement section.

PUBLIC WORKS
SAN LUIS OBISPO COUNTY

County of San Luis Obispo
2012 Street Segment Listing

Road Number	Road Name	Section	From	To	PCI when inspected	Date Inspected	Community	Tier Group	Road Class	Length	Width
5089	Smith Court	3110	End	Buckingham Place	42	8/18/2010	Cambria	4	E	178	33
1454	Snead Lane	4110	Hogan Court	Black Lake Canyon Dr.	73	8/4/2010	Nipomo	1	E	340	33
1383	Snocone Place	4110	West end	East end	90	8/5/2010	Nipomo	1	E	860	22
1357	Soares Drive	4110	Silver Leaf Court	Orchard Avenue	64	7/29/2010	Nipomo	4	E	760	33
1152	Soda Lake Road	1110	Highway 58	1 mile southeast of Hwy. 58	33	6/14/2010		4	C	5,280	20
1152	Soda Lake Road	1120	1 mile southeast of Hwy. 58	2 miles southeast of Hwy. 58	44	6/14/2010		4	C	5,280	20
1152	Soda Lake Road	1130	2 miles southeast of Hwy. 58	3 miles southeast of Hwy. 58	31	6/14/2010		4	C	5,280	20
1152	Soda Lake Road	1140	3 miles southeast of Hwy. 58	4 miles southeast of Hwy. 58	43	6/14/2010		4	C	5,280	20
1152	Soda Lake Road	1150	4 miles southeast of Hwy. 58	5 miles southeast of Hwy. 58	56	6/14/2010		4	C	5,280	20
1152	Soda Lake Road	1160	5 miles southeast of Hwy. 58	6 miles southeast of Hwy. 58	45	6/14/2010		4	C	5,280	20
1152	Soda Lake Road	1170	6 miles southeast of Hwy. 58	7 miles southeast of Hwy. 58	31	6/14/2010		4	C	5,280	20
1152	Soda Lake Road	1180	7 miles southeast of Hwy. 58	Seven Mile Rd.	26	6/14/2010		4	C	3,390	20
1152	Soda Lake Road	1190	Seven Mile Rd.	1 mile east of Seven Mile Rd.	21	6/14/2010		4	C	5,280	21
1152	Soda Lake Road	1200	1 mile east of Seven Mile Rd.	2 miles east of Seven Mile Rd.	31	6/14/2010		4	C	5,280	21
1152	Soda Lake Road	1210	2 miles east of Seven Mile Rd.	3 mile east of Seven Mile Rd.	49	6/14/2010		4	C	5,280	20
1152	Soda Lake Road	1220	3 miles east of Seven Mile Rd.	4 miles east of Seven Mile Rd.	59	6/14/2010		4	C	5,280	21
1152	Soda Lake Road	1230	4 miles east of Seven Mile Rd.	5 miles east of Seven Mile Rd.	55	6/14/2010		4	C	5,280	20
1152	Soda Lake Road	1240	5 miles east of Seven Mile Rd.	6 miles east of Seven Mile Rd.	44	6/14/2010		4	C	5,280	21
1152	Soda Lake Road	1250	6 miles east of Seven Mile Rd.	Simmler Road	38	6/14/2010		4	C	2,879	21
1152	Soda Lake Road	1260	Simmler Rd.	1 mile east of Simmler Rd.	21	6/14/2010		4	C	5,280	21
1152	Soda Lake Road	1270	1 mile east of Simmler Rd.	2 miles east of Simmler Rd.	41	6/14/2010		4	C	5,280	21
1152	Soda Lake Road	1280	2 miles east of Simmler Rd.	3 miles east of Simmler Rd.	50	6/14/2010		4	C	5,280	20
1152	Soda Lake Road	1290	3 miles east of Simmler Rd.	Begin Gravel	41	6/14/2010		4	C	7,784	20
1152	Soda Lake Road	1300	32.021 - Begin pavement	33.041 -	43	6/14/2010		4	E	5,385	20
1152	Soda Lake Road	1310	33.041 -	33.375 - End of pavement	22	6/15/2010		4	E	1,764	20
1152	Soda Lake Road	1320	39.438 - Begin pavement	40.438 -	45	6/15/2010		4	E	5,280	20
1152	Soda Lake Road	1330	40.438 -	41.491 - Elkhorn Rd.	25	6/15/2010		4	E	5,560	20
1152	Soda Lake Road	1340	Elkhorn Rd.	Kern Co. Line	27	6/15/2010		4	E	5,766	20
3098	Soda Lake Road, north of Hwy. 58	1110	Begin Gravel	Hwy. 58	8	8/31/2010		4	E	2,585	14
3201	Solano Street	3110	Howard Avenue	Butte Drive	70	4/23/2010	Los Osos	1	E	724	37
3080	Sombrero Drive	3110	Los Osos Valley Road	End	35	4/6/2010		4	E	892	33
5303	Somerset Way	3110	Chiswick Way	End	70	8/11/2010	Cambria	1	E	754	36
3125	South Bay Blvd	3105	Bay Oaks Drive	Los Osos Valley Road	89	7/23/2010	Los Osos	1	A	665	31
3125	South Bay Blvd	3110	Los Osos Valley Road	Yama Lane	57	7/23/2010	Los Osos	4	A	3,952	39
3125	South Bay Blvd	3120	Yama Lane	El Moro Avenue	61	7/23/2010	Los Osos	4	A	2,200	40
3125	South Bay Blvd	3130	El Moro Avenue	Santa Ysabel Avenue	69	7/23/2010	Los Osos	1	A	1,525	44
3125	South Bay Blvd	3140	Santa Ysabel Road	Turri Road	79	7/23/2010		1	A	2,412	39
3125	South Bay Blvd	3150	Turri Road	Morro Bay CL	71	7/23/2010		1	A	4,721	39
4080	South El Pomar Road	1110	Templeton Road	Homestead Road	38	6/23/2010		4	D	5,162	25
4080	South El Pomar Road	1120	Homestead Road	1 mile east of Homestead Road	54	6/23/2010		4	D	5,280	23
4080	South El Pomar Road	1130	1 mile east of Homestead Road	Rancho Road	61	6/23/2010		4	D	3,622	21
4080	South El Pomar Road	1140	Rancho Road	Almond Road	65	6/23/2010		4	D	3,805	21
4080	South El Pomar Road	1150	Almond Drive	El Pomar Dr.	58	6/23/2010		4	D	5,120	21
4080	South El Pomar Road	1160	El Pomar Dr.	1 mile north of El Pomar Dr.	55	6/23/2010		4	D	5,280	22
4080	South El Pomar Road	1170	1 mile north of El Pomar Dr.	Creston Road	52	6/23/2010		4	D	3,023	22
1252	South Elm Street	4110	Hwy. 1	Paso Robles St.	64	7/22/2010	Oceano	3	E	1,088	32
1519	South Las Flores Drive	4110	Division Street.	Tefft Street	37	7/27/2010	Nipomo	3	C	3,128	37
1517	South Mesa Road	4110	Tefft St.	East end	82	9/7/2010	Nipomo	1	E	1,140	35
1441	South Ridge Lane	4110	South end	North end	84	8/5/2010	Nipomo	1	E	339	33
1027	Southland Street	4110	Orchard Ave.	Frontage Rd.	86	7/29/2010	Nipomo	1	C	3,747	23
1027	Southland Street	4120	Southwest end	Oakglen Ave.	34	8/25/2010	Nipomo	3	C	511	19
1276	Southland Woods Lane	4110	Southland St.	North end	77	7/29/2010	Nipomo	1	E	539	25
1232	Souza Drive	4110	Colt Ln.	Oakglen Ave.	69	8/25/2010	Nipomo	1	E	350	24
5307	Spanish Camp Road	1110	River Road (south)	Beaver Creek Road	80	6/30/2010	Paso Robles	1	E	1,976	24
5307	Spanish Camp Road	1120	Beaver Creek Rd.	River Road (north)	88	6/30/2010		1	E	572	23
1396	Spanish Trail	4110	Halcyon Rd.	North end	87	8/5/2010	Nipomo	1	E	655	27

108

Class = Road classification,
A = Arterial, C = Collector
D = Minor Collector , E = Local

Section = Unique ID for pavement section.

PUBLIC WORKS
SAN LUIS OBISPO COUNTY

County of San Luis Obispo
2012 Street Segment Listing

Road Number	Road Name	Section	From	To	PCI when inspected	Date Inspected	Community	Tier Group	Road Class	Length	Width
1522	Sparks Street	4110	Price Street	Dana Street	4	8/4/2010		4	E	468	19
5290	Spencer Street	3110	Bradford Rd.	Ardath Dr.	63	8/19/2010	Cambria	4	E	2,858	20
5371	Sprucewood Court	1110	Golden Meadow Drive	End	77	7/2/2010	Templeton	1	E	130	34
2115	Squire Canyon Road	3110	Monte Road	East end	85	7/20/2010		1	E	1,603	21
1424	St. Andrews Way	4110	West end	Colonial Pl.	81	8/5/2010	Nipomo	1	E	785	33
6074	St. Francis Way	1110	San Buenaventura Way	L Street	87	6/22/2010	San Miguel	1	E	227	33
5123	Stafford Street	3110	Moonstone Beach Dr. (North)	Moonstone Beach Dr. (South)	70	8/11/2010	Cambria	1	E	1,050	20
2022	Stagecoach Road	4110	Arroyo Grande City Limit	Paloma Place	70	7/29/2010		1	C	4,110	30
2022	Stagecoach Road	4120	Paloma Place	El Sueno Way	67	7/29/2010	Arroyo Grande	1	E	753	33
1145	Stanton Street	4110	Chesapeak Place	Los Berros Rd.	80	8/5/2010		1	E	5,862	25
1145	Stanton Street	4120	Calle Laguna	Viejo Rd.	76	8/26/2010	#N/A	1	E	2,115	30
5224	Starkey Road	1110	Highway 41	Truesdale Road	57	5/21/2010	Shandon	4	E	5,342	22
1012	Starlite Drive	4110	Mercury Dr.	Hazel Lane	95	7/28/2010	Nipomo	1	E	2,167	37
3085	Stenner Creek Road	3110	Highway 1	Gravel	37	2/18/2010	San Luis Obispo	4	E	4,230	19
5259	Stockdale Road	1110	Hwy. 101 on ramp	La Valley Road	51	8/30/2010		4	E	2,597	20
5259	Stockdale Road	1120	La Valley Road	Hunter Place	47	8/30/2010		4	E	4,327	20
5259	Stockdale Road	1130	Hunter Place	North end	65	8/30/2010		4	E	2,520	22
1028	Story Road	4110	Orchard Ave.	Frontage Rd.	100	12/15/2010	Nipomo	1	C	4,178	23
1092	Strand Way	4110	Pier Avenue	End	31	7/21/2010	Oceano	3	E	1,835	15
4232	Stuart Avenue	3110	Ocean Blvd.	East end	36	8/17/2010	Cayucos	4	E	977	21
5060	Stuart Street	3110	Merlyn Avenue	Lawson Place	72	8/19/2010	Cambria	1	E	1,838	21
4228	Studio Drive	3110	Highway 1 (south)	Highway 1 (north)	62	8/17/2010	Cayucos	3	E	2,256	26
4216	Studio Drive	3110	South end	Studio Drive	72	8/17/2010	Cayucos	1	E	3,512	24
1069	Suey Creek Road	4110	Hwy. 166	1 mile north of Hwy. 166	68	8/2/2010		1	E	5,280	22
1069	Suey Creek Road	4120	North of Hwy. 166	Bridge #1	35	8/2/2010		4	E	3,552	23
1069	Suey Creek Road	4130	Bridge #1	1 mile north of Bridge #1	28	8/2/2010		4	E	5,280	17
1069	Suey Creek Road	4140	1 mile north of Bridge #1	Bridge #2	25	8/2/2010		4	E	5,066	16
1069	Suey Creek Road	4150	Bridge #2	Wildflower Rd.	20	8/2/2010		4	E	6,060	18
1069	Suey Creek Road	4160	Wildflower Rd.	End of Co. Maint. Rd.	69	8/2/2010		1	E	1,935	14
5304	Suffolk Street	3110	North end	Gravel	75	8/17/2010	Cambria	1	E	1,139	20
1159	Summit Station Road	4110	Hetrick Rd.	North Frontage Rd.	59	8/4/2010		4	E	3,613	25
1473	Sun Dale Way	4110	Dawn Rd.	Willow Rd.	80	8/4/2010	Nipomo	1	E	2,639	18
5138	Sunbury Avenue	3110	Hillcrest Dr.	North end	56	8/11/2010	Cambria	4	E	2,695	21
4373	Suncrest Drive	1110	Peacock Court	Petersen Ranch Road	96	7/7/2010	Templeton	1	E	535	33
1481	Sunday Drive	4110	Redberry Place	End	85	8/5/2010	Nipomo	1	E	1,496	25
5385	Sunnyside Way	1110	Peacock Court	Petersen Ranch Road	96	7/7/2010	Templeton	1	E	552	33
3142	Sunset Drive	3110	Bay Oaks Drive	Los Osos Valley Road	51	4/30/2010	Los Osos	3	E	602	38
1461	Suttermill Lane	4110	Blacklake Canyon Circle	East end	85	8/4/2010	Nipomo	1	E	752	26
1372	Sweet Donna Place	4110	La Seranata Way	Camino Roble	68	8/3/2010	Nipomo	1	E	1,970	26
1463	Sweet Gum Lane	4110	Camino Caballo	North end	76	8/25/2010	Nipomo	1	E	568	26
2220	Sylvan Ridge Road	4110	South end	Phillips Rd.	88	7/20/2010	San Luis Obispo	1	E	1,714	27
5392	Tadpole Court	1110	Cattail Road	End	90	7/2/2010	Templeton	1	E	185	33
5379	Tamarack Way	1110	End	Abramson Road	96	7/6/2010	Templeton	1	E	752	33
1198	Tamera Drive	4110	Twenty Third St.	The Pike	88	7/22/2010	Oceano	1	E	800	33
4353	Tanager Court	1110	Puffin Way	End	55	7/9/2010	Templeton	4	E	434	26
1398	Tanis Place	4110	West end	East end	85	8/2/2010	Nipomo	1	E	1,562	33
2091	Tank Farm Road	3110	San Luis Obispo City Limits	San Luis Obispo City Limit (E)	66	8/26/2010	San Luis Obispo	1	A	5,280	45
3079	Tapidero Avenue	3110	Lariat Drive	Sombrero Drive	29	4/6/2010	Los Osos	4	E	1,908	32
3120	Tassajara Creek Road	1110	Highway 101	1 mile west of Highway 101	20	7/19/2010		4	E	5,280	18
3120	Tassajara Creek Road	1120	1 mile west of Highway 101	End of pavement (Gravel)	30	7/19/2010		4	E	5,687	16
1423	Tee Court	4110	Colonial Place	North end	85	8/5/2010	Nipomo	1	E	163	33
1018	Tefft Street	4110	Las Flores Dr.	Orchard Rd.	69	8/9/2010	Nipomo	1	A	5,475	37
1018	Tefft Street	4120	Orchard Rd.	South Frontage Road	60	8/9/2010	Nipomo	2	A	4,615	78
1018	Tefft Street	4130	South Frontage Road	Oakglen Avenue	49	8/9/2010	Nipomo	2	A	824	80
1018	Tefft Street	4140	Oakglen Avenue	Thompson Avenue	85	8/9/2010	Nipomo	1	A	2,788	44
1018	Tefft Street	4150	Thompson Ave.	1 mile east of Thompson Ave.	69	8/9/2010	Nipomo	1	E	5,280	24

109

Class = Road classification,
A = Arterial, C = Collector
D = Minor Collector , E = Local

Section = Unique ID for pavement section.

PUBLIC WORKS
SAN LUIS OBISPO COUNTY

County of San Luis Obispo
2012 Street Segment Listing

Road Number	Road Name	Section	From	To	PCI when inspected	Date Inspected	Community	Tier Group	Road Class	Length	Width
1018	Tefft Street	4160	1 mile east of Thompson Ave.	Dana Foothill Road	35	8/9/2010		2	E	1,612	21
1222	Tejas Place	4110	Charro Way	Osage St.	75	7/28/2010	Nipomo	1	E	1,460	26
1222	Tejas Place	4120	Osage St.	Tefft Street	55	7/28/2010	Nipomo	4	E	3,091	30
1222	Tejas Place	4130	Tefft St.	Grande Ave.	83	7/28/2010	Nipomo	1	E	1,509	33
1134	Temple Street	4110	Helena	Halcyon Rd.	41	8/10/2010	Oceano	4	E	1,078	23
5199	Templeton Cemetery Road	1110	End / County Maint. Rd	Theater Dr.	39	7/2/2010	Templeton	3	E	1,077	18
5162	Templeton Hills Road	1110	Bethel Road	Bennett Way	95	7/7/2010	Templeton	1	E	3,550	36
4083	Templeton Road	1110	Main Street	El Pomar Dr.	88	6/24/2010		1	C	2,000	34
4083	Templeton Road	1120	El Pomar Dr.	1 mile west of South El Pomar Rd.	90	6/24/2010		1	C	5,280	25
4083	Templeton Road	1130	1 mile west of South El Pomar Rd	Eureka Lane	45	6/24/2010		3	C	4,550	25
4083	Templeton Road	1140	Eureka Lane	Lupine Lane	42	6/24/2010		3	C	4,846	25
4083	Templeton Road	1150	Lupine Lane	South El Pomar Road	43	6/24/2010		3	C	1,542	25
4083	Templeton Road	1160	South El Pomar Road	Blue Bird Hill Lane	63	6/24/2010		3	C	4,265	23
4083	Templeton Road	1170	Blue Bird Hill Lane	Creston Road	67	6/24/2010		1	C	4,632	23
1270	Ten Oaks Way	4110	Pomeroy Rd.	Glenhaven Pl.	85	8/4/2010	Nipomo	1	E	1,017	26
6015	Tenth Street - San Miguel	1110	East end - Pear Valley Wy.	K Street	32	6/24/2010	San Miguel	2	E	6,185	21
6015	Tenth Street - San Miguel	1120	K Street	Mission St.	78	6/24/2010	San Miguel	1	E	805	38
4261	Tenth Street - Cayucos	3110	Pacific Ave.	South Ocean Ave.	94	8/17/2010	Cayucos	1	E	849	22
3045	Tenth Street - Los Osos	3110	Los Osos Valley Road	Santa Ynez	60	8/11/2010	Los Osos	4	E	1,437	43
3045	Tenth Street - Los Osos	3120	Santa Ynez	North end	59	8/11/2010	Los Osos	4	E	1,645	21
3045	Tenth Street - Los Osos	3130	370' South of Ramona Avenue	509' north of Ramona Avenue	74	8/11/2010	Los Osos	1	E	903	22
3045	Tenth Street - Los Osos	3140	South end	El Moro Avenue	48	8/11/2010	Los Osos	4	E	1,480	21
3045	Tenth Street - Los Osos	3150	Santa Maria Avenue	North end	71	4/30/2010	Los Osos	1	E	1,124	21
4344	Terebinth Road	1110	West end	East end	80	7/7/2010	Templeton	1	E	786	33
4238	Thalberg Avenue	3110	Ocean Blvd.	Shearer Ave.	15	8/23/2010	Cayucos	4	E	195	20
5200	Theatre Drive	1110	South end	Main St.	33	7/2/2010	Templeton	2	C	926	28
5200	Theatre Drive	1120	Main St.	Paso Robles City Limit	85	7/2/2010	Templeton	1	C	4,081	34
1263	Theodora Street	4110	Orchard St	North end	74	8/2/2010	Nipomo	1	E	1,106	33
5280	Third Street - Shandon	1110	Cholame Street	North end	68	6/17/2010	Shandon	1	E	1,523	25
5195	Third Street	1110	Old County Road	Main Street	96	7/6/2010	Templeton	1	E	600	34
3037	Third Street	3110	Pismo Avenue	El Moro Avenue	86	4/30/2010	Los Osos	1	C	1,328	26
3037	Third Street	3120	El Moro Avenue	Santa Ysabel Avenue	80	4/30/2010	Los Osos	1	C	1,361	23
3037	Third Street	3130	Santa Ysabel Avenue	Santa Lucia	82	4/30/2010	Los Osos	1	E	681	24
4269	Third Street North - Cayucos	3110	Pacific Ave.	South Ocean Ave.	72	8/16/2010	Cayucos	1	E	460	34
4268	Third Street South - Cayucos	3110	Pacific Ave.	South Ocean Ave.	53	8/16/2010	Cayucos	4	E	470	35
6029	Thirteenth Street- San Miguel	1110	Mission Street	K Street	45	6/24/2010	San Miguel	4	E	814	47
4239	Thirteenth Street	3110	Pacific Ave.	South Ocean Ave.	96	8/17/2010	Cayucos	1	E	1,015	24
4239	Thirteenth Street	3120	South Ocean Ave.	North end	32	8/17/2010	Cayucos	2	E	1,322	22
1110	Thirteenth Street	4110	Highway 1	The Pike	66	7/22/2010	Oceano	1	A	1,937	37
3166	Thirteenth Street - Los Osos	3110	Nipomo Avenue	Ramona Avenue	45	8/12/2010	Los Osos	4	E	1,364	21
3166	Thirteenth Street - Los Osos	3120	Santa Maria Street	North end	34	8/12/2010	Los Osos	4	E	1,305	20
4337	Thomas Court	1110	End	Gibson Road	96	7/6/2010	Templeton	1	E	143	33
1516	Thompson Road	4110	Cuyama Ln. (Hwy. 166)	5280' north of Cuyama Ln. (Hwy. 166)	78	7/27/2010		1	A	5,280	26
1516	Thompson Road	4120	5280' north of Cuyama Ln. (Hwy. 166)	Poague Road	72	7/27/2010		1	A	4,110	28
1516	Thompson Road	4130	Poague Road	5280' north of Poague Road	80	7/27/2010		1	A	5,280	29
1516	Thompson Road	4140	1 mile north of Poague Rd.	Rancho Road	84	7/27/2010		1	A	2,801	30
1516	Thompson Road	4150	Rancho Road	Knotts Street	75	7/27/2010	Nipomo	1	A	2,147	31
1516	Thompson Road	4155	Knotts Street	Tefft St.	32	7/27/2010	Nipomo	4	A	1,872	56
1516	Thompson Road	4160	Tefft St.	Mehlschau Road	71	7/27/2010	Nipomo	1	A	4,856	40
1516	Thompson Road	4170	Mehlschau Road	1 mile north of Mehlschau Rd.	80	7/27/2010		1	A	5,280	32
1516	Thompson Road	4180	1 mile north of Mehlschau Rd.	Old Summit Road	81	7/27/2010	Nipomo	1	A	4,115	32
1516	Thompson Road	4190	Old Summit Road	Center Line Hwy. 101 Overpass	87	7/27/2010	Nipomo	1	A	2,485	33
1001	Thornberry Place	4110	Highway 1	1 mile north of Hwy. 1	12	7/26/2010		4	E	5,280	22
1001	Thornberry Place	4120	1 mile north of Hwy. 1	End	18	7/26/2010		1	E	1,753	22
1322	Thoroughbred Place	4110	Welsh Lane	End (east)	79	8/9/2010	Nipomo	1	E	925	30
2112	Tiburon Way	3110	East end	Orcutt Road	26	7/15/2010		4	E	1,870	26

110

Class = Road classification,
A = Arterial, C = Collector
D = Minor Collector , E = Local

Section = Unique ID for pavement section.

PUBLIC WORKS
SAN LUIS OBISPO COUNTY

County of San Luis Obispo
2012 Street Segment Listing

Road Number	Road Name	Section	From	To	PCI when inspected	Date Inspected	Community	Tier Group	Road Class	Length	Width
6071	Tielo Street	1110	Verde Place	Aldo Way	90	6/22/2010	San Miguel	1	E	575	33
3146	Tierra Drive	3110	Bay Oaks Drive	End	64	4/30/2010	Los Osos	4	E	1,675	33
1444	Tierra Nueva Lane	4110	Highway 1	Christmas Tree Pl.	62	7/22/2010	Oceano	4	E	723	27
1016	Tierra Road	4110	Primavera Ln.	End	77	7/28/2010	Nipomo	1	E	870	32
2103	Tiffany Ranch Road	3110	Orcutt Road	Corbett Canyon Rd.	80	7/22/2010		1	E	5,559	28
5035	Tipton Street	3110	Ardath Dr.	Warren Rd.	72	8/20/2010	Cambria	1	C	618	20
5337	Tishlini Road	1110	End	Vineyard Drive	49	7/9/2010	Templeton	4	E	950	20
4066	Toby Way	1110	Shandon-San Juan Rd.	Highway 41	8	6/17/2010	Shandon	4	C	1,525	18
3203	Tomasini Road	3110	Gilardi Road	West end	24	3/1/2010		4	E	1,580	22
4003	Toro Creek Road, East	3110	West end of AC, at Bridge	MP 1.014	25	8/19/2010		4	E	5,355	17
4003	Toro Creek Road, East	3120	MP 1.014	MP 2.014	29	8/19/2010		4	E	5,280	20
4003	Toro Creek Road, East	3130	MP 2.014	Hwy. 41	22	8/19/2010		4	E	579	21
4001	Toro Creek Road	3110	Highway 1	1 mile east of Hwy. 1	91	2/7/2011		1	E	5,280	20
4001	Toro Creek Road	3120	1 mile east of Hwy. 1	2 miles east of Hwy. 1	86	2/7/2011		1	E	5,280	22
4001	Toro Creek Road	3130	2 miles east of Hwy. 1	3 miles east of Hwy. 1	90	2/7/2011		1	E	5,297	21
4001	Toro Creek Road	3140	3 miles east of Hwy. 1	End of Co. Maint. Rd.	93	2/7/2011		1	E	2,645	21
3003	Travis Drive	3110	Rodman Drive	End	34	8/10/2010	Los Osos	4	E	2,802	33
5042	Trenton Avenue	3110	Haddon Dr.	North end of pavement	60	8/20/2010	Cambria	4	E	1,575	16
1167	Trevino Drive	4110	Crosby Way	0.000 - Juniper St.	61	8/3/2010	Nipomo	4	E	1,367	32
2099	Trout Farm Road	4110	Lopez Dr.	East end	68	7/22/2010		1	E	2,400	13
5516	Truesdale Road	1105	San Juan Rd.	Starkey Rd.	36	6/17/2010	Shandon	4	E	4,343	21
5516	Truesdale Road	1110	Starkey Rd.	Clark Road	33	6/17/2010		4	E	5,260	20
5516	Truesdale Road	1120	Clark Road	1 mile east of Clark Rd.	36	6/17/2010		4	E	5,280	20
5516	Truesdale Road	1130	1 mile east of Clark Rd.	2 miles east of Clark Rd.	28	6/17/2010	Shandon	4	E	5,280	20
5516	Truesdale Road	1140	2 miles east of Clark Rd.	3 miles east of Clark Rd.	29	6/17/2010		4	E	5,280	20
5516	Truesdale Road	1150	3 miles east of Clark Rd.	Shell Creek Road	22	6/17/2010		4	E	5,465	20
1103	Truman Drive	4110	Norswing Dr.	Highway 1	62	7/21/2010	Oceano	4	E	446	28
4366	Turkey Ranch Place	1110	Bennett Way	End	72	7/9/2010	Templeton	1	E	450	18
3082	Turri Road	3110	South Bay Boulevard	MP 1.051	53	7/15/2010		4	E	5,550	22
3082	Turri Road	3120	MP 1.051	MP 2.051	57	7/15/2010		4	E	5,280	20
3082	Turri Road	3130	MP 2.051	MP 3.051	62	7/15/2010		4	E	5,280	22
3082	Turri Road	3140	MP 3.051	MP 4.051	51	7/15/2010		4	E	5,280	22
3082	Turri Road	3150	MP 4.051	Los Osos Valley Road	70	7/15/2010		1	E	3,439	21
5037	Tweed Avenue	3110	Begin AC	Haddon Dr.	75	8/20/2010	Cambria	1	E	349	23
6031	Twelfth Street - East San Miguel	1110	N Street	End of pavement	73	6/22/2010	San Miguel	1	E	754	21
6030	Twelfth Street - West San Miguel	1110	K Street	Mission Street	39	6/24/2010	San Miguel	4	E	821	44
4259	Twelfth Street - Cayucos	3110	Pacific Avenue	South Ocean Avenue	94	8/17/2010	Cayucos	1	E	985	20
5253	Twelfth Street Extention	1110	Paso Robles City Limit	Gravel	34	9/1/2010	Paso Robles	4	E	1,767	16
3044	Twelfth Street - Los Osos	3110	Santa Ynez Avenue	North end (barracade)	33	8/11/2010	Los Osos	4	E	2,960	22
3044	Twelfth Street - Los Osos	3120	South end (south of Paso Robles Ave.)	North end (north of Santa Ysabel Ave.)	35	8/11/2010	Los Osos	4	E	3,090	21
1185	Twentieth Court	4110	Twentieth St.	North end	84	7/22/2010	Oceano	1	E	380	33
6075	Twentieth Street, San Miguel	1110	San Buenaventura Way	Mission St	86	6/22/2010	San Miguel	1	E	890	38
4245	Twentieth Street - Cayucos	3110	Pacific Ave.	Cass Ave.	95	8/17/2010	Cayucos	1	E	486	24
1184	Twentieth Street - Oceano	4110	South end	The Pike	79	7/22/2010	Oceano	1	E	1,810	32
1120	Twenty Fifth Street	4110	Highway 1	Wilmar Ave.	74	7/22/2010	Oceano	1	E	2,186	30
1186	Twenty First Court	4110	Twenty First St.	End	87	7/22/2010	Oceano	1	E	160	34
4244	Twenty First Street - Cayucos	3110	Pacific Ave.	Cass Avenue	94	8/17/2010	Cayucos	1	E	432	19
1116	Twenty First Street - Oceano	4110	Hwy. 1	The Pike	69	7/22/2010	Oceano	1	A	3,144	30
4410	Twenty Fourth Street - Cayucos	3110	Pacific Avenue	Twenty Third Street	95	8/17/2010	Cayucos	1	E	454	21
1119	Twenty Fourth Street - Oceano	4110	Hwy. 1	End of Co. Maint. Rd.	73	1/25/2011	Oceano	1	E	1,309	21
1119	Twenty Fourth Street - Oceano	4120	South end barricade	The Pike, AGCL	82	7/22/2010	Oceano	1	E	1,268	22
4243	Twenty Second Street - Cayucos	3110	Pacific Avenue	Cass Avenue	94	8/17/2010	Cayucos	1	E	422	20
1083	Twenty Second Street - Oceano	4110	Silver Spur Place	Hwy. 1	49	7/22/2010	Oceano	3	C	1,540	20
1083	Twenty Second Street - Oceano	4120	Highway 1	The Pike	73	7/22/2010	Oceano	1	E	3,093	23
1118	Twenty Third Street - Oceano	4110	Hwy. 1	The Pike	76	7/22/2010	Oceano	1	E	3,075	24
4242	Twenty Third Street - Cayucos	3110	Pacific Ave.	Twenty Fourth St.	94	8/17/2010	Cayucos	1	E	362	29

111

Class = Road classification,
A = Arterial, C = Collector
D = Minor Collector , E = Local

Section = Unique ID for pavement section.

PUBLIC WORKS
SAN LUIS OBISPO COUNTY

County of San Luis Obispo
2012 Street Segment Listing

Road Number	Road Name	Section	From	To	PCI when inspected	Date Inspected	Community	Tier Group	Road Class	Length	Width
1013	Tyrus Court	4110	End	Division St.	39	7/28/2010	Nipomo	4	E	1,077	37
5230	Union Road	1110	Begin Co. Maint, Rd.	1 mile east of begin Co. Rd.	90	6/29/2010		1	D	5,280	22
5230	Union Road	1120	1 mile east of begin Co. Rd.	Penman Springs Rd.	89	6/29/2010		1	D	4,326	23
5230	Union Road	1130	Penman Springs Rd.	1 mile east of Penman Springs Rd.	83	6/29/2010		1	D	5,280	23
5230	Union Road	1140	1 mile east of Penman Springs Rd.	2 miles east of Penman Springs Rd.	86	6/29/2010		1	D	5,280	23
5230	Union Road	1150	2 miles east of Penman Springs Rd.	Branch Rd.	91	6/29/2010		1	D	1,388	24
5230	Union Road	1160	Branch Rd.	Geneseo Road	84	6/29/2010		1	D	5,485	24
5230	Union Road	1170	Geneseo Road	1 mile east of Geneseo Rd.	86	6/29/2010	Paso Robles	1	E	5,280	23
5230	Union Road	1180	1 mile east of Geneseo Rd.	Hwy. 46	84	6/29/2010	Paso Robles	1	E	5,521	23
5230	Union Road	1190	1 mile east of Lucas Lane	Highway 46	85	6/29/2010	Paso Robles	1	E	951	22
2098	Upper Lopez Canyon Road	4110	Hi Mountain Road	MP 0.543	15	7/21/2010		4	E	2,865	20
2098	Upper Lopez Canyon Road	4120	MP 0.543	MP 1.543	15	7/21/2010		4	E	5,280	19
2098	Upper Lopez Canyon Road	4130	MP 1.543	MP 2.543	17	7/21/2010		4	E	5,280	18
2098	Upper Lopez Canyon Road	4140	MP 2.543	MP 3.543	15	7/21/2010		4	E	5,280	18
2098	Upper Lopez Canyon Road	4150	MP 3.543	MP 4.543	19	7/21/2010		4	E	5,280	18
2098	Upper Lopez Canyon Road	4160	MP 4.543	MP 5.543	36	7/21/2010		4	E	5,280	19
2098	Upper Lopez Canyon Road	4170	MP 5.543	Waters End Road	19	7/21/2010		4	E	5,152	20
1151	Upper Los Berros Road	4110	Dana Foothill Rd.	Begin Gravel	22	7/27/2010		4	E	460	20
1151	Upper Los Berros Road	4120	Begin pavement	End pavement	69	7/27/2010		1	E	501	26
1151	Upper Los Berros Road	4130	M.P. 2.610 - Begin AC	M.P. 2.694 - End AC	12	1/14/2011		4	E	438	14
1039	Uranus Court	4110	West end	East end	96	7/28/2010	Nipomo	1	E	1,290	33
1089	Utah Avenue	4110	Strand Way	Laguna Dr.	60	7/21/2010	Oceano	4	E	328	33
2302	Vachell Lane	3110	Buckley Rd.	San Luis Obispo Co. Line	79	3/30/2010	San Luis Obispo	1	C	598	29
2200	Valle Vista Place	3110	Los Osos Valley Rd.	Northeast end	33	7/16/2010		4	E	4,714	27
3135	Vallejo Road	3110	Rodman Drive	North end	58	8/12/2010	Los Osos	4	E	170	33
1140	Valley Road	4110	Highway 1	A.G. City Limit (by bridge)	55	8/10/2010	Arroyo Grande	4	A	2,058	33
1140	Valley Road	4120	A.G. City Limit (by AGHS)	End Co Maint. Rd. - ACGL	76	8/10/2010		1	A	2,167	33
3189	Van Beurden	3110	West end	South Bay Blvd	89	4/30/2010	Los Osos	1	E	238	20
5268	Van Gordon Creek Road	3110	End	1 mile south of end	73	8/12/2010		1	E	5,280	19
5268	Van Gordon Creek Road	3120	1 mile south of end	San Simeon Creek Road	83	8/12/2010		1	E	3,754	19
5268	Van Gordon Creek Road	3130	San Simeon Creek Road	End	78	8/12/2010		1	E	707	14
5205	Vaquero Road	1110	End Gravel	Neal Spring Rd.	73	6/14/2010		1	E	1,419	21
5205	Vaquero Road	1120	El Pomar Drive	Gravel	83	6/14/2010		1	E	3,535	21
1455	Vardon Court	4110	Vardon Court	Black Lake Canyon Dr.	77	8/4/2010	Nipomo	1	E	517	33
5389	Ventana Del Robles	1110	Lincoln Avenue	End	69	7/6/2010	Templeton	1	E	394	33
1007	Venus Court	4110	West end	East end	95	7/28/2010	Nipomo	1	E	750	30
1279	Verano Way	4110	Primavera Lane	High Meadow Dr.	85	7/28/2010	Nipomo	1	E	1,641	21
1346	Verbena Street	4110	Lantana St.	Tefft St.	75	7/28/2010	Nipomo	1	E	2,700	28
2012	Verde Canyon Road	4110	West end	Corbett Canyon Road	51	7/29/2010		4	E	3,710	20
6039	Verde Place	1110	River Road	North end	71	6/24/2010	San Miguel	1	E	1,106	33
6039	Verde Place	1210	Crispin Avenue	Tielo Street	92	6/24/2010	San Miguel	1	E	242	33
2106	Vetter Lane	4110	West end	Old Oak Park Rd.	50	7/21/2010		4	E	4,360	24
1287	Via Alta Mesa	4110	Via Mira Valle	Eucalyptus Rd.	67	7/27/2010	Nipomo	1	E	3,407	31
1374	Via Concha	4110	Willow Rd.	Black Lake Cyn. Dr.	72	8/4/2010	Nipomo	1	E	2,740	24
1247	Via Esperanza	4110	Southeast end	Story Road	65	7/29/2010	Nipomo	4	E	427	29
3202	Via Laguna Vista	3110	Valle Vista Place	Diablo Drive	51	7/16/2010	Los Osos	4	E	4,297	23
1325	Via Maxwell	4110	Eucalyptus Rd.	North end	70	7/27/2010	Nipomo	1	E	370	29
1286	Via Mira Valle	4110	West end	East end	59	7/27/2010	Nipomo	4	E	947	30
1326	Via Promesa	4110	West end	East end	61	7/28/2010	Nipomo	4	E	1,130	29
4383	Via Rojas	1110	Malvasia Ct.	Bethal Rd.	88	7/9/2010	Templeton	1	E	2,408	33
1433	Via Seco	4110	Pomeroy Rd.	Live Oak Rd.	82	8/3/2010	Nipomo	1	E	2,627	32
1255	Via Vicente	4110	Osage Street	East end	65	7/28/2010	Nipomo	4	E	2,125	30
1443	Via Zacata	4110	End	Guadalupe Road	86	8/10/2010	Nipomo	1	E	450	19
5352	Viborg Road	1110	Woodland Road	Wellsona Road	37	6/29/2010		4	E	2,087	19
4052	Viejo Camino	1110	El Camino Real	Atascadero City Limit	43	7/14/2010		4	E	3,200	21
4292	Villa Creek Road	3110	Highway 1	MP 0.824	95	2/4/2011		1	E	4,353	22

112

Class = Road classification,
A = Arterial, C = Collector
D = Minor Collector , E = Local

Section = Unique ID for pavement section.

PUBLIC WORKS
SAN LUIS OBISPO COUNTY

County of San Luis Obispo
2012 Street Segment Listing

Road Number	Road Name	Section	From	To	PCI when inspected	Date Inspected	Community	Tier Group	Road Class	Length	Width
4292	Villa Creek Road	3120	MP 0.824	Begin Gravel	66	8/18/2010		1	E	5,251	21
5257	Villa Lots Road	1110	Gravel Begin AC	Wild Rose Ln.	77	7/6/2010	Paso Robles	1	E	1,740	19
5257	Villa Lots Road	1120	Wild Rose Lane	Paso Robles C L, 38th St	72	7/6/2010	Paso Robles	1	C	3,441	20
1434	Villa Nona	4110	Calle Tio	Live Oak Ridge Rd.	66	8/3/2010	Nipomo	1	E	885	32
1446	Villa Park Way	4110	Eucalyptus Rd.	Camino Mariposa	87	7/27/2010	Nipomo	1	E	486	26
5351	Village Lane	3110	End	Burton Drive	28	8/18/2010	Cambria	2	E	1,085	34
3028	Vine Street	3110	Pine Avenue	Broderson Avenue	87	4/30/2010	Los Osos	1	E	514	22
6042	Vineyard Canyon Road	1110	Indian Valley Rd.	1 mile north of Indian Valley Rd.	49	6/16/2010		4	C	5,280	20
6042	Vineyard Canyon Road	1120	1 mile north of Indian Valley Rd.	Monterey County Line	35	6/16/2010		4	C	2,932	20
5156	Vineyard Drive	1110	Main Street	East Side Hwy. 101 overpass	94	7/12/2010	Templeton	1	A	1,260	51
5156	Vineyard Drive	1120	East Side Hwy. 101 overpass	Bethel Road	79	7/12/2010	Templeton	1	A	5,166	26
5156	Vineyard Drive	1130	Bethel Road	Oak View Road	71	7/12/2010		1	A	5,276	33
5156	Vineyard Drive	1140	Oak View Road	Winery Road	88	7/12/2010		1	A	3,265	25
5156	Vineyard Drive	1150	Winery Road	Highway 46	87	7/12/2010		1	A	3,335	24
5156	Vineyard Drive	1160	Highway 46	Jack Creek Road	90	7/12/2010		1	A	4,082	24
5156	Vineyard Drive	1170	Jack Creek Road	1 mile east of Jack Crk. Rd.	89	7/12/2010		1	A	5,280	22
5156	Vineyard Drive	1180	1 mile east of Jack Crk. Rd.	2 miles east of Jack Crk. Rd.	87	7/12/2010		1	A	5,280	22
5156	Vineyard Drive	1190	2 miles east of Jack Crk. Rd.	3 miles east of Jack Crk. Rd.	86	7/12/2010		1	A	5,280	25
5156	Vineyard Drive	1200	3 miles east of Jack Crk. Rd.	Dover Canyon Rd.	88	7/12/2010		1	A	3,890	24
5156	Vineyard Drive	1210	Dover Canyon Road	Peachy Canyon Drive	84	7/12/2010		1	A	1,903	22
5156	Vineyard Drive	1220	Peachy Canyon Rd.	Jensen Road	82	7/12/2010		1	A	3,704	23
5156	Vineyard Drive	1230	Jensen Road	1 mile east of Jensen Rd.	90	7/12/2010		1	A	5,280	22
5156	Vineyard Drive	1240	1 mile east of Jensen Rd.	2 miles east of Jensen Rd.	87	7/14/2010		1	A	5,280	22
5156	Vineyard Drive	1250	2 miles east of Jensen Rd.	3 miles east of Jensen Rd.	84	7/14/2010		1	A	5,280	22
5156	Vineyard Drive	1260	3 miles east of Jensen Rd.	Adelaida Rd.	78	7/14/2010		1	A	2,371	22
1282	Vintage Street	4110	Thompson Ave.	Cedarwood Dr.	46	8/4/2010	Nipomo	4	E	1,685	33
1334	Viola Court	4110	Gardenia Way	End	69	8/2/2010	Nipomo	1	E	210	33
1310	Violet Avenue	4110	Division St.	January St.	66	8/2/2010	Nipomo	1	E	753	33
3141	Vista Court	3110	West end	East end	54	4/23/2010	Los Osos	4	E	853	33
5269	Vista Del Mar	3110	Hearst Drive	Castillo Drive	30	8/12/2010		4	E	269	45
2021	Vista Del Robles Road	4110	West end	Old Oak Park Rd.	62	7/21/2010	Arroyo Grande	4	E	2,155	27
1128	Vista Street	4110	Nineteenth St.	Twenty Second St.	64	7/22/2010	Oceano	4	E	1,021	29
1470	Vista Verde Lane	4110	South end	Ida Pl.	74	7/29/2010	Nipomo	1	E	741	33
5212	Volpi Ysabel Road	1110	Ramada Drive	End	56	7/2/2010		3	E	2,579	25
6067	Von Dollen Road	1110	Ranchita Canyon Rd.	1 mile west of Ranchita Cyn. Rd.	79	6/22/2010		1	C	5,280	23
6067	Von Dollen Road	1120	1 mile west of Ranchita Cyn. Rd.	2 miles west of Ranchita Cyn. Rd.	84	6/22/2010		1	C	5,280	22
6067	Von Dollen Road	1130	2 miles west of Ranchita Cyn. Rd.	Hog Canyon	85	6/22/2010		1	C	1,753	24
1419	Wailea Way	4110	Redberry Pl.	East end	86	8/5/2010	Nipomo	1	E	320	33
5029	Wales Road	3110	Saint James Road (S)	Saint James Road (N)	57	8/20/2010	Cambria	4	E	669	19
5029	Wales Road	3120	Saint James Road	North end of pavement	30	8/20/2010	Cambria	4	E	985	20
5083	Wallace Avenue	3110	Pineridge Dr.	Malvern Ave.	68	8/19/2010	Cambria	1	E	466	19
5115	Wallbridge Drive	3110	Windsor Blvd.	End	81	8/17/2010	Cambria	1	E	128	33
4063	Walnut Avenue	1110	Poplar Avenue	El Camino Real	81	8/31/2010		1	E	5,197	16
4063	Walnut Avenue	1120	End	Poplar Avenue	86	8/31/2010		1	E	1,835	20
1126	Warner Street	4110	Thirteenth St.	Seventeenth St.	66	7/22/2010		1	E	1,025	22
1126	Warner Street	4120	Nineteenth St.	Twenty Second St.	74	7/22/2010	Oceano	1	E	1,008	22
5033	Warren Road	3110	Trenton Avenue	End	57	8/20/2010	Cambria	4	E	2,315	18
5129	Warwick Street	3110	West end	Sunbury Ave.	48	8/11/2010	Cambria	4	E	2,602	20
4377	Waterfall Road	1110	River Run Road	Creekside Ranch Road	90	7/2/2010	Templeton	1	E	635	33
1258	Waypoint Drive	4110	Camino Caballo	Pomeroy Rd.	59	8/3/2010	Nipomo	4	E	1,561	30
5004	Wedgewood Street	3110	Sherwood Dr.	Windsor Boulevard	88	8/19/2010	Cambria	1	E	715	21
5506	Wellington Drive	3110	Brighton Lane	Coventry Lane	42	8/11/2010	Cambria	4	E	1,174	26
6013	Wellsona Road	1110	Begin AC	Barracade at river	69	6/29/2010		1	E	3,975	24
6013	Wellsona Road	1120	Barracade at river	2 miles west of Airport Rd.	89	6/29/2010	Paso Robles	1	E	2,044	23
6013	Wellsona Road	1130	2 miles west of Airport Rd.	1 mile west of Airport Rd.	91	6/29/2010		1	E	5,280	23
6013	Wellsona Road	1140	1 mile west of Airport Rd.	Airport Road	89	6/29/2010		1	E	5,280	23

113

Class = Road classification,
A = Arterial, C = Collector
D = Minor Collector , E = Local

Section = Unique ID for pavement section.

PUBLIC WORKS
SAN LUIS OBISPO COUNTY

County of San Luis Obispo
2012 Street Segment Listing

Road Number	Road Name	Section	From	To	PCI when inspected	Date Inspected	Community	Tier Group	Road Class	Length	Width
1323	Welsh Lane	4110	Thoroughbred Pl.	End	51	8/9/2010	Nipomo	4	E	381	29
5363	Wessels Way	1110	Martin Road	North end	96	7/6/2010	Templeton	1	E	420	33
5363	Wessels Way	1120	South end	Martin Road	93	9/1/2010	Templeton	1	E	500	33
5550	West Centre Street	1110	West end	El Portal Dr.	99	12/20/2011	Shandon	1	E	4,581	25
5550	West Centre Street	1120	El Portal Dr.	First St.	91	12/20/2011	Shandon	1	E	2,018	23
5400	West Hollow Drive	1110	East end	West end	89	7/6/2010	Paso Robles	1	E	2,425	26
5098	West Street	3110	Center Street	End	56	8/24/2010	Cambria	4	E	250	22
1437	Westhampton Drive	4110	West end	Zenon Way	81	8/5/2010	Nipomo	1	E	1,926	18
5137	Weymouth Street	3110	Moonstone Beach Dr.	Charing Lane	86	8/11/2010	Cambria	1	C	1,538	25
5137	Weymouth Street	3120	Charing Lane	Sunbury Avenue	63	8/11/2010	Cambria	4	E	1,902	21
1307	Whimbrel Court	4110	West end	Lane	74	8/4/2010	Nipomo	1	E	450	18
4332	Whippoorwill Lane	1110	End	Mocking Bird Lane	70	7/7/2010	Templeton	1	E	290	33
1237	White Dove Court	4110	End	Rim Rock	50	7/27/2010	Nipomo	4	E	590	26
2055	White Oak Lane	3110	Country Club Dr.	Countryside Lane	84	3/12/2010		1	E	313	38
5295	Whitehall Avenue	3110	Huntington Road	Cambridge Street	58	8/17/2010	Cambria	4	E	1,200	19
5394	Whitewater Road	1110	Cattail Road	Granite Road	88	7/2/2010	Templeton	1	E	372	33
5289	Whitley Gardens Drive	1110	River Grove Dr.	Highway 46	22	6/17/2010		4	E	1,650	19
5289	Whitley Gardens Drive	1120	Highway 46	End	32	6/17/2010		4	E	3,465	21
5077	Wilcombe Road	3110	Ross Road	Ardath Drive	28	8/23/2010	Cambria	3	E	324	21
5077	Wilcombe Road	3120	Ardath Drive	Pineridge Drive	57	8/23/2010	Cambria	3	E	2,057	20
5346	Wild Oats Way	1110	Herdsman Way	Frontier Way	91	7/6/2010	Templeton	1	E	3,972	27
4367	Wildwood Drive	1110	Burlwood Lane	Bethel Road	75	7/9/2010	Templeton	1	E	275	26
3115	Wilhelmina Avenue	1110	I Street	Highway 58	87	7/14/2010	Santa Margarita	1	E	825	30
5180	Willhoit Lane	1110	West end	Old County Rd.	43	7/6/2010	Templeton	4	E	835	26
5336	William Street	1110	South end	Cayucos Avenue	95	7/6/2010	Templeton	1	E	199	21
5520	Willow Creek Road	1110	Vineyard Drive	MP 0.254	27	7/8/2010		4	E	1,343	19
5520	Willow Creek Road	1120	MP 0.254	Las Tablas Willow Creek	53	7/8/2010		4	E	5,280	18
5520	Willow Creek Road	1130	Las Tablas Willow Creek	MP 2.124	24	7/8/2010		4	E	4,594	19
5520	Willow Creek Road	1140	MP 2.124	MP 3.124	40	7/8/2010		4	E	5,280	19
5520	Willow Creek Road	1150	MP 3.124	Peachy Canyon Road	41	7/8/2010		4	E	5,430	19
3073	Willow Drive	3110	Los Osos Valley Road	Nipomo Avenue	83	7/1/2010	Los Osos	1	E	2,484	28
1073	Willow Road	4110	Guadalupe Rd.	Via Concha	100	8/8/2011		1	C	5,261	33
1073	Willow Road	4120	Via Concha	Black Canyon Rd.	100	8/8/2011		1	C	4,597	34
1073	Willow Road	4130	Black Canyon Rd.	Pomeroy Rd.	100	8/8/2011		1	C	3,331	37
1073	Willow Road	4140	Pomeroy Rd.	Hetrick Ave.	100	10/30/2011	Nipomo	1	A	3,435	24
1130	Wilmar Avenue	4110	Thirteenth St.	Twenty Fifth St.	65	7/22/2010	Oceano	4	E	4,069	33
1056	Wilson Street	4110	Price St.	Tefft St.	27	8/4/2010	Nipomo	4	E	855	37
5102	Wilton Drive	3110	Newton Road	Ramsey Street	46	8/18/2010	Cambria	3	E	2,800	21
2116	Windermere Lane	4110	South end	Printz Road	79	7/21/2010		1	E	1,460	22
2221	Windmill Way	3110	Southeast end	Crestmont Dr.	51	8/24/2010	San Luis Obispo	4	E	649	18
2305	Windridge Place	4110	Lamplighter Lane	Counrty Hills Lane	20	7/29/2010	Arroyo Grande	4	E	604	26
1312	Windsong Lane	4110	Violet St.	End	64	8/2/2010	Nipomo	4	E	230	33
5108	Windsor Boulevard	3110	Huntington Road	Highway 1	76	8/17/2010	Cambria	1	C	3,715	30
5108	Windsor Boulevard	3120	South end	Huntington Road	67	8/17/2010	Cambria	1	E	1,982	19
5003	Windsor Boulevard, South portion	3110	South end	North end	90	8/17/2010	Cambria	1	E	2,469	20
4409	Wine Country Place	1110	Grapevine Way	Santa Rita Road	68	7/9/2010	Templeton	1	E	987	33
4365	Winegrape Court	1110	Foxtail Lane	End	96	7/7/2010	Templeton	1	E	308	19
1068	Wineman Road	4110	Hwy. 166	1 mile north of Hwy. 166	34	8/2/2010		4	E	5,280	15
1066	Wineman Road	4110	Thompson Road	Begin Gravel	26	8/2/2010		4	E	314	20
1068	Wineman Road	4120	1 mile north of Hwy. 166	North end	22	8/2/2010		4	E	1,106	11
5161	Winery Road	1110	Vineyard Dr.	Las Tablas Road	40	7/8/2010	Templeton	4	E	1,874	17
3067	Winnel Avenue	3110	Green Oaks Drive	Bay Oaks Drive	42	4/30/2010	Los Osos	4	E	325	31
1197	Winterhaven Way	4110	Hwy. 1	Callender Rd.	41	8/10/2010	Nipomo	4	E	2,631	25
5087	Wood Drive	3110	Eton Road	Patterson Place	46	8/18/2010	Cambria	4	E	2,074	36
1376	Woodgreen Way	4110	End	Black Lake Canyon Drive	69	8/4/2010	Nipomo	1	E	2,259	33
3052	Woodland Drive	3110	End	Palisades Avenue	76	4/30/2010	Los Osos	1	E	4,045	29

Class = Road classification,
A = Arterial, C = Collector
D = Minor Collector , E = Local

Section = Unique ID for pavement section.

PUBLIC WORKS
SAN LUIS OBISPO COUNTY

County of San Luis Obispo
2012 Street Segment Listing

Road Number	Road Name	Section	From	To	PCI when inspected	Date Inspected	Community	Tier Group	Road Class	Length	Width
1249	Woodland Hills Road	4110	El Campo Rd.	Highway 1	72	8/9/2010	Nipomo	1	E	3,232	20
5353	Woodland Road	1110	Viborg Road	Stockdale Road	59	6/29/2010		4	E	1,176	19
5404	Woodview Ave.	3110	Langton St.	Dorking Ave.	31	8/20/2010	Cambria	4	E	367	16
5113	Worcester Drive	3110	Windsor Blvd.	Huntington Rd.	65	8/17/2010	Cambria	4	E	2,090	23
3152	Yama Lane	3110	South end	North end	66	8/12/2010	Los Osos	1	E	354	19
3104	Yerba Buena Avenue	1110	K Street	H Street	81	7/14/2010	Santa Margarita	1	E	1,196	24
3112	Yerba Buena Avenue	1110	Highway 58	North end	88	7/14/2010	Santa Margarita	1	E	613	27
6059	York Mountain Road	1110	Highway 46	Shadow Canyon Road	35	7/9/2010		4	E	5,185	17
6059	York Mountain Road	1120	Shadow Canyon Road	MP 1.992	35	7/9/2010		4	E	5,280	17
6059	York Mountain Road	1130	MP 1.992	Hwy. 46	11	7/9/2010		4	E	927	17
1090	York Street	4110	Strand Way	Laguna Drive	37	7/21/2010	Oceano	4	E	327	33
5521	Yorkshire Street	3110	South end	Burton Dr.	75	8/18/2010	Cambria	1	E	561	18
5521	Yorkshire Street	3120	Patterson Place	Burton Drive	38	8/18/2010	Cambria	4	E	889	18
1411	Zenon Way	4110	South end	Halcyon Rd.	75	8/5/2010	Nipomo	1	E	4,462	23
1411	Zenon Way	4120	Ferndale Rd.	Lynn Rd.	85	8/5/2010	Nipomo	1	E	461	27
1350	Zinnia Court	4110	Verbena St.	End	74	7/28/2010	Nipomo	1	E	384	28

R:\Pavement Management\Roads Budget reports\Budget Reports 2012\2012 Pavement Management Program Report"

Class = Road classification,
A = Arterial, C = Collector
D = Minor Collector , E = Local

Section = Unique ID for pavement section.

PUBLIC WORKS
SAN LUIS OBISPO COUNTY