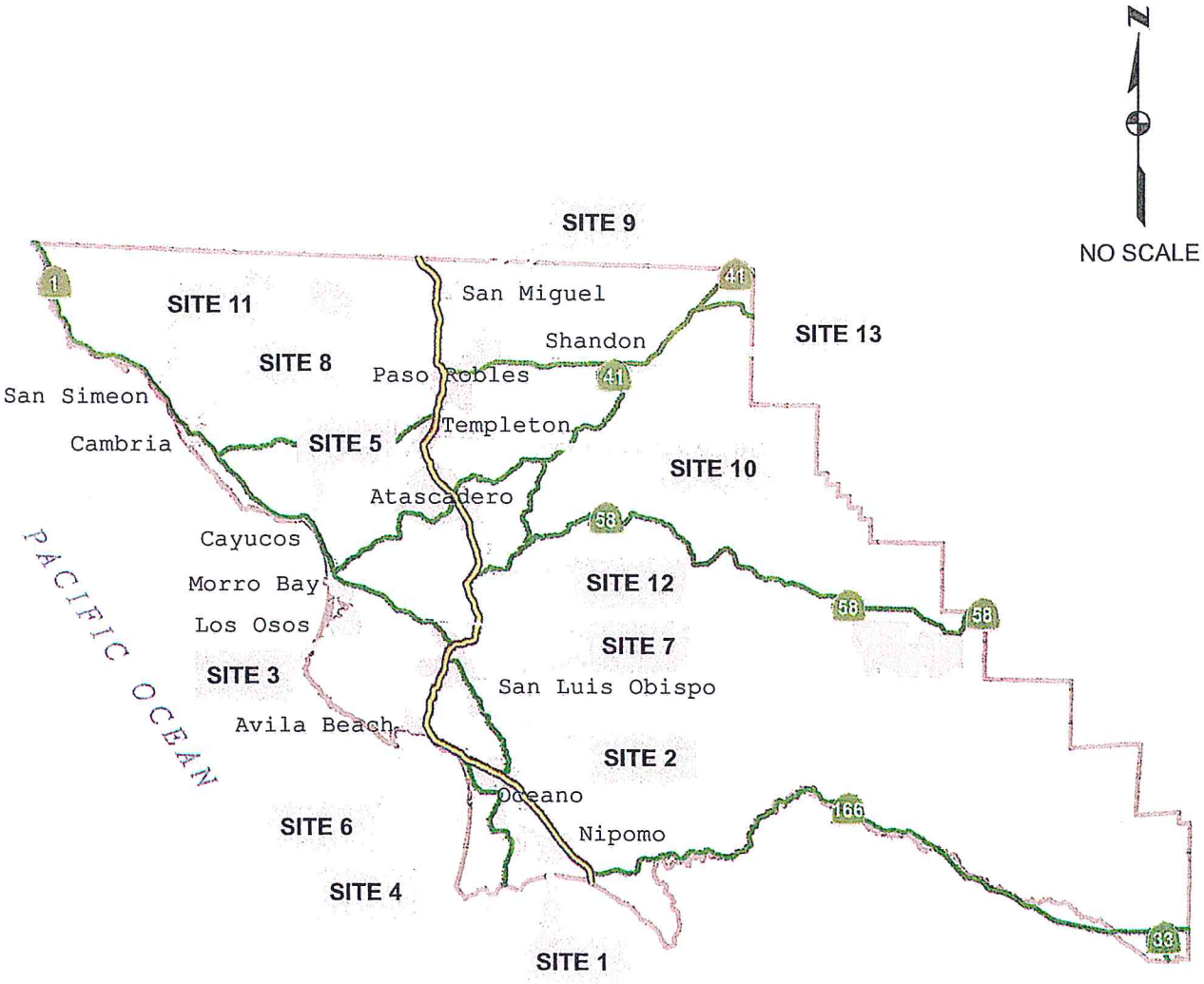

COUNTY ROADS FOR STREET SWEEPING
ALL SITES

VICINITY MAP
San Luis Obispo County Public Works Department

COUNTY ROADS FOR STREET SWEEPING

SITE 1

Nipomo Area

VICINITY MAP

San Luis Obispo County Public Works Department

Site 1 Nipomo Area - NIPOMO URBAN RESERVE SPRING 2014			
STREET NAME	LIMIT OF WORK	LN. FT.	CURB MILES
Adina Way	Full Length	1940	0.368
Alegre Ave	Full Length	4500	0.852
Alina Ln	Full Length	4200	0.796
Alyssum Cir	Full Length	4800	0.910
Amber Wy	Full Length	1700	0.322
Amelia Wy	Full Length	1000	0.190
Amigo Pl	Full Length	3200	0.606
Angelina Ct	Full Length	3300	0.626
Archer Wy	Full Length	1600	0.304
Ash Ave	Full Length	3168	0.600
Aspen Ct	Full Length	1100	0.208
Ave Montecito Verde	Full Length	2200	0.416
Avenida De Amigos	Full Length	800	0.152
Avocado Ave	Full Length	6600	1.250
Avocado Ct	Full Length	1225	0.232
Avocado St	Full Length	700	0.132
Azalea Ct	Full Length	2200	0.416
Ballard St	Full Length	1600	0.304
Banyon Pl	Full Length	1350	0.256
Bee St	Full Length	900	0.170
Beechnut St	Full Length	1400	0.266
Bennett St	Full Length	6800	1.288
Bernita Pl	Full Length	4000	0.758
Beverly Dr	Full Length	6000	1.136
Blackhawk Wy	Full Length	4400	0.834
Blue Gum Ln	Full Length	3800	0.720
Blume St	Full Length	5800	1.098
Blume St	Full Length	1600	0.304
Bracken Ln	Full Length	2400	0.454
Branch St	Full Length	850	0.160
Briar Rose Ln	Full Length	2200	0.416
Briarwood Ln	Full Length	1800	0.340
Bristlecone Ln	Full Length	2412	0.456
Burton St	Full Length	4300	0.814
Butterfly Ln	Full Length	800	0.152
Calimex Pl	Full Length	1750	0.332
Calle Cielo	Full Length	3400	0.644
Calle Del Sol	Full Length	2000	0.378
Calle Tio	Full Length	1500	0.284
Callisto Ln	Full Length	5000	0.946
Camino Caballo	Full Length	11100	2.102
Camino Del Oro	Full Length	4000	0.758
Camino Roble	Full Length	6200	1.174
Carolyn Ct	Full Length	800	0.152
Carrillo St	Full Length	2500	0.474
Casa Real Pl	Full Length	5600	1.060
Cascada Ln	Full Length	2800	0.530
Cedarwood Ave	Full Length	2100	0.398
Chaparral Ln	Full Length	2600	0.492
Charro Wy	Full Length	9600	1.818
SUBTOTAL		157595	29.848

Site 1 Nipomo Area - NIPOMO URBAN RESERVE SPRING 2014			
STREET NAME	LIMIT OF WORK	LN. FT	CURB MILES
Chata St	Full Length	5600	1.060
Chestnut St	Full Length	9400	1.780
Cielo Ln	Full Length	15600	2.954
Cleveland St	Full Length	1200	0.228
Colt Ln	Full Length	1300	0.246
Cornuta Way	Full Length	1309	0.248
Cory Wy	Full Length	1600	0.304
Country Hill Rd	Full Length	7000	1.326
Crosby Wy	Full Length	1600	0.304
Crystal Wy	Full Length	3400	0.644
Cyclone St	Full Length	4000	0.758
Daffodil Ave	Full Length	3000	0.568
Dahlia St	Full Length	1204	0.228
Dana St	west Dana	2300	0.436
Dana St	east Dana	2500	0.474
Danny Ln	Full Length	1000	0.190
Division St.	S. Las Flores-Frontage	22800	4.318
El Cerrito Dr	Full Length	5600	1.060
Elvira Wy	Full Length	2800	0.530
Encino Ln	Full Length	2600	0.492
Eucalyptus Rd	La Quints-Osage	12470	2.362
Evergreen Wy	Full Length	3300	0.626
Felicity Wy	Full Length	2000	0.378
Fir Pl	Full Length	2200	0.416
Frank Ct	Full Length	1000	0.190
Frontage Rd	Full Length	6200	1.174
Frontage Rd	south frontage	10400	1.970
Galaxy St	Full Length	3000	0.568
Gardenia Wy	Full Length	2700	0.512
Glenhaven Pl	Full Length	2400	0.454
Gold Crest Dr	full length	3200	0.606
Golden Leaf Ln	Full Length	500	0.094
Grande Ave	Frontage- Tejas	10500	1.988
Harrier Ln	Full Length	2400	0.454
Hazel Ln	Full Length	10074	1.908
Hazel Ln	Full Length	18200	3.446
Heather Ct	Full Length	1200	0.228
Hetrick Ave	Live Oak Ridge Rd- Ridge Rd	200	0.038
Hibiscus Ct	Full Length	2400	0.454
High Meadow Rd	Full Length	4000	0.758
Higos Wy	Full Length	5000	0.946
Higos Wy	Full Length	1400	0.266
Hill St	Full Length	2000	0.378
Humboldt Dr	Full Length	5800	1.098
Hunter Ridge Ln	Full Length	1400	0.266
Ida Pl	Full Length	4400	0.834
Inga Rd	Full Length	200	0.038
January St	Full Length	8400	1.590
Jasper Wy	Full Length	1100	0.208
Jeanette Ln	Full Length	3600	0.682
Jessica Pl	Full Length	4800	0.910
Juniper St	Full Length	11200	2.122
SUBTOTAL		240944	45.634

Site 1 Nipomo Area - NIPOMO URBAN RESERVE SPRING 2014			
STREET NAME	LIMIT OF WORK	LN. FT	CURB MILES
Juno Ct	Full Length	700	0.132
Jupiter Dr	Full Length	8500	1.610
Kayle Ct	Full Length	700	0.132
Kent St	Full Length	2700	0.512
Kestrel Wy	Full Length	1600	0.304
Kirby Wy	Full Length	2400	0.454
Knotts St	Full Length	6600	1.250
La Camarilla Pl	Full Length	4000	0.758
La Cumbre Ln	Full Length	700	0.132
La Joya Dr	Full Length	5600	1.060
La Loma Dr	Full Length	16400	3.106
La Mirada Dr	Full Length	5000	0.946
La Quinta Dr	Full Length	9000	1.704
La Serena Wy	Full Length	14400	2.728
La Serenata Wy	Full Length	1600	0.304
Las Flores Drive	Full Length	18400	3.484
Lantana St	Full Length	5000	0.946
Lassen Dr	Full Length	6400	1.212
Leaf St	Full Length	1161	0.220
Lema Wy	Full Length	4000	0.758
Live Oak Ridge Rd	Full Length	4800	0.910
Lois Ln.	Full Length	1800	0.340
Los Padres Rd	Full Length	4600	0.872
Mallagh St	Full Length	600	0.114
Magenta	. Full Length	600	0.114
Margie Place	Full Length	1200	0.228
Mars Ct	Full Length	3200	0.606
Martha Ln	Full Length	2900	0.550
Martita Pl	Full Length	1400	0.266
Mary Ave	Full Length	5200	0.984
Melanie Ln	Full Length	7000	1.326
Mercury Ct	Full Length	600	0.114
Mercury Dr	Full Length	7650	1.448
Mesa Rd	South end - Easy Rd.	19200	3.636
Mesa Sands Wy	Full Length	1600	0.304
Mimosa Ct	Full Length	1400	0.266
Monarch Ln	Full Length	1800	0.340
Neptune Dr	Full Length	5000	0.946
Nopal Wy	Full Length	4000	0.758
North Beechnut Ave	Full Length	1658	0.314
North Cedarwood Ave	Full Length	1584	0.300
Oakglen Ave	S. Oakglen	3500	0.662
Oakglen Ave	N. Oakglen	2400	0.454
Olivos Ln	Full Length	1800	0.340
Olympic Wy	Full Length	3200	0.606
Orchard Ave	Full Length	18200	3.446
Osage St	Full Length	17600	3.334
Pajaro Ln	Osage- La Serena	800	0.152
Palmer St	Full Length	4200	0.796
Paloma St	Full Length	2200	0.416
Patty Kay Ct	Full Length	1800	0.340
Peacock Dr	Full Length	1800	0.340
Peggy Lee Ct	Full Length	1800	0.340
SUBTOTAL		251953	47.714

Site 1 Nipomo Area - NIPOMO URBAN RESERVE SPRING 2014			
STREET NAME	LIMIT OF WORK	LN. FT	CURB MILES
Peregrine Ln	Full Length	2800	0.530
Phoebe St	Full Length	3000	0.568
Pinecrest Pl	Full Length	1800	0.340
Pino Solo Ct	Full Length	1000	0.190
Pluto Ct	Full Length	2400	0.454
Polaris Dr	Full Length	4000	0.758
Pomeroy Rd	Tefft St. to Willow Rd.	25977	4.920
Ponderosa Pl	Full Length	5200	0.984
Price St	Full Length	9300	1.762
Primavera Ln	Orchard-Verano	16400	3.106
Primrose Ln	Full Length	3900	0.738
Princess Ct	Full Length	3200	0.606
Quito St	Full Length	1400	0.266
Red Gum Ln	Full Length	1400	0.266
Redwing St	Full Length	800	0.152
Rio Vista Rd	Full Length	3000	0.568
Rosana Pl	Full Length	6000	1.136
Rose Dr	Full Length	2000	0.378
Ruby Ln	Full Length	5800	1.098
San Ysidro Ln	Full Length	160	0.030
Sandydale Dr	Full Length	5800	1.098
Saturn Ct	Full Length	5200	0.984
Savage St	Full Length	600	0.114
Sebastian Wy	Full Length	2680	0.508
Sequoia Ln	Full Length	200	0.038
Sierra Rd	Full Length	2600	0.492
Silva Pl	Full Length	3200	0.606
Silver Dollar Ln	Full Length	1400	0.266
Silver Leaf Ct	Full Length	2800	0.530
Simon Ln	Full Length	500	0.094
Soares Dr	Full Length	2920	0.554
Southland Woods	Full Length	1000	0.190
Souza Dr	Full Length	750	0.142
Sparks St	Full Length	900	0.170
Spruce Ln	Full Length	800	0.152
Starlite Dr	Full Length	8500	1.610
Story Rd.	Full Length	4120	0.780
Sweet Donna Pl	Full Length	5200	0.984
Sweet Gum Ln	Full Length	1400	0.266
Tanis Pl	Full Length	6600	1.250
Tefft St	Cedarwood Ave. to Las Flores Rd.	34003	6.440
Tejas Pl	Full Length	22600	4.280
Ten Oaks Wy	Full Length	4000	0.758
Theodora St	Full Length	3200	0.606
Tierra Rd	Full Length	3400	0.644
Trevino Dr	Full Length	5400	1.022
Uranus Ct	Full Length	5400	1.022
Venus Ct	Full Length	3000	0.568
Verano Wy	Full Length	800	0.152
SUBTOTAL		238510	45.17

Site 1 Nipomo Area - NIPOMO URBAN RESERVE SPRING 2014			
STREET NAME	LIMIT OF WORK	LN. FT.	CURB MILES
Verbena St	Full Length	7200	1.364
Via Alta Mesa	Full Length	10000	1.894
Via Esperanza	Full Length	2000	0.378
Via Maxwell	Full Length	900	0.170
Via Mira Valle	Full Length	4000	0.758
Via Promesa	Full Length	2900	0.550
Via Seco	Full Length	4700	0.998
Via Vicente	Full Length	7000	1.326
Villa Nona	Full Length	3600	0.682
Vintage St	Full Length	6600	1.250
Viola Ct	Full Length	1000	0.190
Violet Ave	Full Length	2800	0.530
Vista Verde Ln	Full Length	4000	0.758
Waypoint Dr	Full Length	6200	1.174
Wilson St	Full Length	3400	0.644
Zinnia Ct	Full Length	1600	0.304
SUBTOTAL		67900	12.97

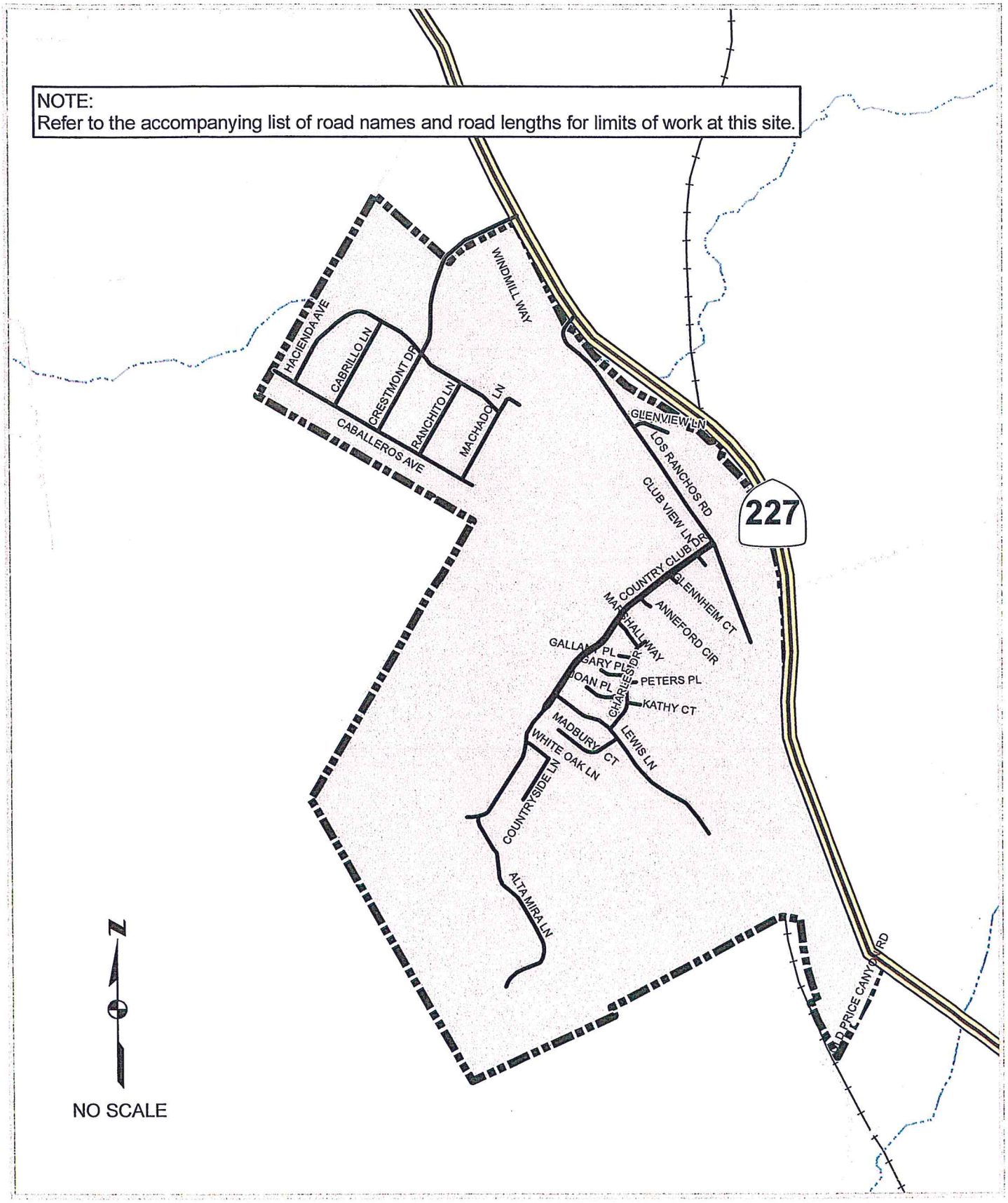

COUNTY ROADS FOR STREET SWEEPING

SITE 2

Country Club Area - South of San Luis Obispo

VICINITY MAP

San Luis Obispo County Public Works Department

Site 2 Country Club Area - S. SAN LUIS OBISPO URBAN RESERVE SPRING 2014			
STREET NAME	LIMITS OF WORK	LN. FT.	CURB MILES
Alta Mira Ln	Full Length	10800	2.046
Anneford Cir	Full Length	600	0.114
Caballeros Ave	Full Length	12000	2.272
Cabrillo Ln	Full Length	4800	0.910
Charles Ln	Full Length	5000	0.946
Club View Ln	Full Length	600	0.114
Country Club Rd	Full Length	31200	5.910
Countryside Ln	Full Length	2500	0.474
Crestmont Dr	Full Length	13400	2.538
Gallant Pl	Full Length	800	0.152
Gary Pl	Full Length	1600	0.304
Glennheim Ct	Full Length	600	0.114
Glenview Ln	Full Length	1800	0.340
Hacienda Ave	Full Length	13600	2.576
Joan Pl	Full Length	2400	0.454
Kathy Ct	Full Length	600	0.114
Lewis Ln	Full Length	6200	1.174
Los Ranchos Rd	Full Length	14000	2.652
Machado Ln	Full Length	4600	0.872
Madbury Ct	Full Length	3700	0.700
Marshall Wy	Full Length	1600	0.304
Peters Pl	Full Length	600	0.114
Ranchito Ln	Full Length	4000	0.758
White Oak Ln	Full Length	1400	0.266
SUBTOTAL		138400	26.218

NOTE:
Refer to the accompanying list of road names and road lengths for limits of work at this site.

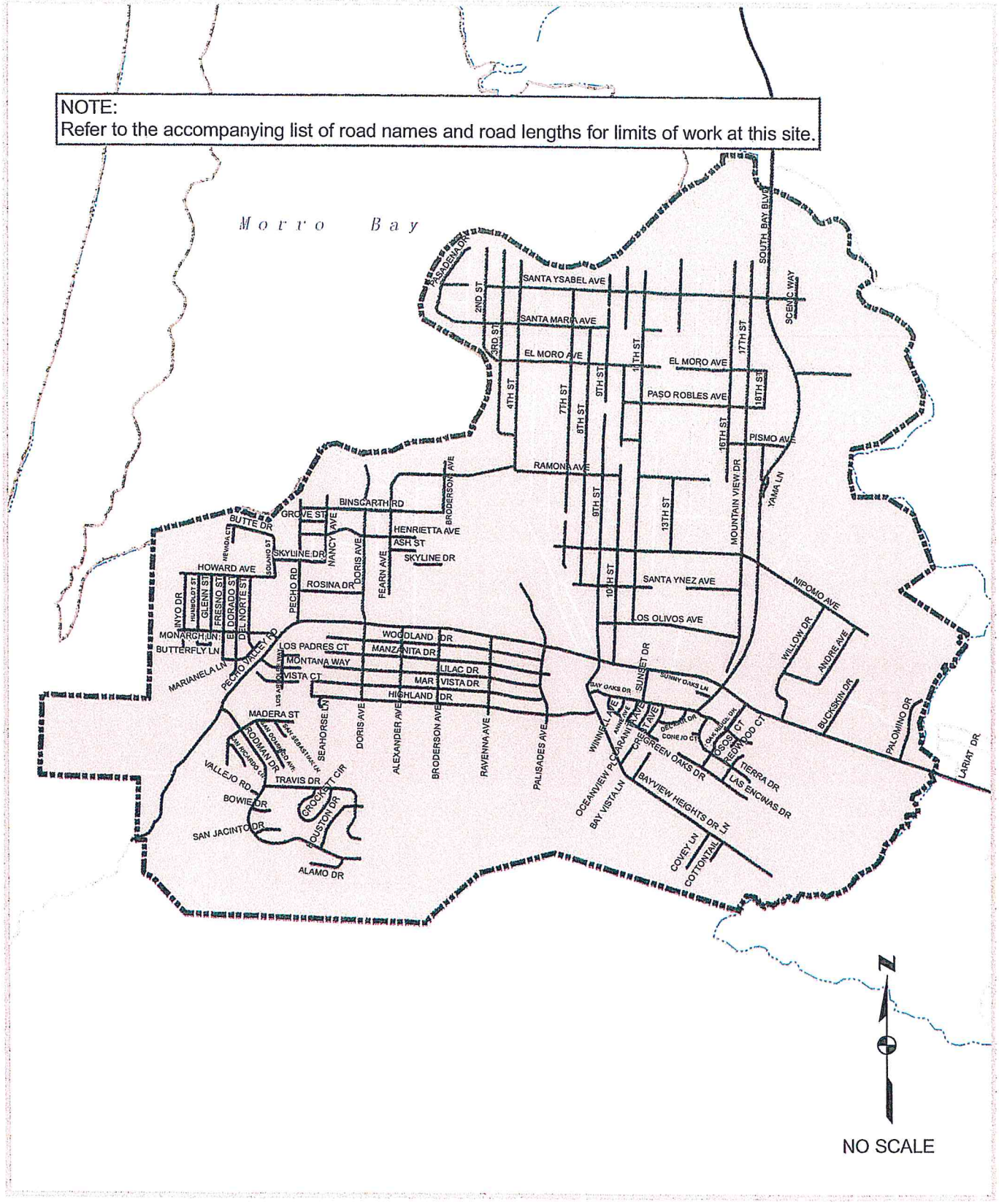

COUNTY ROADS FOR STREET SWEEPING

SITE 3

Los Osos

VICINITY MAP

San Luis Obispo County Public Works Department

Site 3 Los Osos Area - LOS OSOS URBAN RESERVE SPRING 2014			
STREET NAME	LIMITS OF WORK	LN. FT.	CURB MILES
Alamo Dr	full length	2600	0.492
Alexander Ave	full length	5600	1.060
Andre Ave	full length	1300	0.246
Anne Ave	full length	1600	0.304
Ash St	full length	1400	0.266
Bay Oaks Dr	full length	13040	2.470
Bay Vista Ln	full length	2600	0.492
Bayview Heights Dr	full length	10104	1.914
Bowie Dr	full length	1600	0.304
Broderson Ave	full length	6000	1.136
Buckskin Dr	full length	1500	0.284
Butte Dr	full length	3400	0.644
Butterfly Ln	full length	1000	0.190
Clarinita Ave	full length	2000	0.378
Conejo Ct	full length	600	0.114
Cottontail Ln	full length	600	0.114
Covey Ln	full length	3040	0.576
Crest Ave	full length	2400	0.454
Crockett Cir	full length	7400	1.402
Del Mar Dr	full length	2800	0.530
Del Norte St	full length	5400	1.022
Doris Ave	full length	7800	1.478
Eighteenth St-Los Osos	full length	3200	0.606
Eighth St-Los Osos	El Moro Ave.- Santa Maria Ave.	600	0.114
El Dorado St	Full Length	7400	1.402
El Moro Ave	10th Street to east end	5566	1.054
Eleventh St-Los Osos	Full Length	5400	1.022
Fearn Ave	Full Length	900	0.170
Fourth St-Los Osos	Full Length	550	0.104
Fresno St	Full Length	6000	1.136
Glenn St	Full Length	5400	1.022
Green Oaks Dr	Full Length	6000	1.136
Henrietta Ave	Full Length	1200	0.228
Highland Dr	Full Length	22000	4.166
Houston Dr	Full Length	5000	0.946
Howard Ave	Full Length	7200	1.364
Humboldt St	Full Length	5400	1.022
Inyo Dr	Full Length	5400	1.022
Las Encinas Dr	Full Length	6600	1.250
Lilac Ave	Full Length	16200	3.068
Los Arboles Wy	Full Length	3000	0.568
Los Olivos Ave	Full Length	6200	1.174
Los Osos Valley Rd	Lariat Dr.- Pecho Rd.	40000	7.576
Los Padres Ct	Full Length	1400	0.266
Madera St	Full Length	7200	1.364
Manzanita Dr	Full Length	17000	3.220
SUBTOTAL		268600	50.87

Site 3- Los Osos Area - LOS OSOS URBAN RESERVE SPRING 2014			
STREET NAME	LIMITS OF WORK	LN. FT.	CURB MILES
Mar Vista Dr	full length	17800	3.372
Marianella Ln	full length	3400	0.644
Monarch Ln	full length	7200	1.364
Montana Wy	full length	3200	0.606
Mountain View Dr	full length	3000	0.568
Nancy Ave	full length	3300	0.626
Nevada Ct	full length	1200	0.228
Ninth St-Los Osos	Full Length	7200	1.364
Nipomo Ave	South Bay Blvd.- east end	5000	0.946
Oak Ridge Dr	Full Length	5800	1.098
Ocean View Pl	Full Length	600	0.114
Osos Ct	Full Length	920	0.174
Palisades Ave	Full Length	5280	1.000
Palomino Dr	Full Length	600	0.114
Pecho Rd	Full Length	3200	0.606
Pecho Valley Rd	Pecho Rd- Rodman Dr.	8600	1.628
Pine Ave.	Full Length	5600	0.106
Pismo Ave	South Bay- 16th St	2940	0.556
Ramona Ave	Full Length	2800	0.530
Ravenna Ave	Full Length	2800	0.530
Redwood Ct	Full Length	2540	0.482
Rodman Dr	Full Length	19600	3.712
Rosina Ave	Full Length	2300	0.436
San Dominico Ave	Full Length	4200	0.796
San Jacinto Dr	Full Length	2100	0.398
San Leandro Ct	Full Length	900	0.170
San Ricardo Ln	Full Length	2200	0.416
San Sebastian Ln	Full Length	1600	0.304
Santa Maria Ave	2nd St.- 11th St	2260	0.428
Santa Ynez Ave	County maintained portion only	2600	0.492
Santa Ysabel Ave	Full Length	10700	2.026
Scenic Wy	Full Length	3400	0.644
Sea Horse Ln	Full Length	600	0.114
Second St	Full Length	3000	0.568
Seventeenth St-Los Osos	Full Length	8600	1.628
Seventh St- Los Osos	Full Length	4500	0.852
Sixteenth St-Los Osos	Full Length	2500	0.474
Skyline Dr	Full Length	2700	0.512
Solano St	Full Length	2800	0.530
SUBTOTAL		164540	31.156

Site 3- Los Osos Area - LOS OSOS URBAN RESERVE SPRING 2014			
STREET NAME	LIMITS OF WORK	LN. FT.	CURB MILES
South Bay Blvd	Bay Oaks Dr.- the Morro Bay City Limits	30624	5.800
Sunny Oaks Lane-not on rd. list	Full Length	800	0.152
Sunset Dr	Full Length	2200	0.416
Tenth St-Los Osos	Full Length	5500	1.042
Third St	SLO County maintained portion	900	0.170
Thirteenth St-Los Osos	North End & South End	600	0.114
Tierra Dr	Full Length	7000	1.326
Travis Dr	Full Length	11300	2.140
Vallejo Rd	Full Length	600	0.114
Vista Ct	Full Length	3600	0.682
Yama Ln	Full Length	1640	0.310
Willow Dr	Full Length	1600	0.304
Winne! Ave	Full Length	1200	0.228
Woodland Dr	Full Length	16200	3.068
SUBTOTALS		83764	15.87

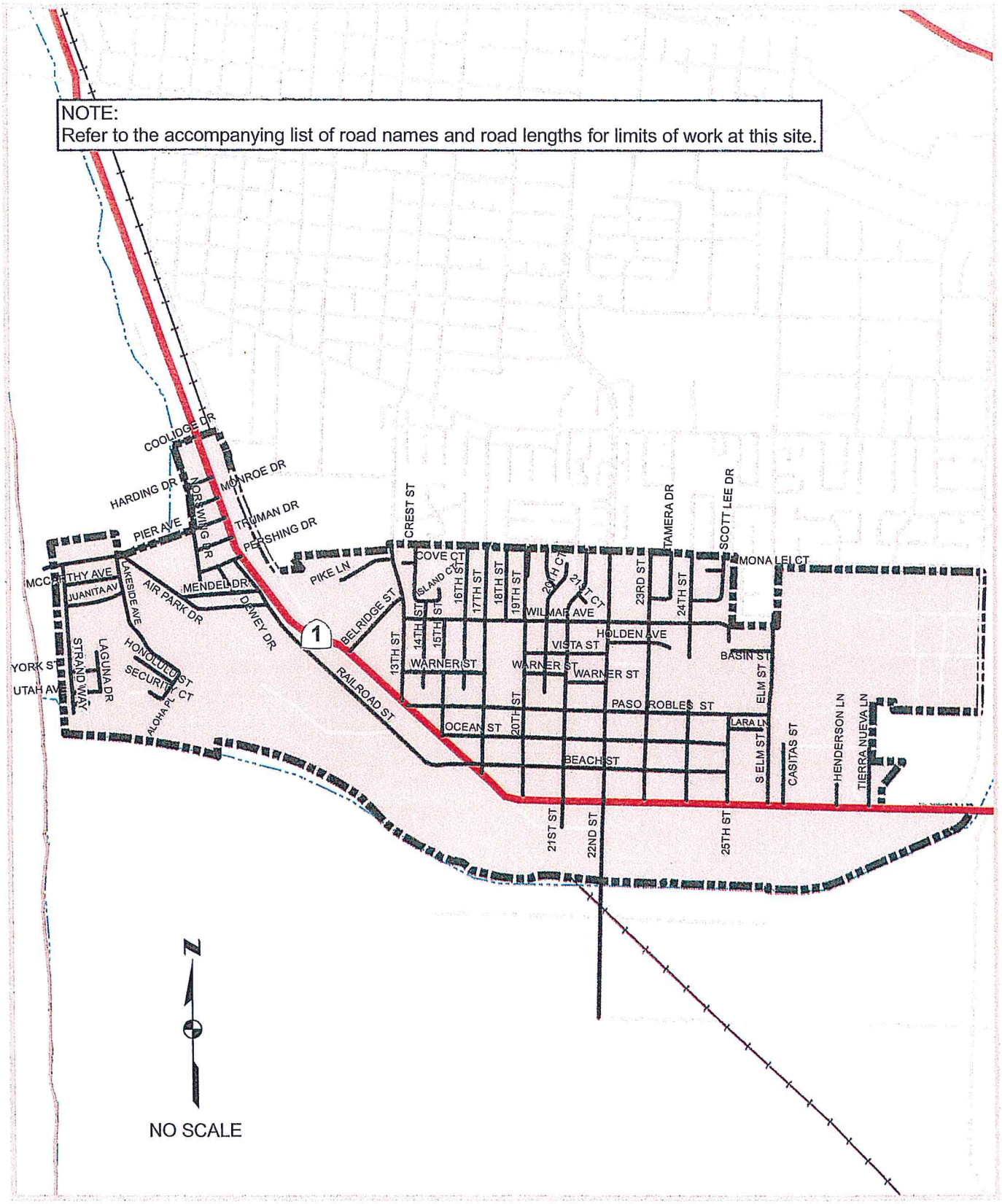

COUNTY ROADS FOR STREET SWEEPING

SITE 4

Oceano

VICINITY MAP

San Luis Obispo County Public Works Department

Site 4- Oceano Area - OCEANO URBAN RESERVE SPRING 2014			
STREET NAME	LIMITS OF WORK	LN. FT.	CURB MILES
Air Park Dr	Full Length	3300	0.626
Aloha Pl	Full Length	200	0.038
Basin St	Full Length	2000	0.378
Beach St	Full Length	6000	1.136
Belridge St	Full Length	2000	0.378
Casitas St	Full Length	1350	0.256
Christmas Tree Pl	Full Length	2154	0.408
Coolidge Dr	Full Length	600	0.114
Cove Ct	Full Length	700	0.132
Crest St	Full Length	3000	0.568
Dewey Rd	Full Length	1400	0.266
Eighteenth St	Full Length	1200	0.228
Erica Ct	Full Length	718	0.136
Fifteenth St	Full Length	2000	0.378
Fourteenth St	Full Length	1700	0.322
Harding Dr	Full Length	1000	0.190
Henderson Ln	Full Length	1100	0.208
Holden Ave	Full Length	1600	0.304
Honolulu St	Full Length	200	0.038
Island Ct	Full Length	1400	0.266
Juanita Ave	Full Length	2200	0.416
Laguna Dr	Full Length	1000	0.190
Lakeside Ave	Full Length	1200	0.228
Lara Ln	Full Length	2000	0.378
McCarthy Ave	Full Length	2700	0.512
Mendel Dr	Full Length	1500	0.284
Mona Lei Ct	Full Length	800	0.152
Monroe Dr	Full Length	1200	0.228
Nineteenth St	Full Length	6600	1.250
Norswing Dr	Full Length	3500	0.662
Ocean St- Oceano	Hwy 1-25th St.	7180	1.360
Paso Robles St	full length	7200	1.364
Pershing Dr	full length	2000	0.378
Pier Ave	Full Length- commercial	8800	1.666
SUBTOTALS		81502	15.438

Site 4- Oceano Area - OCEANO URBAN RESERVE SPRING 2014			
STREET NAME	LIMITS OF WORK	LN. FT.	CURB MILES
Pike Ln	Full Length	3000	0.568
Railroad St	Full Length	3200	0.606
Rochelle Way	Full Length	739	0.07
Scott Lee Dr	Full Length	3600	0.682
Security Ct	Full Length	200	0.038
Seventeenth St	Full Length	6000	1.136
Sixteenth St	Full Length	2000	0.378
South Elm St	Hwy 1 -AGCL	3600	0.682
Front St.	Full Length	1700	0.32
Strand Wy	Full Length	800	0.152
Tamera Dr	Full Length	2800	0.53
Thirteenth St	Full Length	6200	1.174
Tierra Nueva Ln	Full Length	1400	0.266
Truman Dr	Full Length	1700	0.322
Twentieth St	Full Length	6800	1.288
Twenty Fifth St	Full Length	3000	0.568
Twenty First St	Full Length	8000	1.516
Twenty Fourth St	Full Length	5900	1.118
Twenty Second St	Full Length	2300	0.436
Twenty Third St	Full Length	3800	0.72
Utah Av	Full Length	1200	0.228
Vista St	Full Length	2300	0.436
Warner St	Full Length	1500	0.284
Wilmar Ave	Full Length	10800	2.046
York St	Full Length	1200	0.228
SUBTOTALS		83739	15.792

NOTE:
Refer to the accompanying list of road names and road lengths for limits of work at this site.

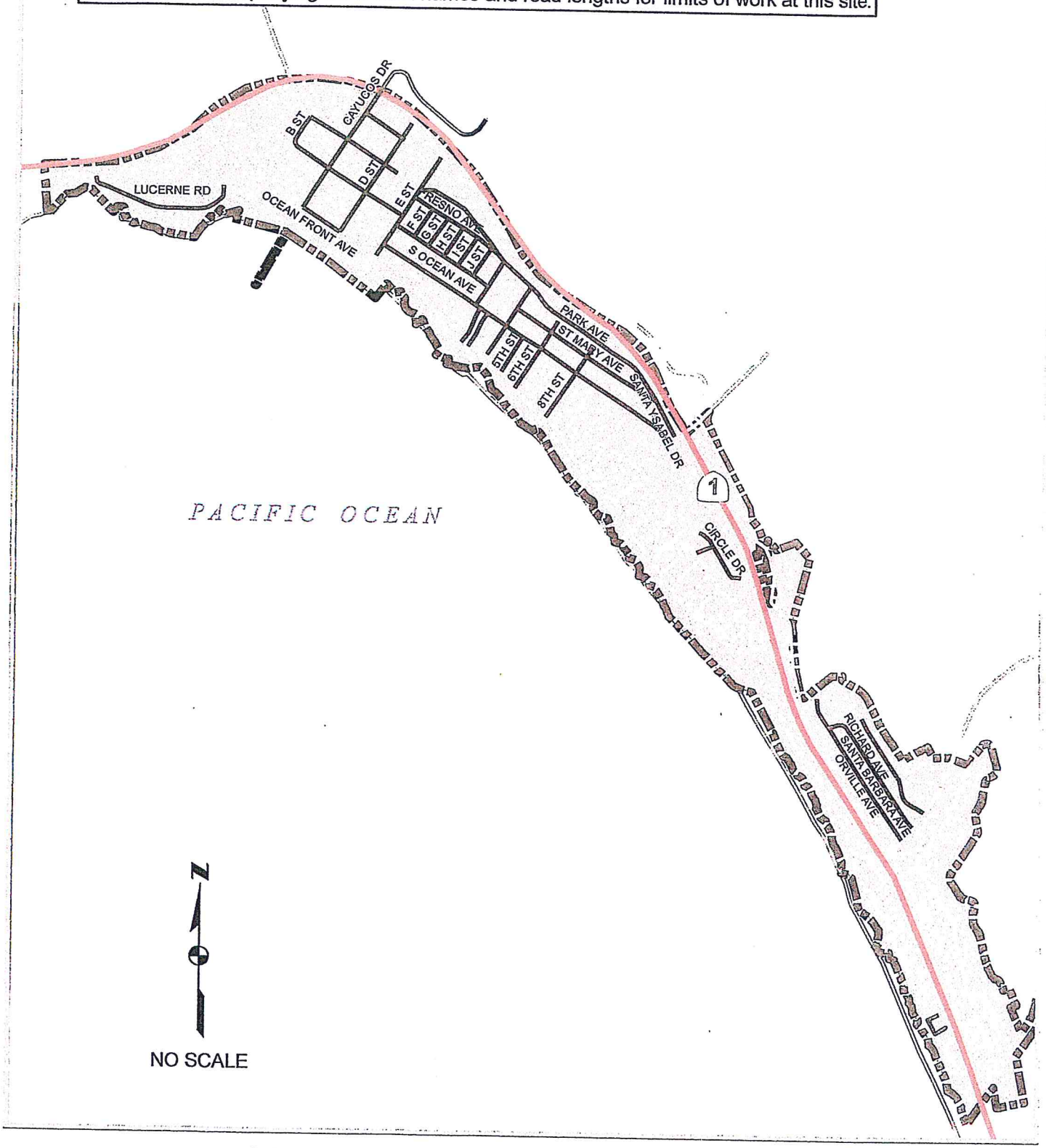

COUNTY ROADS FOR STREET SWEEPING

SITE 5

Cayucos

VICINITY MAP

San Luis Obispo County Public Works Department

Site 5 Cayucos AREA- CAYUCOS URBAN RESERVE SPRING 2014			
STREET NAME	LIMITS OF WORK	LN. FT.	CURB MILES
Ash St	Full Length	3800	0.720
B St	Full Length	1300	0.246
Bakersfield Ave	Full Length	2000	0.378
Birch Ave	Full Length	3900	0.738
Cayucos Dr	Full Length	5600	1.060
Circle Dr	Full Length	800	0.152
Cypress Ave	Full Length	1800	0.340
D St	Full Length	2800	0.530
E St	Full Length	2600	0.492
Eighth St	Ocean- N. End	1000	0.190
F St	Full Length	1600	0.304
Fifth St	Full Length	400	0.076
Fourth St	Full Length	3600	0.682
Fresno Ave	Full Length	3400	0.644
G St	Full Length	1600	0.304
H St	Full Length	1600	0.304
I St	Full Length	1600	0.304
J St	Full Length	1600	0.304
Lucerne Rd	Full Length	2350	0.446
Mayer Ave	Full Length	300	0.056
North Ocean Ave	Full Length	8800	1.666
Ocean Front	D St- Cayucos Dr	1900	0.360
Orville Ave	Stuart-Obispo	2400	0.454
Pacific Ave	n/ Ocean Ave	800	0.152
Park Ave	Full Length	8000	1.516
Richard Ave	Full Length	2000	0.378
Saint Mary Ave	Full Length	8400	0.946
Santa Barbara Ave	Full Length	2600	0.492
Santa Ysabel Ave	Full Length	4000	0.758
Sixth St	Full Length	1600	0.304
South Ocean Ave	13th St- E St	14400	2.728
Studio Dr	Rapf- Mayer	300	0.056
Third St	Full Length	2000	0.378
Thirteenth St	Ocean - Pacific	2006	0.380
SUBTOTALS		102856	18.838

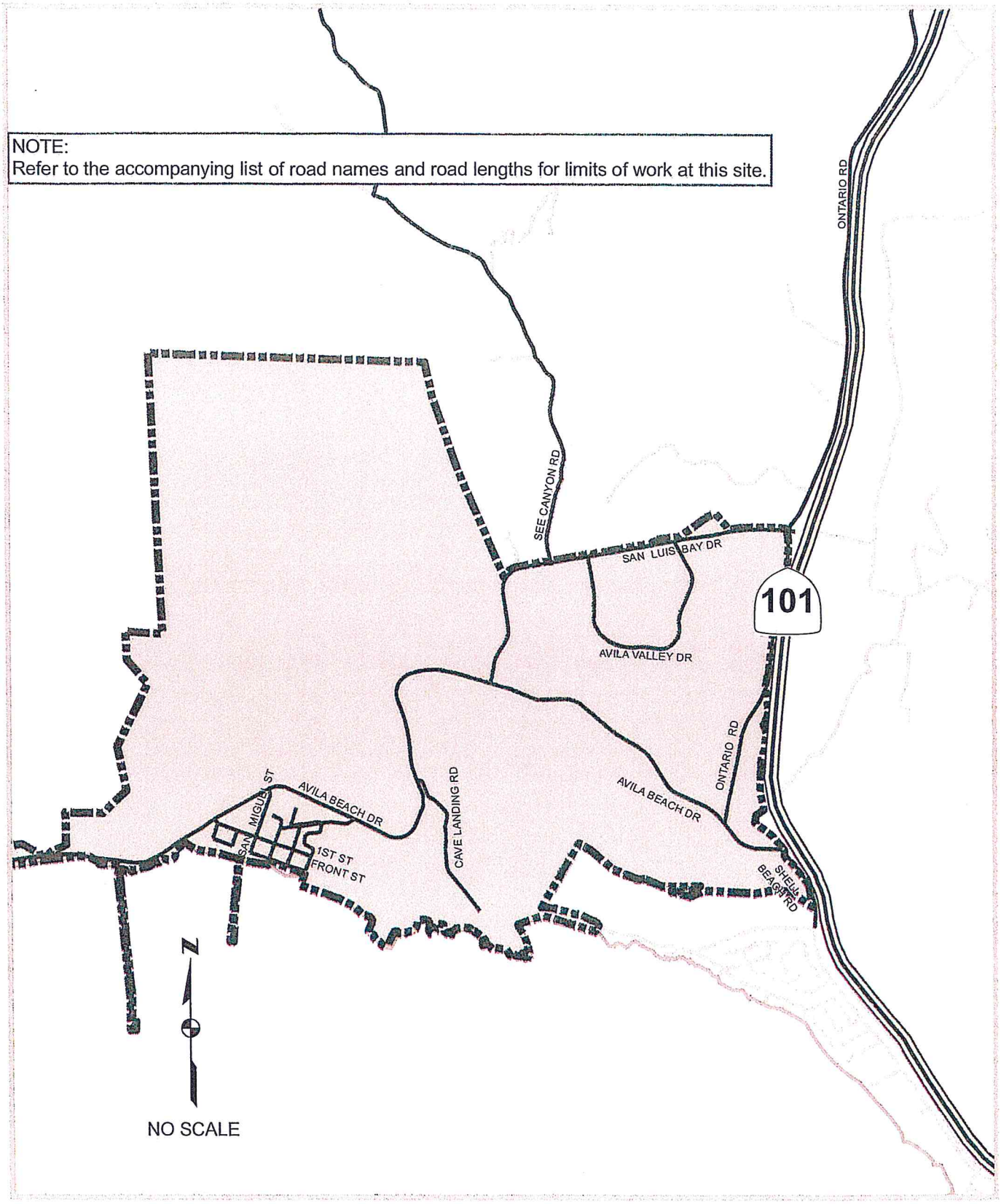

COUNTY ROADS FOR STREET SWEEPING

SITE 6

Avila Beach

VICINITY MAP

San Luis Obispo County Public Works Department

Site 6- Avila Beach URBAN RESERVE SPRING 2014			
STREET NAME	LIMITS OF WORK	LN. FT.	CURB MILES
Avila Beach Dr	Full Length	37000	7.008
Avila Valley Dr	Full Length	10000	3.788
Cave Landing Rd	Full Length	1900	0.720
First St	Full Length	3000	1.136
Front St	Full Length	8000	3.030
Laurel St	Full Length	100	0.038
Ontario Rd	Full Length	32314	6.120
San Francisco St	Full Length	1300	0.492
San Juan St	Full Length	500	0.190
San Luis Bay Dr	Full Length	10400	3.940
San Luis St	Full Length	2150	0.814
San Luis St Parkway	Full Length	500	0.190
San Miguel St	Full Length	1700	0.644
San Rafael St	Full Length	700	0.266
Second St	Full Length	300	0.114
Shell Beach Rd	PBCL-Avila Beach Dr.	2000	0.758
SUBTOTALS		111864	29.248

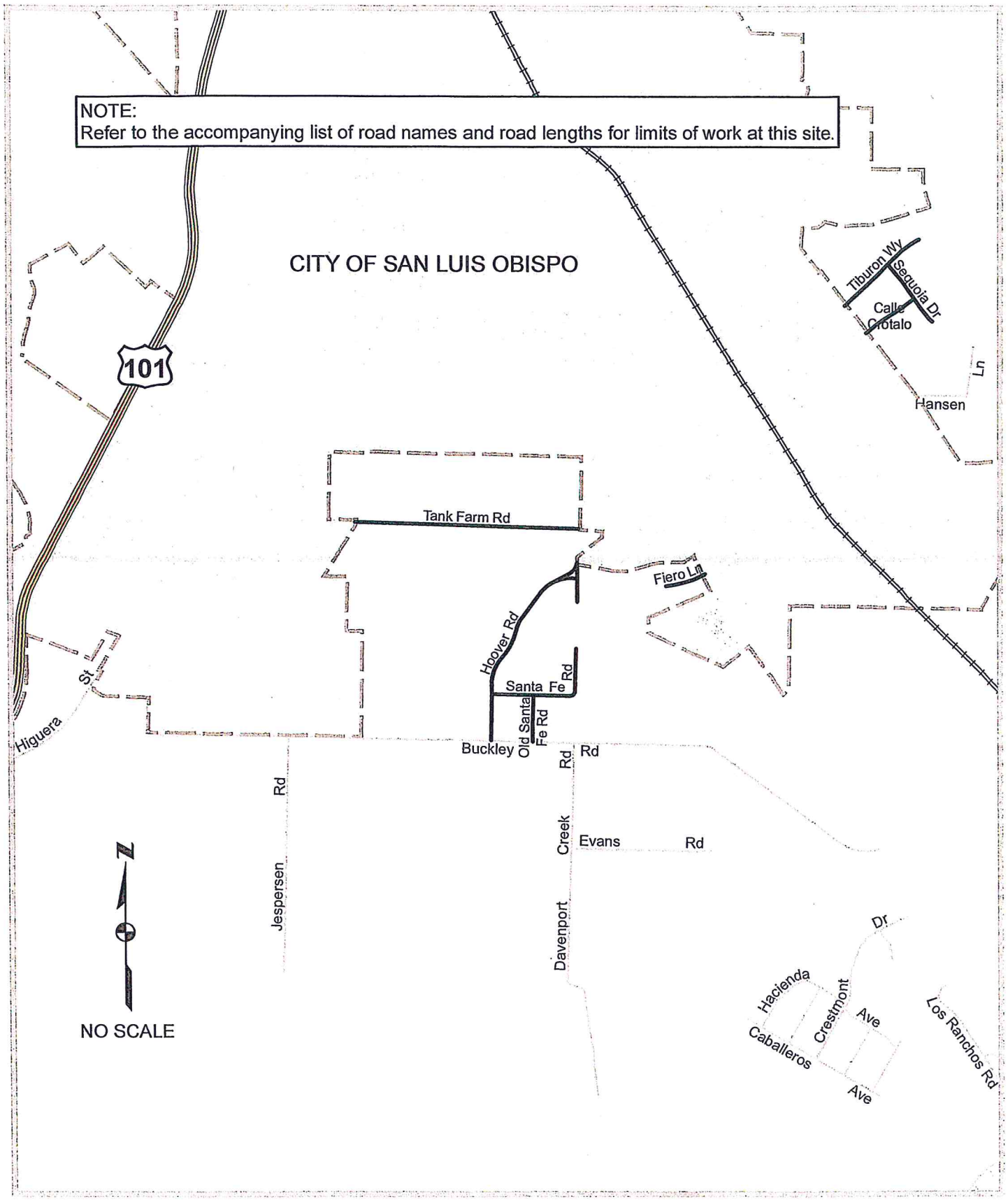

COUNTY ROADS FOR STREET SWEEPING

SITE 7

San Luis Obispo Area

VICINITY MAP

San Luis Obispo County Public Works Department

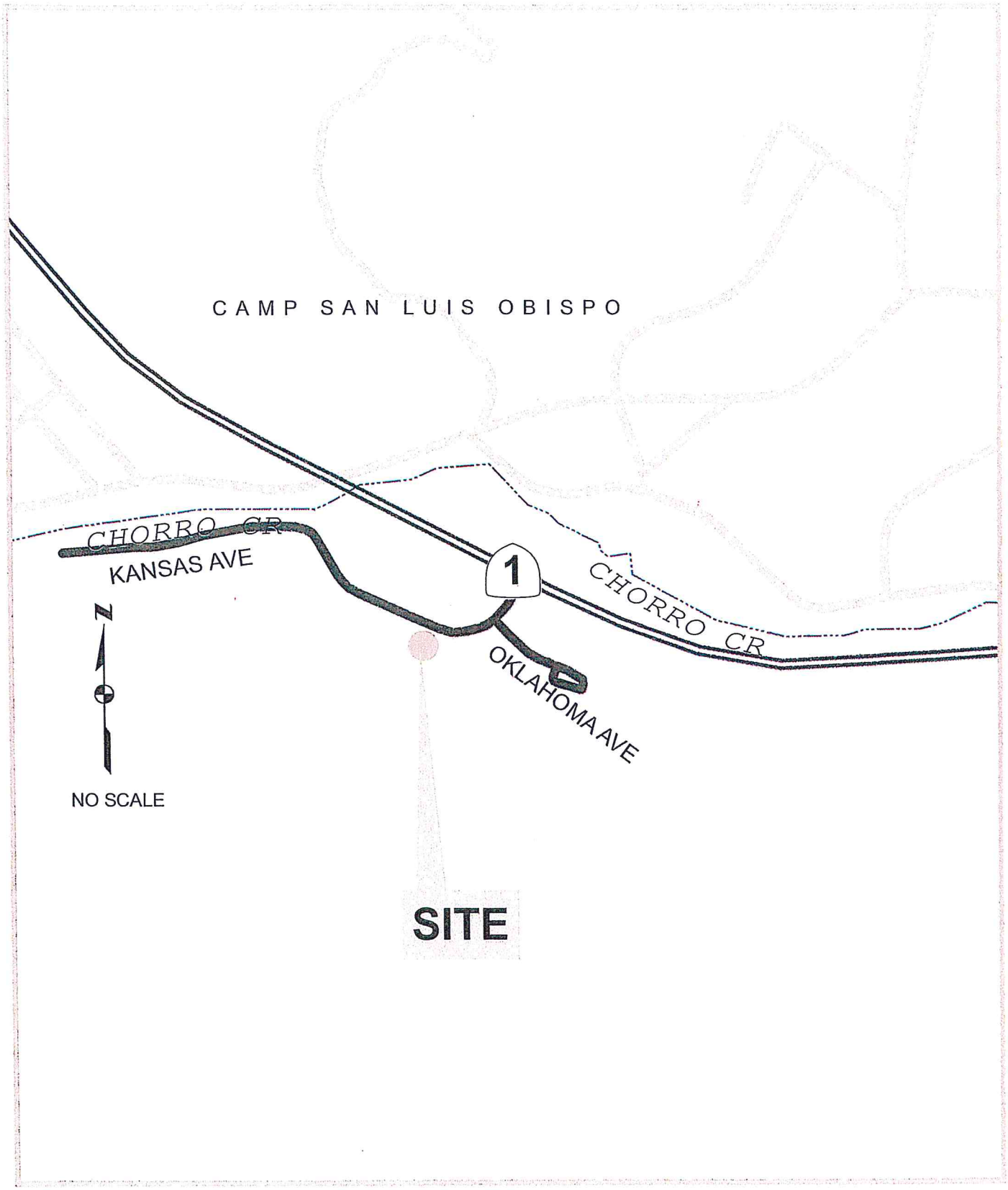

COUNTY ROADS FOR STREET SWEEPING

SITE 7

SLO County Section 3 Maintenance Yard

VICINITY MAP

San Luis Obispo County Public Works Department

Site 7 South San Luis Obispo Area- SLO AREA URBAN RESERVE 2014			
STREET NAME	LIMITS OF WORK	LN. FT.	CURB MILES
Calle Crotalo	Full Length	1400	0.266
Fiero Ln	Full Length	3000	0.568
Hoover Ave	Full Length	15000	2.840
Old Santa Fe Rd	Full Length	9800	1.856
Orcutt Rd	SLOCL- Lopez Dr	79348	15.028
Santa Fe Rd	Full Length	1600	0.304
Sequoia Dr	Full Length	400	0.076
Tank Farm Rd	SLOCL-SLOCL	5200	0.984
Tiburon Wy	Full Length	4000	0.758
Vachell Ln	Buckley Rd - SLOCL	1278	0.242
SUBTOTALS		121026	22.922

Section 3 Corp. Yard Camp SLO Full Surface 61,000 Sq. Ft.

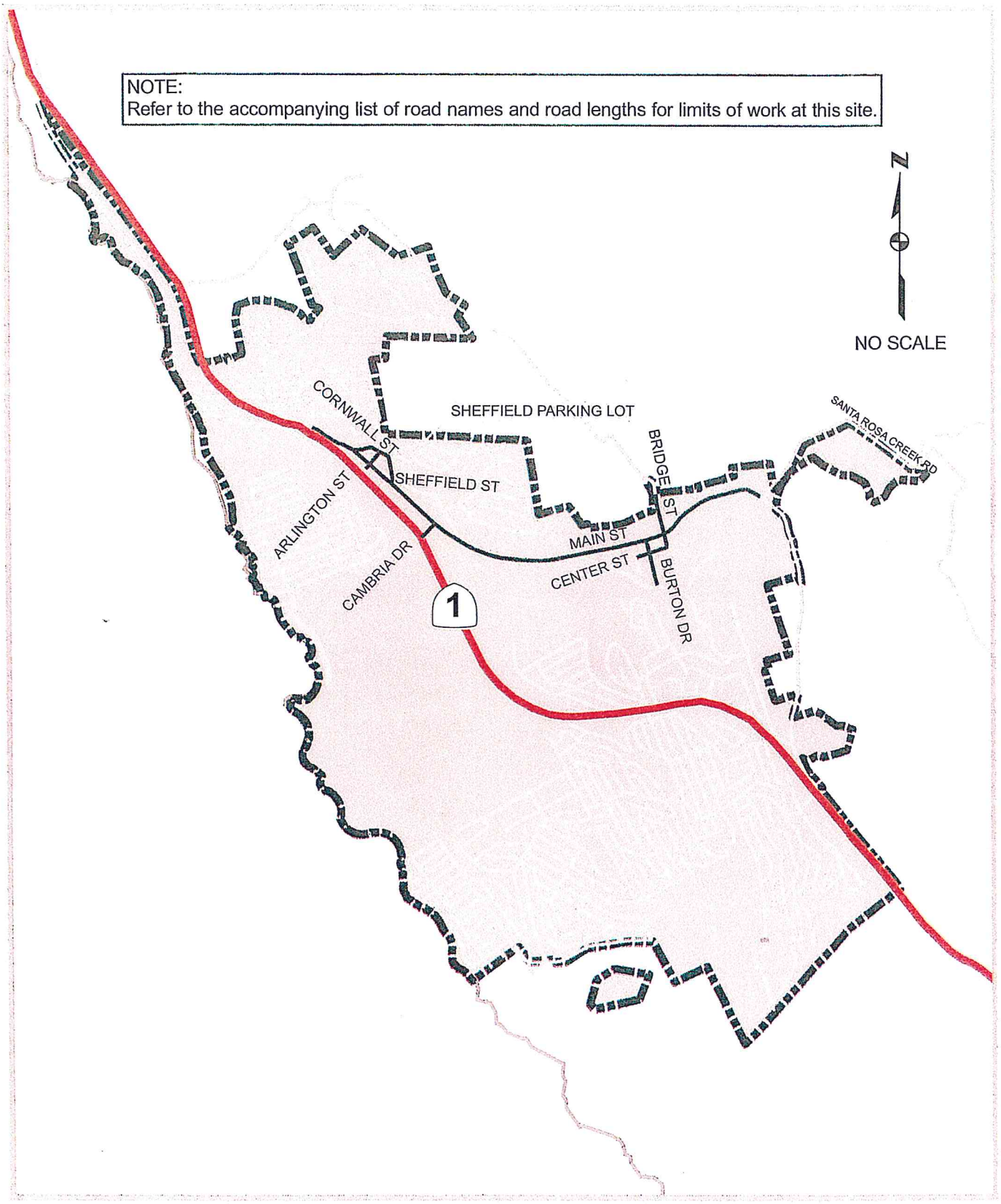

COUNTY ROADS FOR STREET SWEEPING

SITE 8

Cambria

VICINITY MAP

San Luis Obispo County Public Works Department

Site 8- Cambria Area-CAMBRIA URBAN RESERVE 2014			
STREET NAME	LIMITS OF WORK	LN. FT.	CURB MILES
Arlington St	Full Length	1400	0.266
Bridge St	Center St. - 4315 at church	3000	0.568
Burton Dr	Main St-Rodeo Grounds	3400	0.644
Cambria Dr	Full Length	700	0.132
Center St	Full Length	2200	0.416
Cornwall St	Full Length	3000	0.568
Main St Cambria	Santa Rosa Creek -Charing	30400	5.758
Santa Rosa Creek Rd.	Main St-Ferrasci Rd.	10560	2.000
Windsor Blvd.	Main St-Shamel Park	11405	2.160
SUBTOTAL		66065	12.512

Sheffield Parking Lot Full Surface 14,890 sq. ft.

NOTE:
Refer to the accompanying list of road names and road lengths for limits of work at this site.

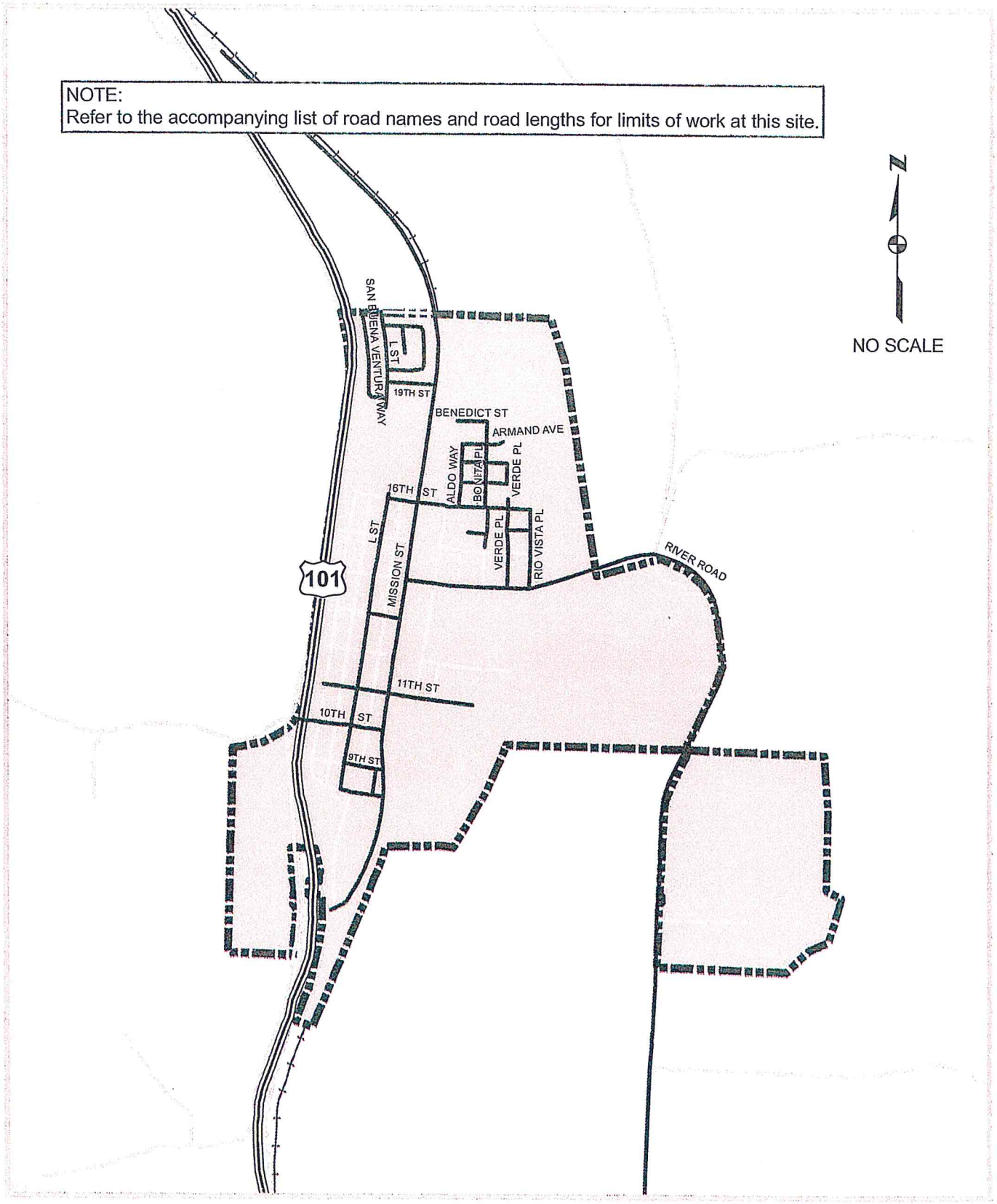

COUNTY ROADS FOR STREET SWEEPING

SITE 9

San Miguel

VICINITY MAP

San Luis Obispo County Public Works Department

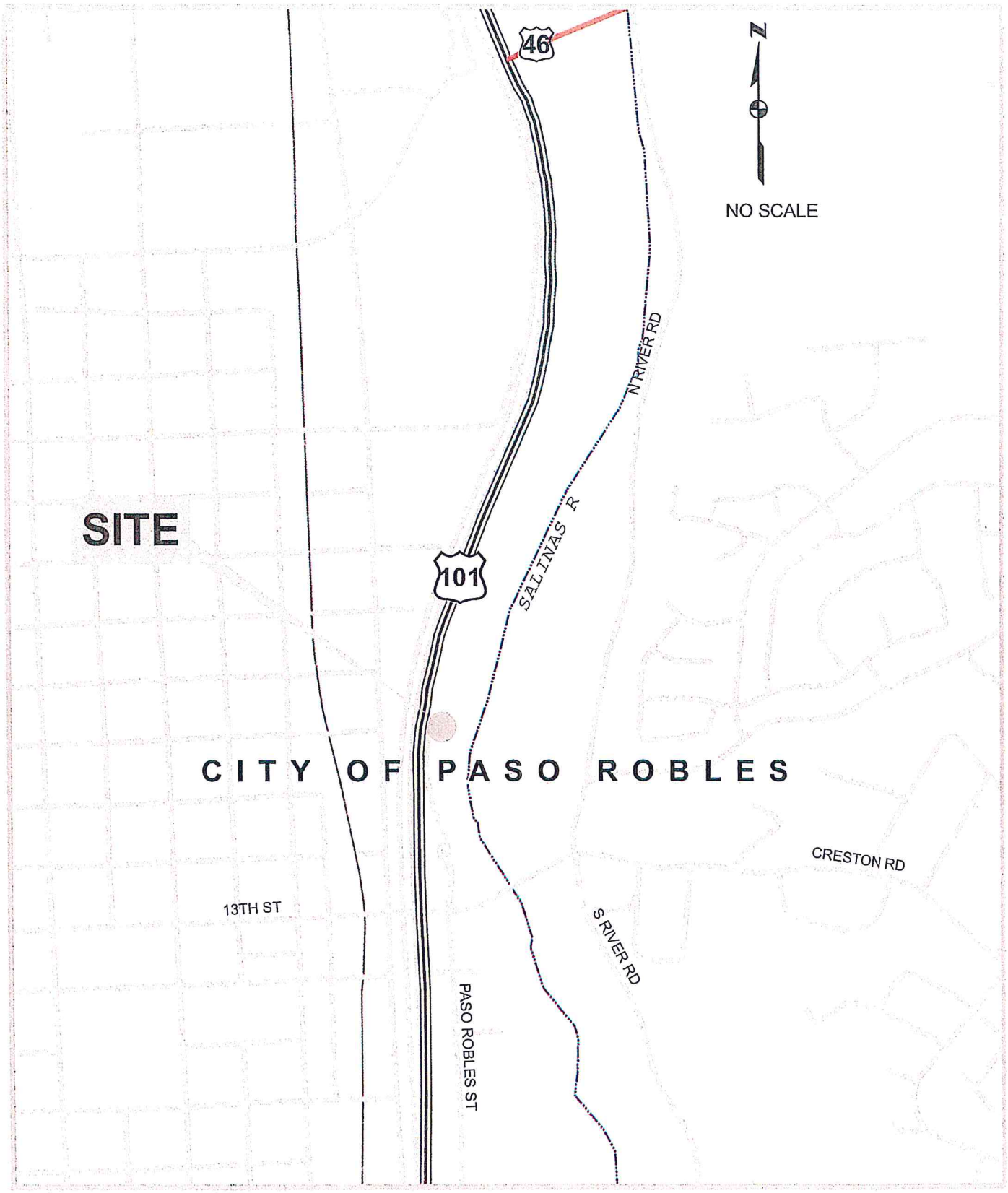

COUNTY ROADS FOR STREET SWEEPING

SITE 9

SLO County Section 1 Maintenance Yard

VICINITY MAP

San Luis Obispo County Public Works Department

Site 9 San Miguel Area-SAN MIGUEL URBAN RESERVE SPRING 2014

STREET NAME	LIMITS OF WORK	LN. FT.	CURB MILES
Aldo Wy	Full Length	3300	0.626
Armand Av	Full Length	2000	0.378
Benedict St	Full Length	1650	0.312
Bonita Pl	15th St.- Benedict St.	6400	1.212
Camino Del Sol	Full Length	1200	0.228
Crispin Av	Full Length	1600	0.304
Eleventh St-San Miguel	Full Length	970	0.184
Fifteenth St-San Miguel	north end- Rio Vista	2200	0.416
K St- San Miguel	10th St - 16th St	14362	2.720
L St- San Miguel	St. Francis Way- 20th St.(north end)	4800	0.910
Ladrillos Wy	Full Length	1800	0.340
Mission St	20th St- northerly Hwy 101	23971	4.540
Nineteenth St- San Miguel	Full Length	2200	0.416
Ninth St- San Miguel	L St.- Mission St.	900	0.170
Pala Mission Wy	Full Length	1800	0.340
Poquita Ln	Full Length	1100	0.208
La Purisima Court	Full Length	1400	0.266
Rio Vista Pl	Full Length	2200	0.416
River Rd	Mission St.- east end of Salinas River bridge	6400	1.212
San Buenaventura Wy	20th St.- St. Francis Way	4400	0.834
San Juan Bautista St	Full Length	2200	0.416
San Luis Obispo Rd	L St.- Mission St.	1000	0.190
Sixteenth St- San Miguel	Mission St. - K St.	1584	0.300
St. Francis Wy	Full Length	900	0.170
Tenth St-San Miguel	L St. - K St.	550	0.104
Thirteenth St-San Miguel	L St.- Mission St.	320	0.060
Tielo St	Full Length	2000	0.378
Twentieth St-San Miguel	Full Length	3400	0.644
Verde Pl	Full Length	1200	0.228
SUBTOTAL		97807	18.522

Section 1 Corp. Yard Paso Robles Full Surface 74,825 Sq. Ft.

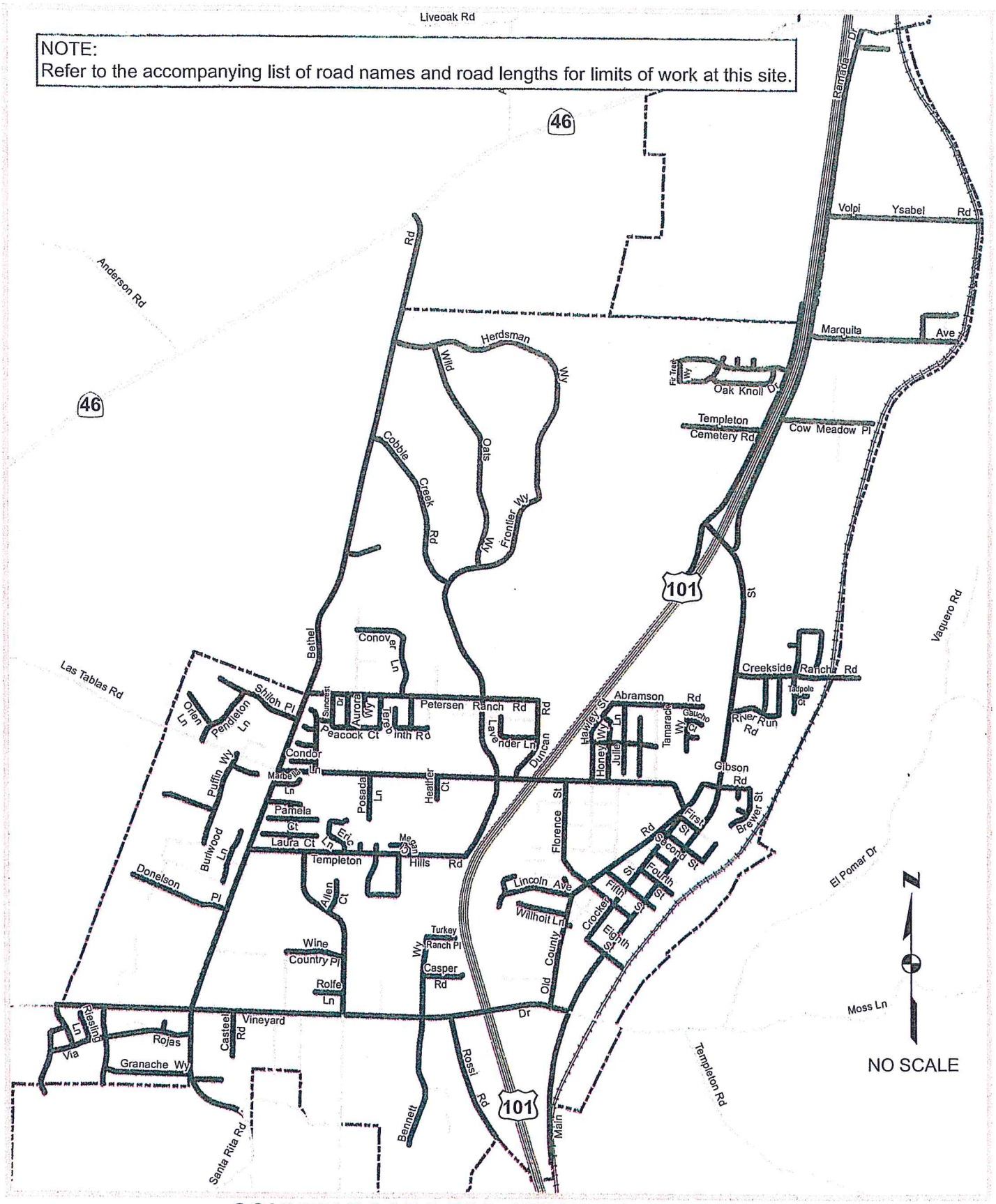

COUNTY ROADS FOR STREET SWEEPING

Site 10

Templeton Area

VICINITY MAP

San Luis Obispo County Public Works Department

Site 10 Templeton Area- TEMPLETON URBAN RESERVE SPRING 2014			
STREET NAME	LIMITS OF WORK	LN. FT.	CURB MILES
Abramson Rd	Full Length	2950	0.558
Allen Ct	Full Length	1800	0.340
Amber Dr	Full Length	4000	0.758
Aurora Wy	Full Length	2200	0.416
Beechwood Ct	Full Length	700	0.132
Bennett Wy	Full Length	17200	3.258
Bethel Rd	Full Length	21200	4.016
Brambles Ct	Full Length	200	0.038
Brewer St	Full Length	3800	0.720
Burlwood Ln	Full Length	1600	0.304
Calle Propano	Full Length	2200	0.416
Casper Rd	Full Length	860	0.162
Cattail Rd	Full Length	5600	1.060
Cemetery Rd- Templeton	end to Theatre Dr.	200	0.038
Cobble Creek Rd	Full Length	2400	0.454
Condor Ln	Full Length	1800	0.340
Cow Meadow Pl	Full Length	3300	0.626
Creekside Ranch Rd	Full Length	6200	1.174
Crocker St	Full Length	2000	0.378
Dolores Ln	Full Length	4800	0.910
Donelson Pl	Full Length	700	0.132
Duncan Rd	Full Length	1500	0.284
Eighth St-Templeton	Full Length	200	0.038
Elizabeth Ct	Full Length	3400	0.644
Eric Ln	Full Length	3800	0.720
Fifth St-Templeton	Full Length	2430	0.460
Finch St	Full Length	600	0.114
Fir Tree Wy	Full Length	1200	0.228
First St-Templeton	Main St- Crocker	900	0.170
Fisher Ct	Full Length	600	0.114
Florence St	Full Length	2950	0.558
Fourth St- Templeton	Crocker St- East End	850	0.160
Frontier Wy	Full Length	6700	1.268
Gaucho Ct	Full Length	1100	0.208
Gibson Rd	Full Length	3100	0.588
Godell St	Full Length	2200	0.416
Golden Meadow Dr	Curb, Gutter, and Sidewalk portion only	8000	1.516
Granite Rd	Full Length	3200	0.606
Harness Ct	Full Length	750	0.142
Hawley St	Las Tablas Rd- Abramson	5750	1.090
Heather Ct	Full Length	1600	0.304
Headwaters Rd	Full Length	2600	0.492
Herdsman Wy	Full Length	10200	1.932
Honey Wy	Full Length	4600	0.872
Ironwood Pl	Full Length	2100	0.398
Julie Ln	Full Length	4800	0.910
Las Tablas Rd	Bethel Rd -Old County Rd	21400	4.054
SUBTOTAL		182240	34.516

Site 10 Templeton AREA - TEMPLETON URBAN RESERVE SPRING 2014			
STREET NAME	LIMITS OF WORK	LN. FT.	CURB MILES
Laura Ct	Full Length	3000	0.568
Lincoln Ave	Full Length	2600	0.492
Lone Oak Wy	Full Length	2100	0.398
Lysandra Ct	Full Length	600	0.114
Main St Templeton	Full Length	18000	3.410
Marbella Ln	Full Length	1800	0.340
Marquita Ave	Full Length	7700	1.458
Margetts Ave	Full Length	3200	0.606
Martin Rd	Full Length	4600	0.872
Megan Ct	Full Length	2000	0.378
Meadow View Ln	Full Length	2000	0.378
Mockingbird Ln	Full Length	4400	0.834
Oak Knoll Dr	Full Length	5000	0.946
Old County Rd	Full Length	7400	1.402
Orlen Ln	Full Length	2600	0.492
Osprey Ct	Full Length	1000	0.190
Pamela Ct	Full Length	2600	0.492
Petersen Ranch Rd	Full Length	10100	1.912
Peacock Ct	Full Length	4400	0.834
Pendleton Ln	Full Length	4400	0.834
Posada Ln	Full Length	3200	0.606
Puffin Wy	Full Length	3700	0.700
Rainbow Ct	Full Length	1400	0.266
Ramada Dr	Full Length	11500	2.178
Reflection Pl	Full Length	600	0.114
River Run Rd	Full Length	3200	0.606
Rolfe Ln	Full Length	2000	0.378
Rosebay Way	Full Length	2820	0.534
Rossi Rd	Full Length	6750	1.278
Santa Rita Rd	Vineyard Dr- Templeton Hills Rd	9100	1.724
Second St- Templeton	Full Length	1300	0.246
Shiloh Pl	Full Length	4600	0.872
Sixth St-Templeton	Full Length	3350	0.634
Sprucewood Ct	Full Length	700	0.132
Suncrest Dr	Full Length	2400	0.454
Sunnyside Wy	Full Length	2200	0.416
Tadpole Ct	Full Length	950	0.180
Tamarack Wy	Full Length	3200	0.606
Tanager Ct	Full Length	1800	0.340
Terebinth Rd	Full Length	2800	0.530
Templeton Hills Rd	Full Length	12540	2.376
Theatre Dr	PRCL- South End	8400	1.590
Third St-Templeton	Main St- Crocker St	570	0.108
Thomas Ct	Full Length	600	0.114
Turkey Ranch Pl	Full Length	1000	0.190
Ventana Del Robles	Full Length	1600	0.304
Vineyard Dr	Salinas River Bridge -Vineyard Elementary School	12672	2.400
Volpi Ysabel Rd	Full Length	6800	1.288
Waterfall Rd	Full Length	2600	0.492
Wessels Wy	Full Length	4200	0.796
Willhoit Ln	Full Length	1900	0.360
Whippoorwill Ln	Full Length	1400	0.266
Wild Oats Wy	Full Length	1000	0.190
Wine Country Pl	Full Length	1350	0.256
Whitewater Rd	Full Length	1500	0.284
SUBTOTAL		215202	40.758

Site 10 Templeton Area- TEMPLETON URBAN RESERVE SPRING 2014			
STREET NAME	LIMITS OF WORK	LN. FT.	CURB MILES
Fava Court	Full Length	1606	0.304
Granache Way	Full Length	2882	0.546
Malvasia Court	Full Length	2576	0.488
Muscat Court	Full Length	200.64	0.038
Paseo Excelsius	Full Length	2630	0.498
Reisling Way	Full Length	1066	0.202
Semillion Way	Full Length	1500	0.284
Via Rojas	Full Length	4816	0.912
SUBTOTAL		17276.64	3.272

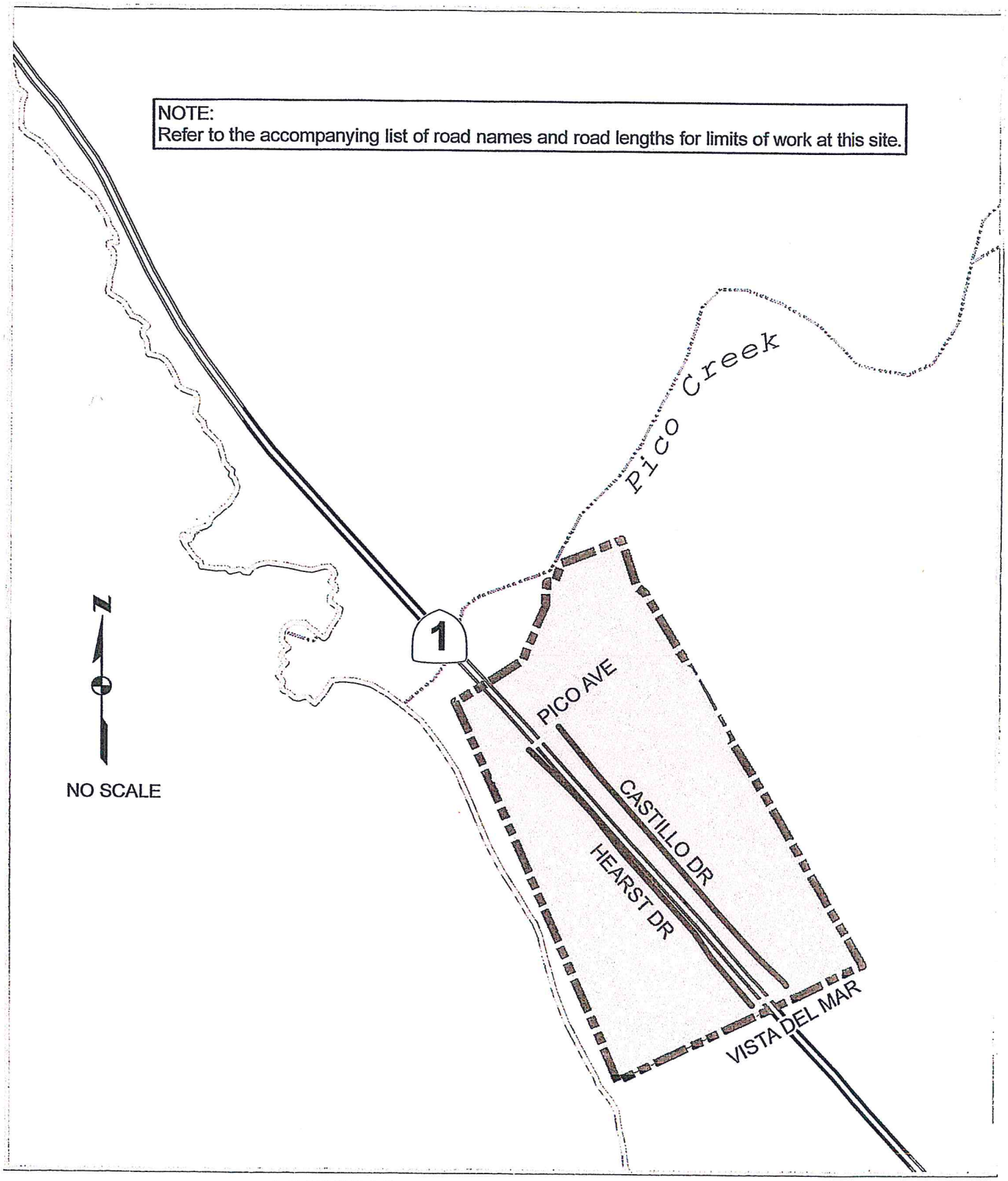

COUNTY ROADS FOR STREET SWEEPING

SITE 11

San Simeon

VICINITY MAP

San Luis Obispo County Public Works Department

Site 11 San Simeon Area- SAN SIMEON AREA URBAN RESERVE 2014			
STREET NAME	LIMITS OF WORK	LN. FT.	CURB MILES
Castillo Dr	Full length	4000	0.76
Hearst Dr	Full length	3400	0.64
Pico Ave	Full length	422.4	0.80
Vista del Mar	Full length	316.8	0.06
SUBTOTAL		8139.2	2.26

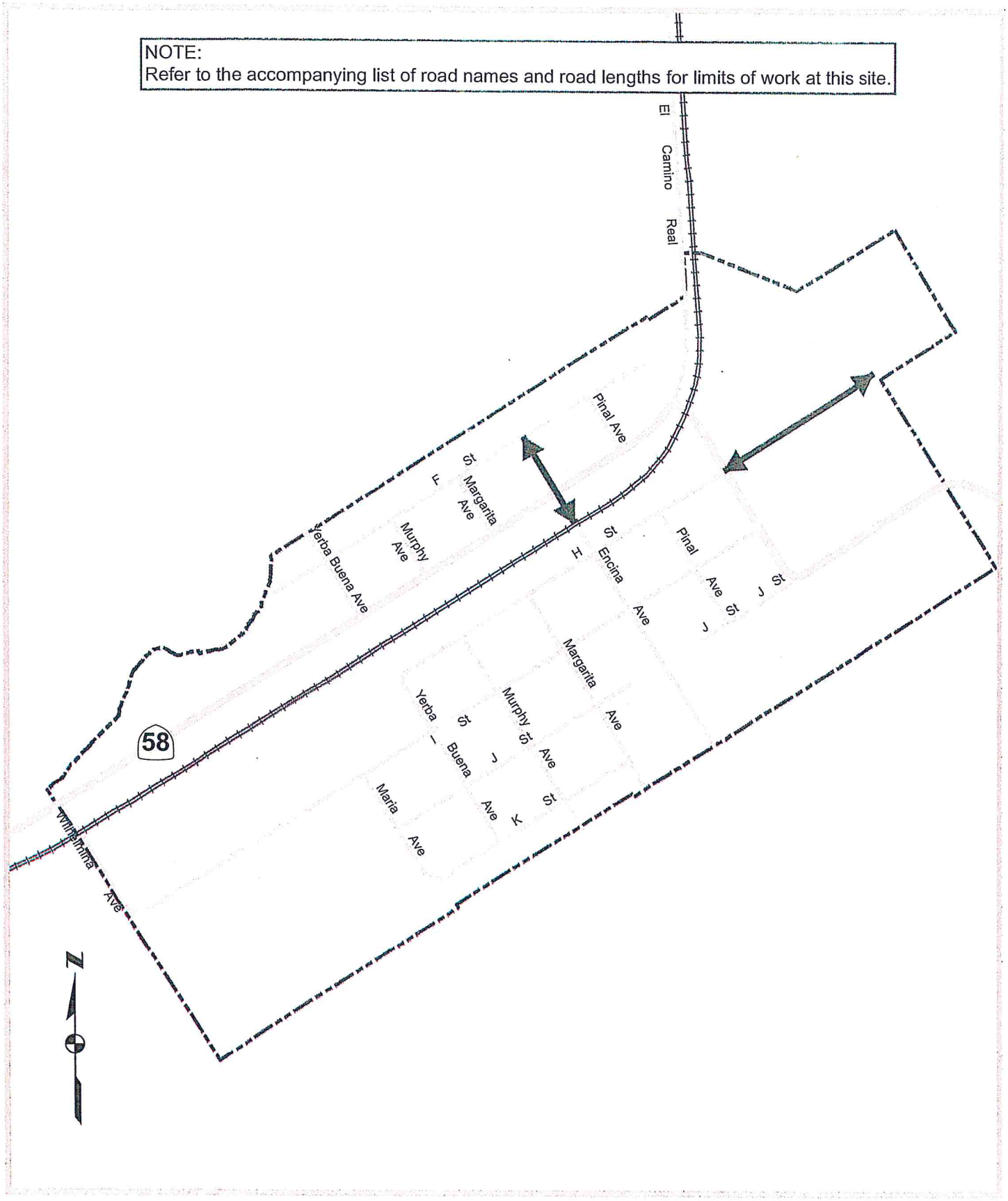

COUNTY ROADS FOR STREET SWEEPING

SITE 12

Santa Margarita

VICINITY MAP

San Luis Obispo County Public Works Department

Site 12 Santa Margarita Area- SANTA MARGARITA AREA URBAN RESERVE SPRING 2014			
STREET NAME	limits	LN. FT.	CURB MILES
Encina Ave	F St - Rail Road Tracks	4436	0.840
H St.- Santa Margarita	Hwy 58 - northeasterly end	7076	1.340
SUBTOTAL		11512	2.180

Trash Day

Thursdays trash

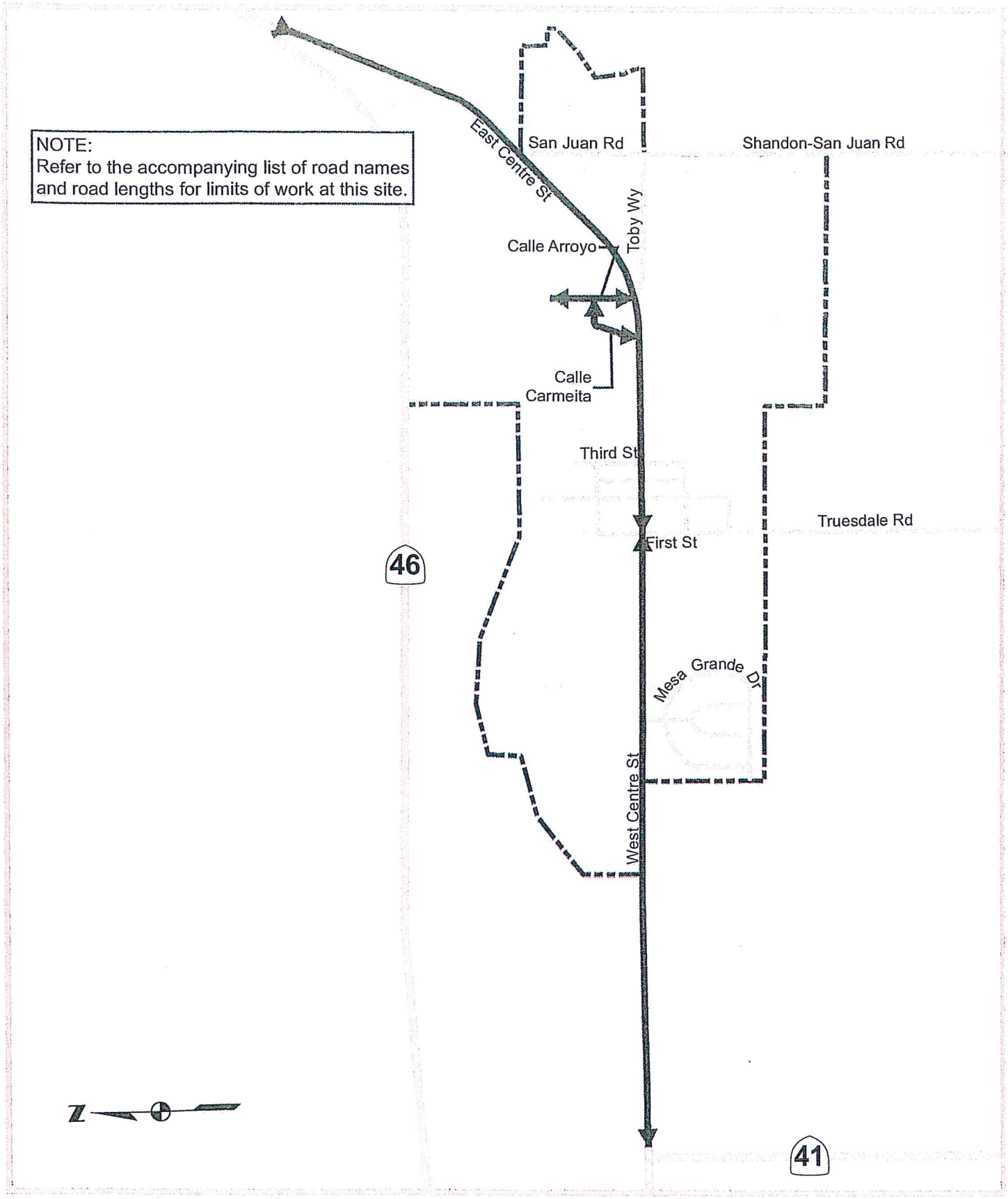

COUNTY ROADS FOR STREET SWEEPING

SITE 13

Shandon

VICINITY MAP

San Luis Obispo County Public Works Department

Site 13 Shandon Area- SHANDON AREA URBAN RESERVE SPRING 2014			
STREET NAME	limits	LN. FT.	CURB MILES
Calle Arroyo	Centre St - End	1816	0.344
Calle Carmelita	Centre St - Calle Arroyo	1562	0.296
East Centre Street	First St - Hwy 46	14256	2.700
West Centre Street	Hwy 41 to First St	13200	2.500
First Street	Centre St - San Juan St	1901	0.360
SUBTOTAL		32735	6.200

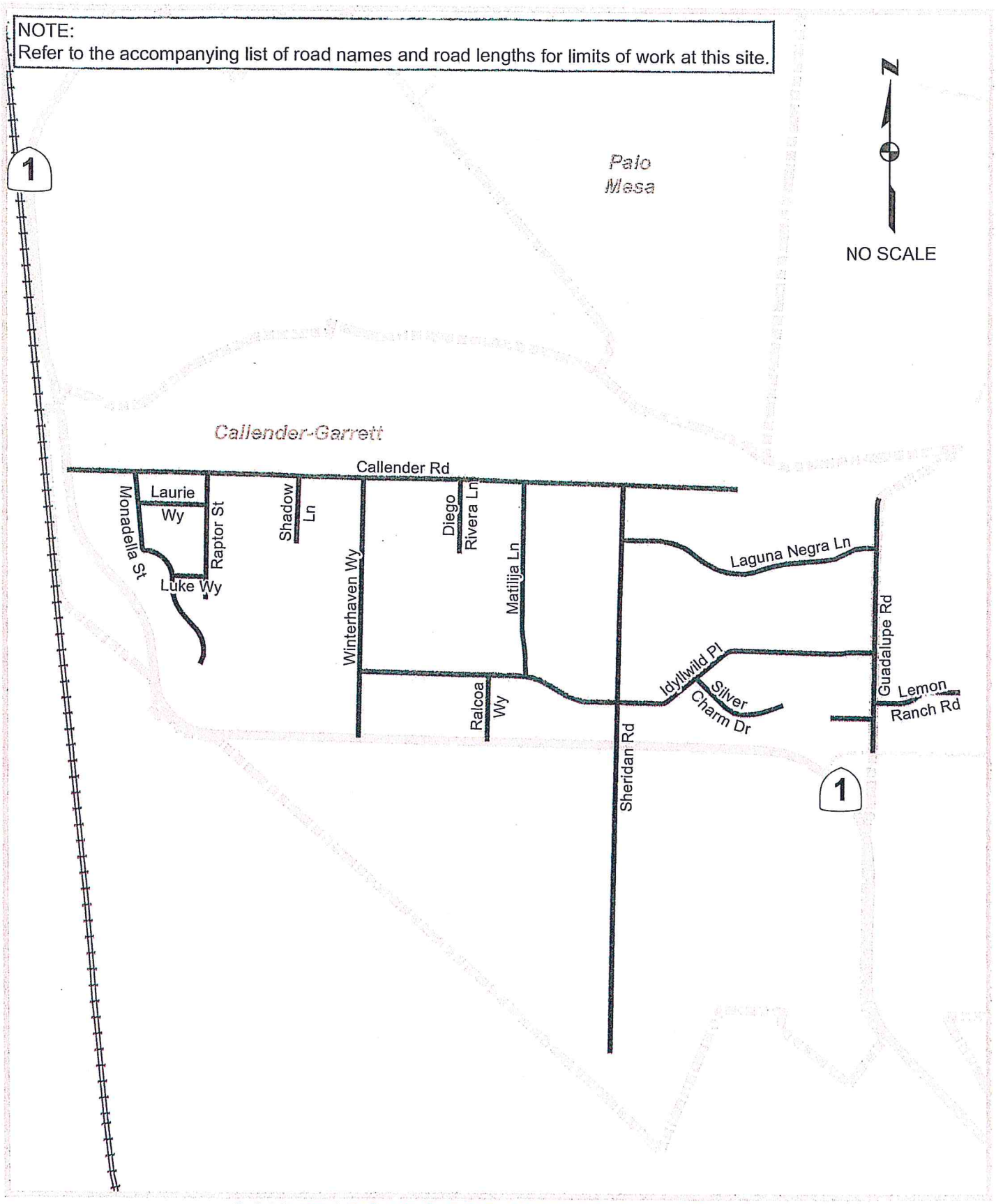

COUNTY ROADS FOR STREET SWEEPING

Site 14

Black Lake Area (Callender-Garrett)

VICINITY MAP

San Luis Obispo County Public Works Department

Site 14 Blacklake Estates & Sheridan Rd Area- BLACK LAKE & SHERIDAN RD AREA URBAN RESERVE SPRING 2014			
STREET NAME	limits	LN. FT.	CURB MILES
Augusta Drive	Full Length	5617.92	1.064
Barberry Way	Full Length	2861.76	0.542
Black Lake Canyon Drive	Full Length	18226.56	3.452
Black Sage Circle	Full Length	6156.48	1.166
Byron Lane	Full Length	950.40	0.180
Champions Lane	Full Length	675.84	0.128
Colonial Place	Full Length	1626.24	0.308
Golf Course Lane	Full Length	2312.64	0.438
Hogan Court	Full Length	549.12	0.104
Jones Lane	Full Length	1267.20	0.240
Kathryn Court	Full Length	253.44	0.048
Lacey Lane	Full Length	1552.32	0.294
Lantana Way	Full Length	337.92	0.064
Links Drive	Full Length	876.48	0.166
Masters Circle	Full Length	1626.24	0.308
Middle Ridge Place	Full Length	390.72	0.074
Misty Glen Place	Full Length	2808.96	0.532
Misty View Lane	Full Length	1932.48	0.366
Oakmont Place	Full Length	1584.00	0.300
Redberry Place	Full Length	6652.80	1.260
Riviera Circle	Full Length	3062.40	0.580
Sarazen Court	Full Length	306.24	0.058
Sea Pines Lane	Full Length	749.76	0.142
Shelter Ridge Place	Full Length	2830.08	0.536
Snead Lane	Full Length	950.40	0.180
South Ridge Lane	Full Length	538.56	0.102
St. Andrews Way	Full Length	1584.00	0.300
Sunday Drive	Full Length	2967.36	0.562
Tee Court	Full Length	316.80	0.060
Vardon Court	Full Length	1024.32	0.194
Via Concha Road	Full Length	10834.56	2.052
Wailea Way	Full Length	633.60	0.120
Woodgreen Way	Full Length	4498.56	0.852
American Way	Full Length	1341.12	0.254
Black Lake Cyn. Circle	Full Circle	0.00	0.000
Calle Fresa	Full Length	475.20	0.090
Coloma Lane	Full Length	3432.00	0.650
Conestoga Lane	Full Length	2544.96	0.482
Sundale Way	Full Length	5280.00	1.000
Sutter Mill Lane	Full Length	1488.96	0.282
Callender Road	Full Length	12397.44	2.348
Diego Rivera Lane	Full Length	1415.04	0.268
Guadalupe Road	Full Length	5280.00	1.000
Idyllwild Place	Full Length	11045.76	2.092
Laguna Negra Lane	Full Length	5522.88	1.046
Laurie Way	Full Length	1404.48	0.266
Lemon Ranch Road	Full Length	1795.20	0.340
Luke Way	Full Length	696.96	0.132
Matillija Lane	Full Length	3991.68	0.756
Monadella Street	Full Length	4868.16	0.922
Ralcoa Way	Full Length	1383.36	0.262
Raptor Street	Full Length	2460.48	0.466
Shadow Lane	Full Length	1478.40	0.280
Sheridan Road	Callender Rd. to Willow Rd.	10876.80	2.060
Silver Charm Drive	Full Length	2006.40	0.380
Via Zacata	Full Length	855.36	0.162
Winterhaven Way	Full Length	5301.12	1.004
SUBTOTAL		175897.92	33.314

COUNTY OF SAN LUIS OBISPO

CURB SWEEPING SUMMARY

FOR ALL SITES 2014

2014 ALL Site Sweeping

SUBTOTALS	*Location*	*Lane Ft.*	*Curb Miles*
SITE 1	**Nipomo area**	956902	181.336
SITE 2	**Country Club area**	138400	26.218
SITE 3	**Los Osos area**	253304	98.056
SITE 4	**Oceano area**	165241	31.23
SITE 5	**Cayucos area**	102856	18.838
SITE 6	**Avila Beach area**	111864	29.248
SITE 7	**SLO area**	125326	23.736
SITE 8	**Cambria area**	66065	12.512
SITE 9	**San Miguel area**	97807	18.522
SITE 10	**Templeton area**	414719	78.546
SITE 11	**San Simeon area**	8139	2.260
SITE 12	**Santa Margarita area**	11512	2.180
SITE 13	**Shandon**	32735	6.200
SITE 14	**BlackLake area (to include Callender Rd. area)**	175898	33.314
GRAND TOTAL		***2660768***	***562.196***
		lane ft.	***curb miles***

Bicycle Lane SUBTOTALS			
(SEE LISTINGS ON ATTACHMENT)		***634972.8 LANE FT.***	***120.240 CURB MILES***

Parking Lot Totals (SQ. FT.)	***Location***	***Area***	
SITE 7	**Section Three Road Yard**	61000 ft.sq	
SITE 8	**Sheffield Parking Lot**	14890 ft.sq.	
SITE 9	**Sec. One Road Yard**	74825 ft.sq.	
GRAND TOTAL (sq. ft.)	Total Area for Road Yards & Sheffield Parking Lot	**150715 ft. sq.**	

COUNTY OF SAN LUIS OBISPO

BIKE LANE SWEEPING LIST 2014

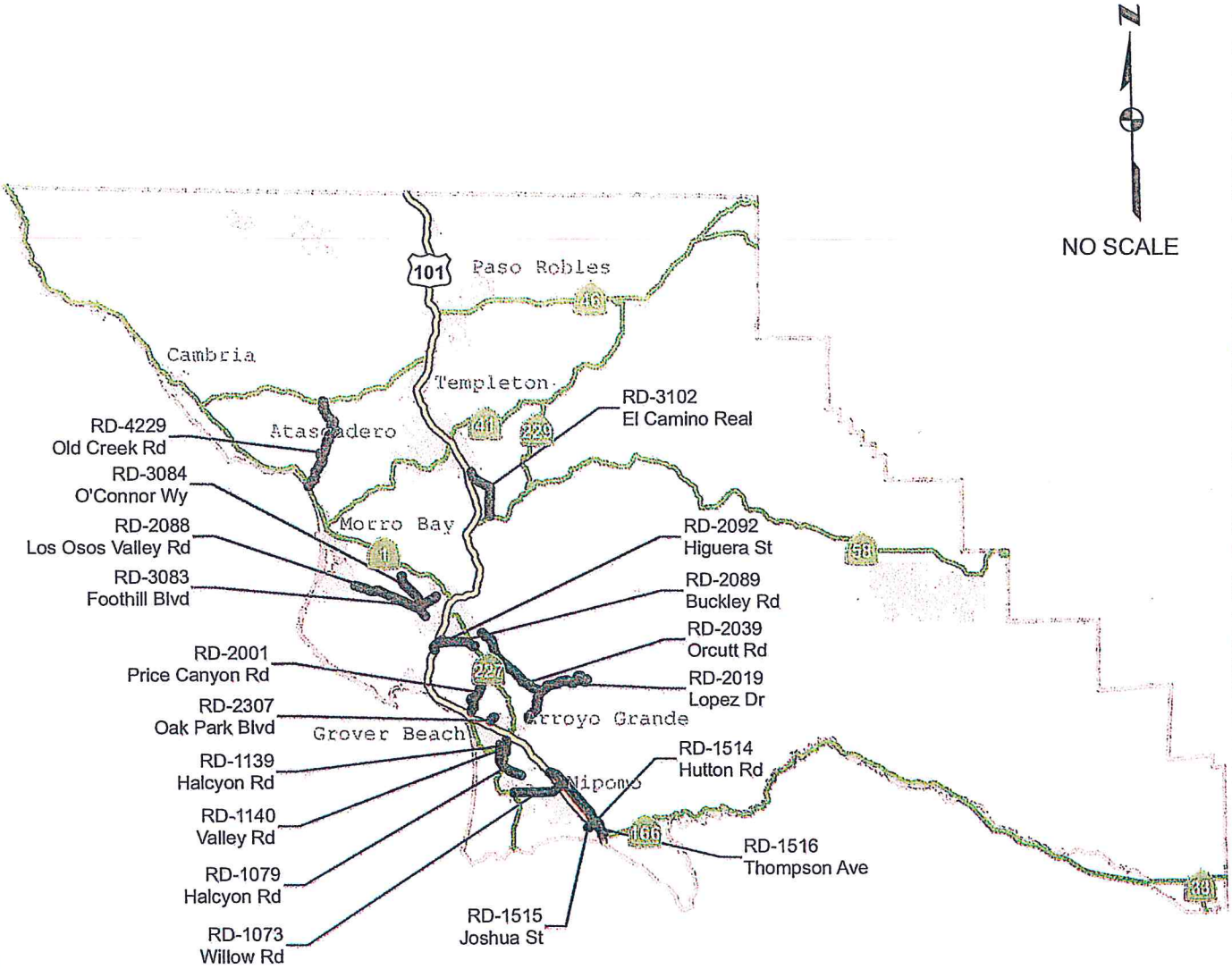

TO BE SWEPT EVERY OTHER MONTH

COUNTY BIKE LANES FOR STREET SWEEPING

ALL SITES

VICINITY MAP

San Luis Obispo County Public Works Department

SLO COUNTY BIKE LANE LIST- (TO BE SWEPT EVERY OTHER MONTH) - FOR 2014 BID				
ROAD NUMBER	ROAD NAME	limits	LN. FT	LENGTH (curb MI.)
RD-3102	EL CAMINO REAL	Hwy 58 to Atascadero City Limit	23918.40	4.53
RD-3083	FOOTHILL BLVD.	SLO City Limits to Los Osos Valley Rd	9187.20	1.74
RD-1079	HALCYON ROAD	Hwy 1 to Mountain View Rd.	2745.60	0.52
RD-1139	HALCYON ROAD	Hwy 1 to the Pike	3009.60	0.57
RD-2092	HIGUERA STREET	SLO City Limit to Hwy 101	8078.40	1.53
RD-1514	HUTTON ROAD	Cuyama Ln to Joshua Rd.	7392.00	1.40
RD-1515	JOSHUA ROAD	Hutton Rd to Orchard Ave	3273.60	0.62
RD-2019	LOPEZ LAKE DRIVE	AGCL to Lopez Lake Entrance	44827.20	8.49
RD-1061	LOS BERROS ROAD	Hwy 101 to Valley Rd	46896.96	8.88
RD-2088	LOS OSOS VALLEY ROAD	SLOCL to Lariat Drive in Los Osos	46041.60	8.72
RD-3084	O'CONNOR WAY	Foothill Blvd to Camp SLO	16790.40	3.18
RD-2307	OAK PARK ROAD	AGCL TO Equestrian Way	1003.20	0.19
RD-4229	OLD CREEK ROAD	Hwy 1 to Whale Rock Reservoir	8342.40	1.58
RD-2039	ORCUTT ROAD	from Lopez Dr. to SLOCL	40128.00	7.60
RD-2001	PRICE CYN. ROAD	PBCL to Hwy 227	22070.40	4.18
RD-1516	THOMPSON AVENUE	complete	38755.20	7.34
RD-1140	VALLEY ROAD	Hwy 1 to Los Berros Rd.	4118.40	0.78
RD-1073	WILLOW ROAD	Hwy 1 to Thompson Rd.	24076.80	4.56
RD-2089	BUCKLEY ROAD	HWY 227 to Vachell Lane	13728.00	2.60
TOTALS			364383.36	69.00