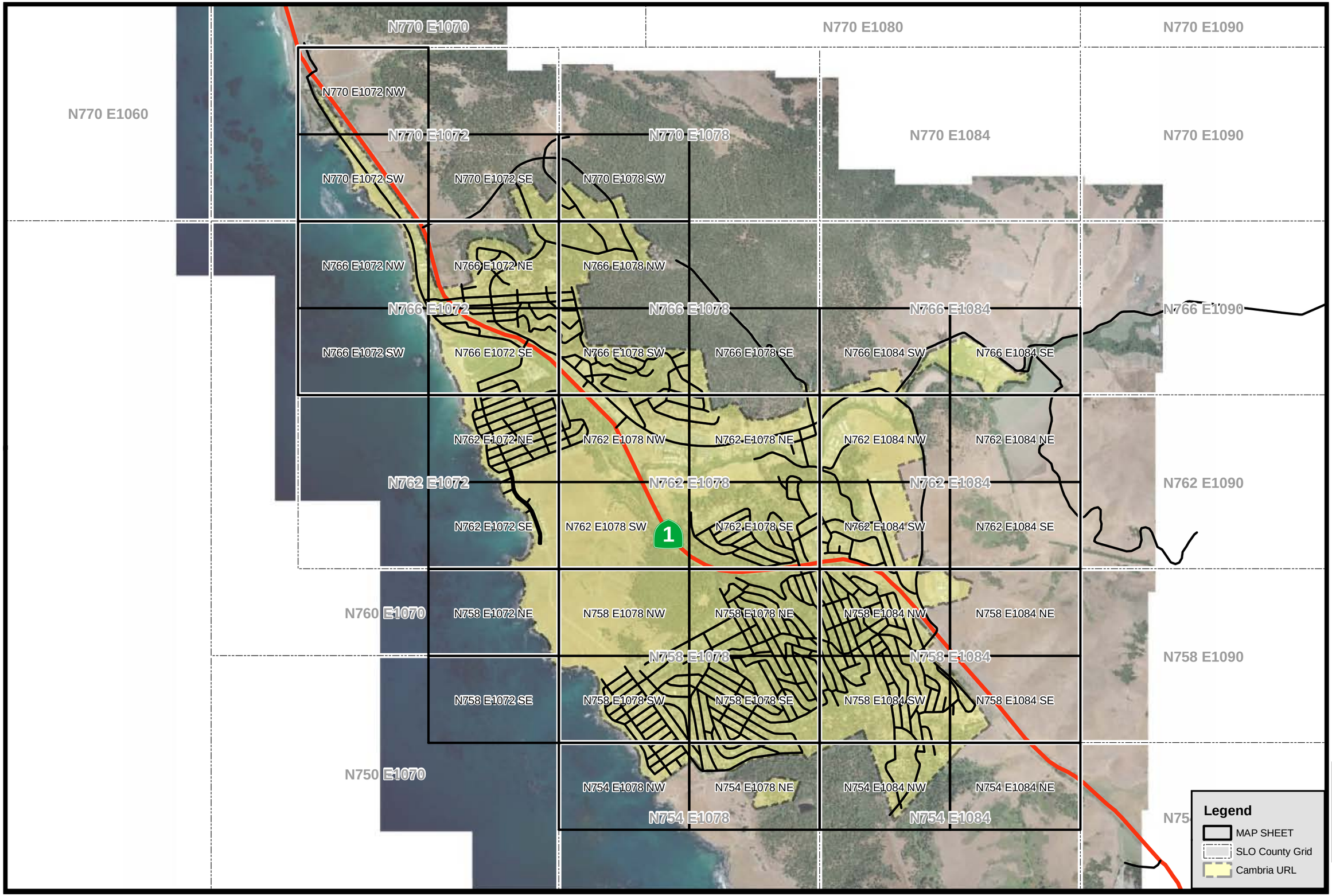

Cambria Storm Sewer Map - Index

San Luis Obispo County Department of Public Works

0 100 200
Feet

Legend

- Culvert
- Bridge
- Creek

N770 E1072 NW

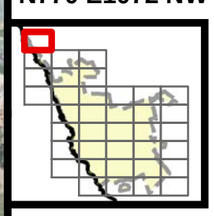

Cambria Storm Sewer Map
San Luis Obispo County Department of Public Works

See Page 1

See Page 3

0 100 200
Feet

Legend

- Culvert
- Bridge
- Creek

N770 E1072 SW

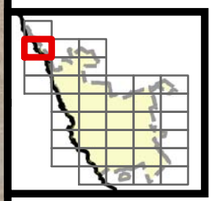

Cambria Storm Sewer Map
San Luis Obispo County Department of Public Works

0 100 200
Feet

Legend

- Culvert
- Bridge
- Creek

N770 E1072 SE

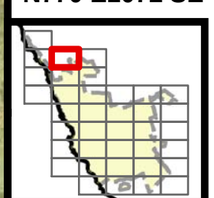

Cambria Storm Sewer Map
San Luis Obispo County Department of Public Works

N

0 100 200
Feet

Legend

- Culvert
- Bridge
- Creek

N770 E1078 SW

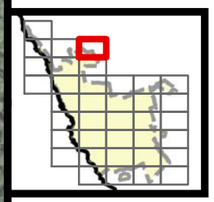

Cambria Storm Sewer Map

San Luis Obispo County Department of Public Works

See Page 2

See Page 6

0 100 200
Feet

Legend

- Culvert
- Bridge
- Creek

N766 E1072 NW

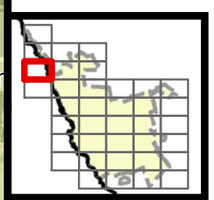

Cambria Storm Sewer Map

San Luis Obispo County Department of Public Works

See Page 3

0 100 200
Feet

Legend

- Culvert
- Bridge
- Creek

N766 E1072 NE

Cambria Storm Sewer Map
San Luis Obispo County Department of Public Works

See Page 4

0 100 200
Feet

Legend

- Culvert
- Bridge
- Creek

N766 E1078 NW

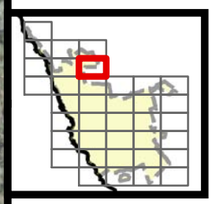

Cambria Storm Sewer Map
San Luis Obispo County Department of Public Works

See Page 5

0 100 200
Feet

See Page 9

Legend

- Culvert
- Bridge
- Creek

N766 E1072 SW

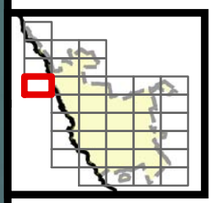

Cambria Storm Sewer Map
San Luis Obispo County Department of Public Works

See Page 6

0 100 200
Feet

Legend

- Culvert
- Bridge
- Creek

N766 E1072 SE

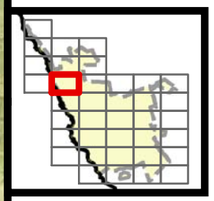

Cambria Storm Sewer Map

San Luis Obispo County Department of Public Works

See Page 7

0 100 200
Feet

Legend

- Culvert
- Bridge
- Creek

N766 E1078 SW

Cambria Storm Sewer Map

San Luis Obispo County Department of Public Works

0 100 200
Feet

See Page 12

Legend

- Culvert
- Bridge
- Creek

N766 E1078 SE

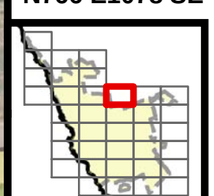

Cambria Storm Sewer Map

San Luis Obispo County Department of Public Works

0 100 200
Feet

Legend

- Culvert
- Bridge
- Creek

N766 E1084 SW

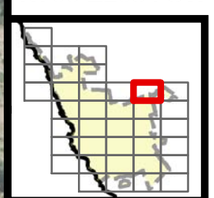

Cambria Storm Sewer Map

San Luis Obispo County Department of Public Works

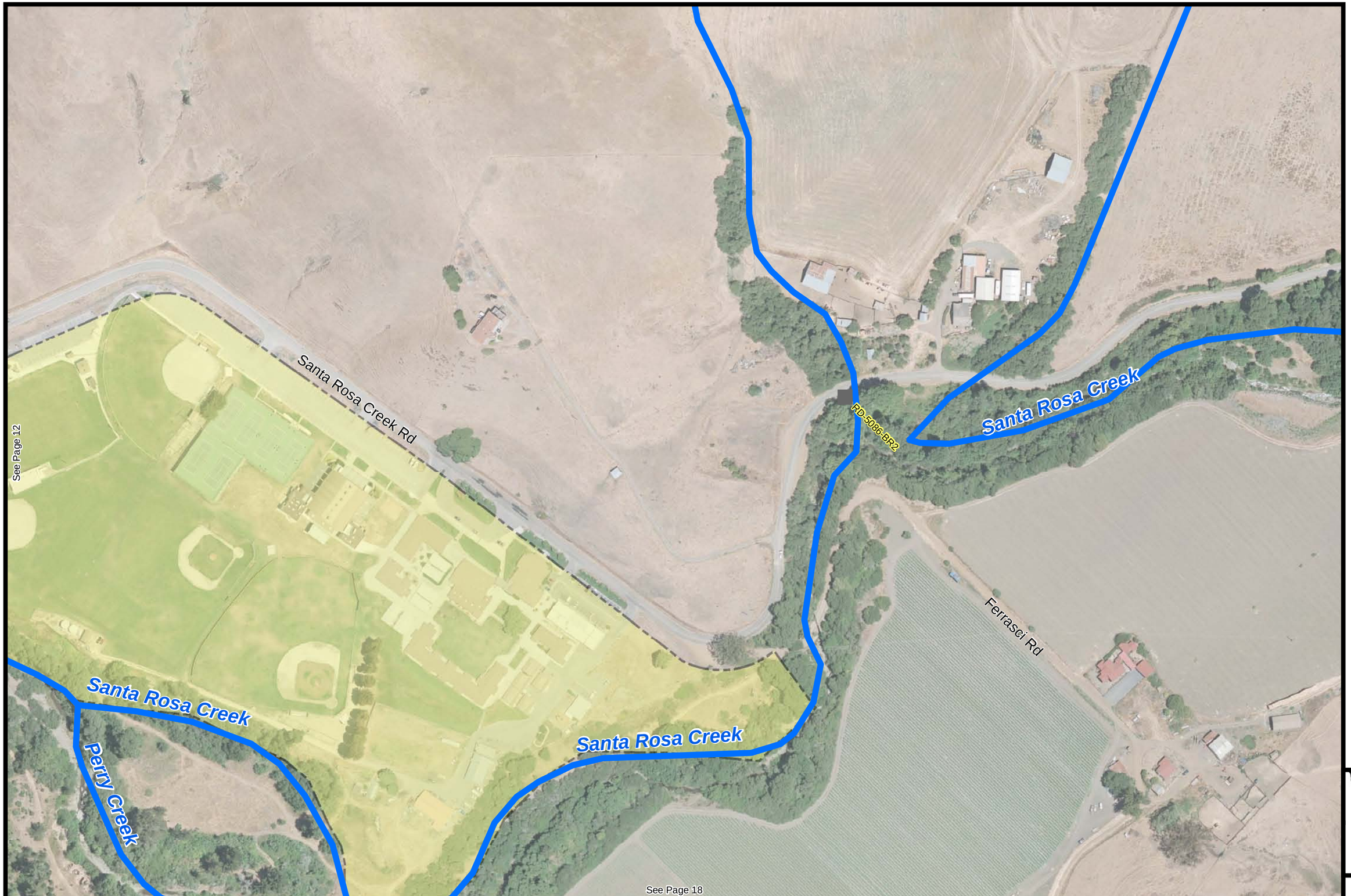

N

0 100 200
Feet

Legend

- Culvert
- Bridge
- Creek

N766 E1084 SE

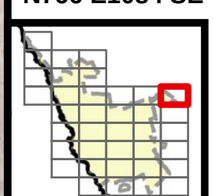

Cambria Storm Sewer Map
San Luis Obispo County Department of Public Works

See Page 9

See Page 15

0 100 200
Feet

Legend

- Culvert
- Bridge
- Creek

N762 E1072 NE

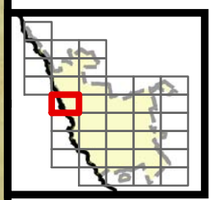

Cambria Storm Sewer Map

San Luis Obispo County Department of Public Works

See Page 10

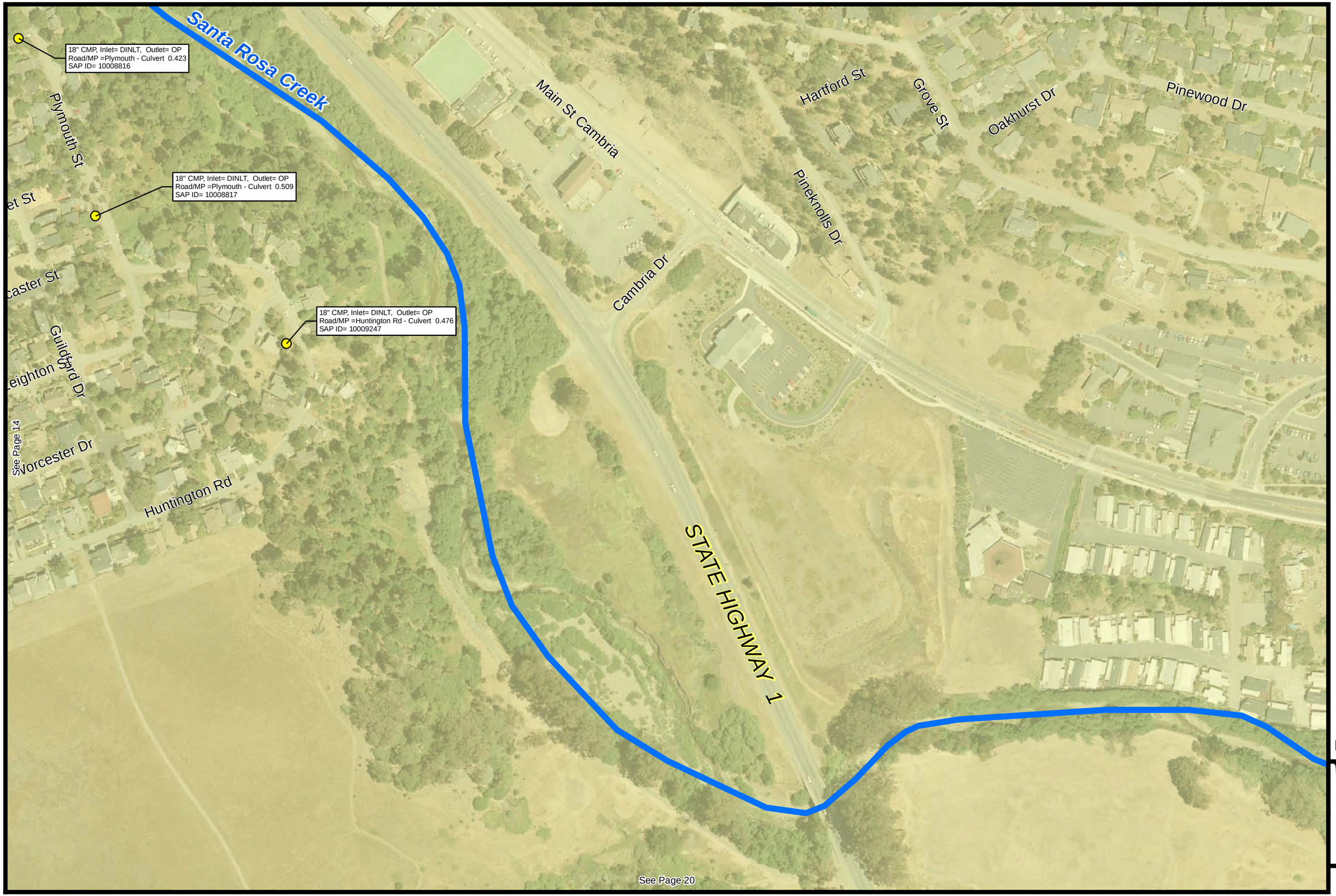

0 100 200
Feet

Legend

- Culvert
- Bridge
- Creek

N762 E1078 NW

Cambria Storm Sewer Map

San Luis Obispo County Department of Public Works

See Page 11

0 100 200
Feet

Legend

- Culvert
- Bridge
- Creek

N762 E1078 NE

Cambria Storm Sewer Map

San Luis Obispo County Department of Public Works

See Page 12

0 100 200
Feet

Legend

- Culvert
- Bridge
- Creek

N762 E1084 NW

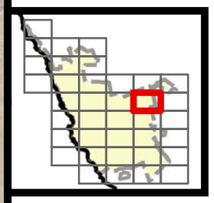

Cambria Storm Sewer Map

San Luis Obispo County Department of Public Works

See Page 13

0 100 200
Feet

Legend

- Culvert
- Bridge
- Creek

N762 E1084 NE

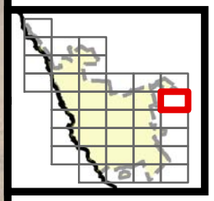

Cambria Storm Sewer Map
San Luis Obispo County Department of Public Works

See Page 14

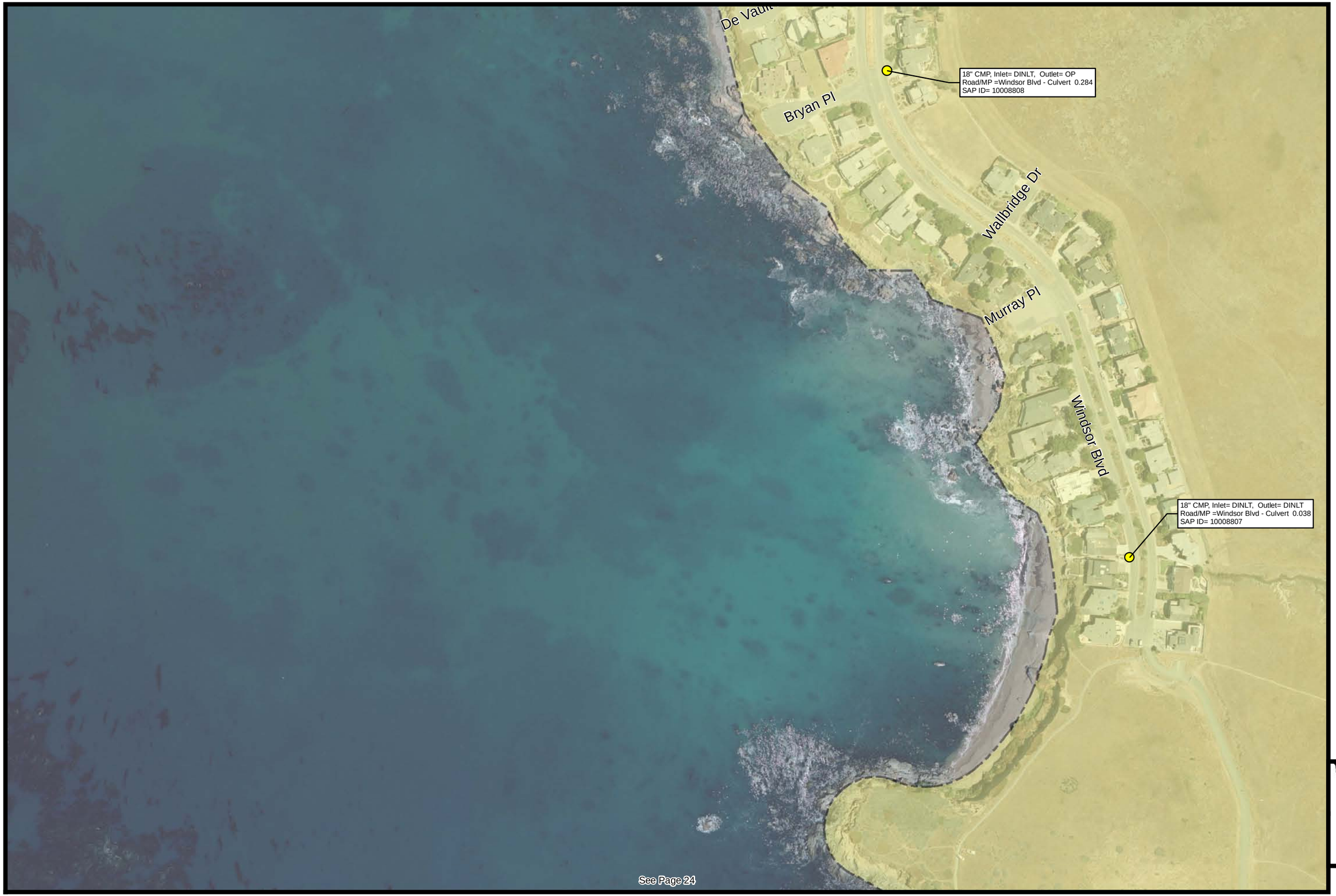

See Page 20

0 100 200
Feet

Legend

- Culvert
- Bridge
- Creek

N762 E1072 SE

Cambria Storm Sewer Map
San Luis Obispo County Department of Public Works

See Page 15

0 100 200
Feet

Legend

- Culvert
- Bridge
- Creek

N762 E1078 SW

Cambria Storm Sewer Map

San Luis Obispo County Department of Public Works

See Page 16

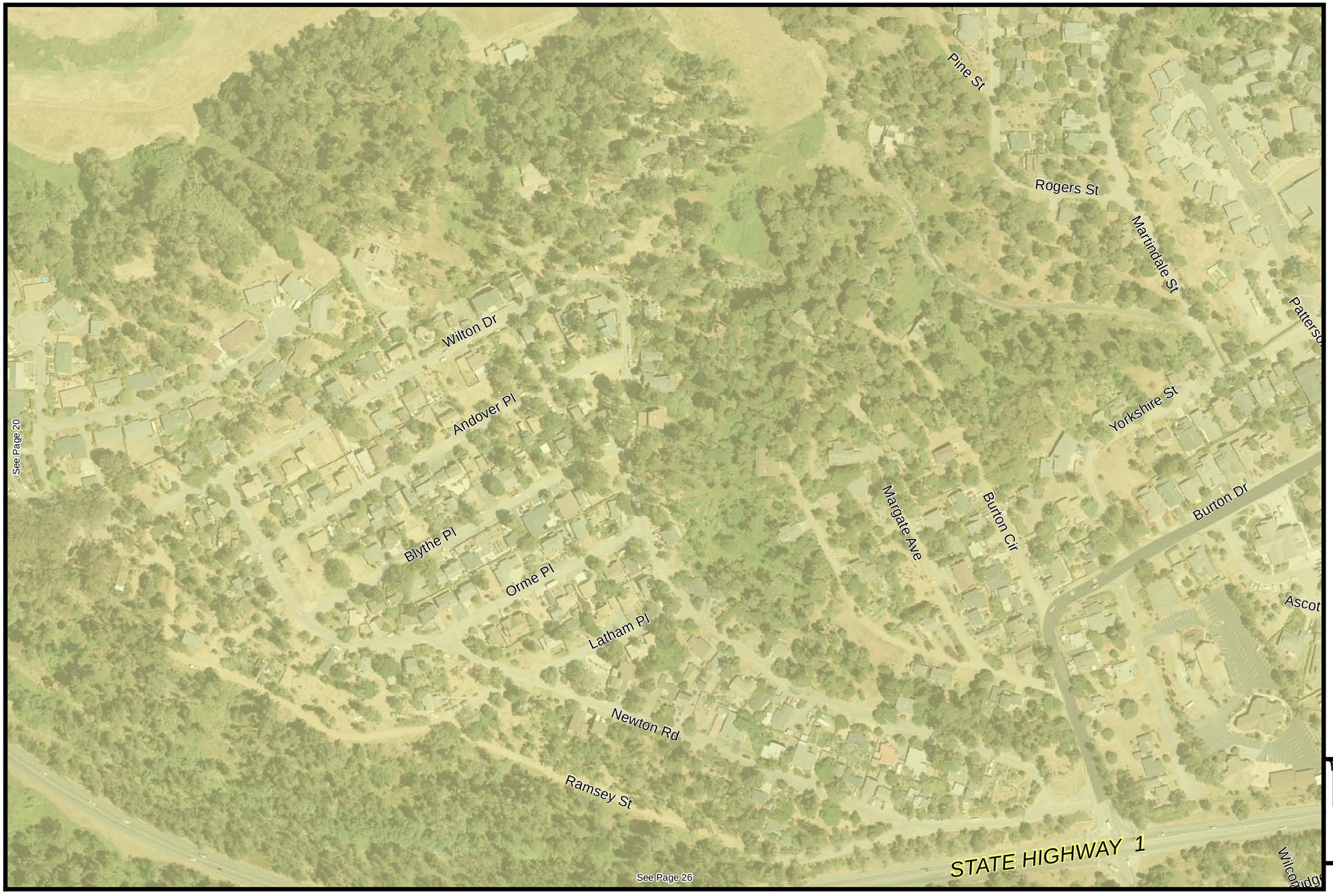

0 100 200
Feet

Legend

- Culvert
- Bridge
- Creek

N762 E1078 SE

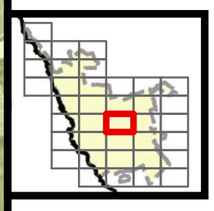

Cambria Storm Sewer Map

San Luis Obispo County Department of Public Works

See Page 17

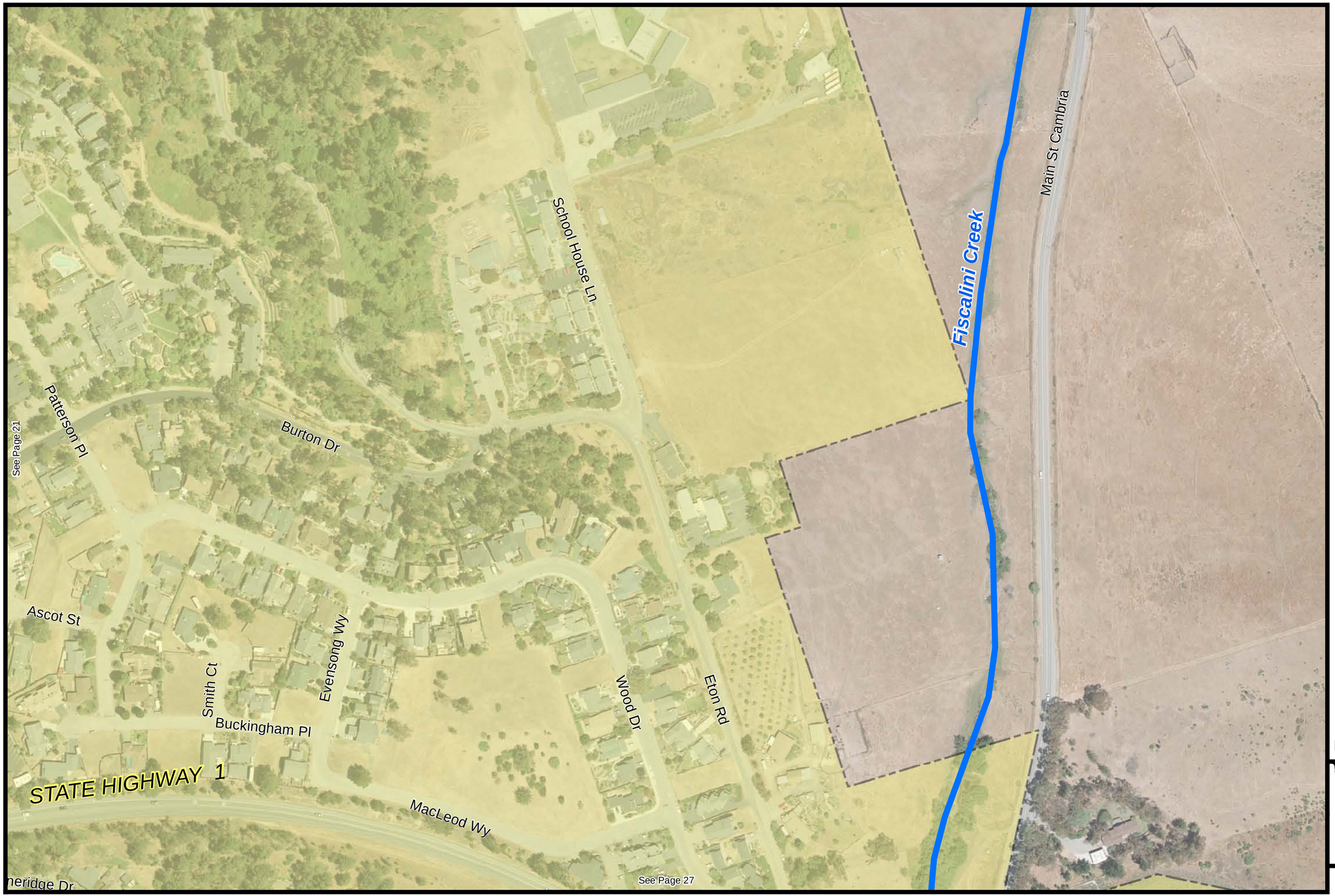

0 100 200
Feet

Legend

- Culvert
- Bridge
- Creek

N762 E1084 SW

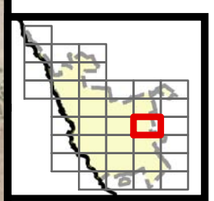

Cambria Storm Sewer Map

San Luis Obispo County Department of Public Works

See Page 18

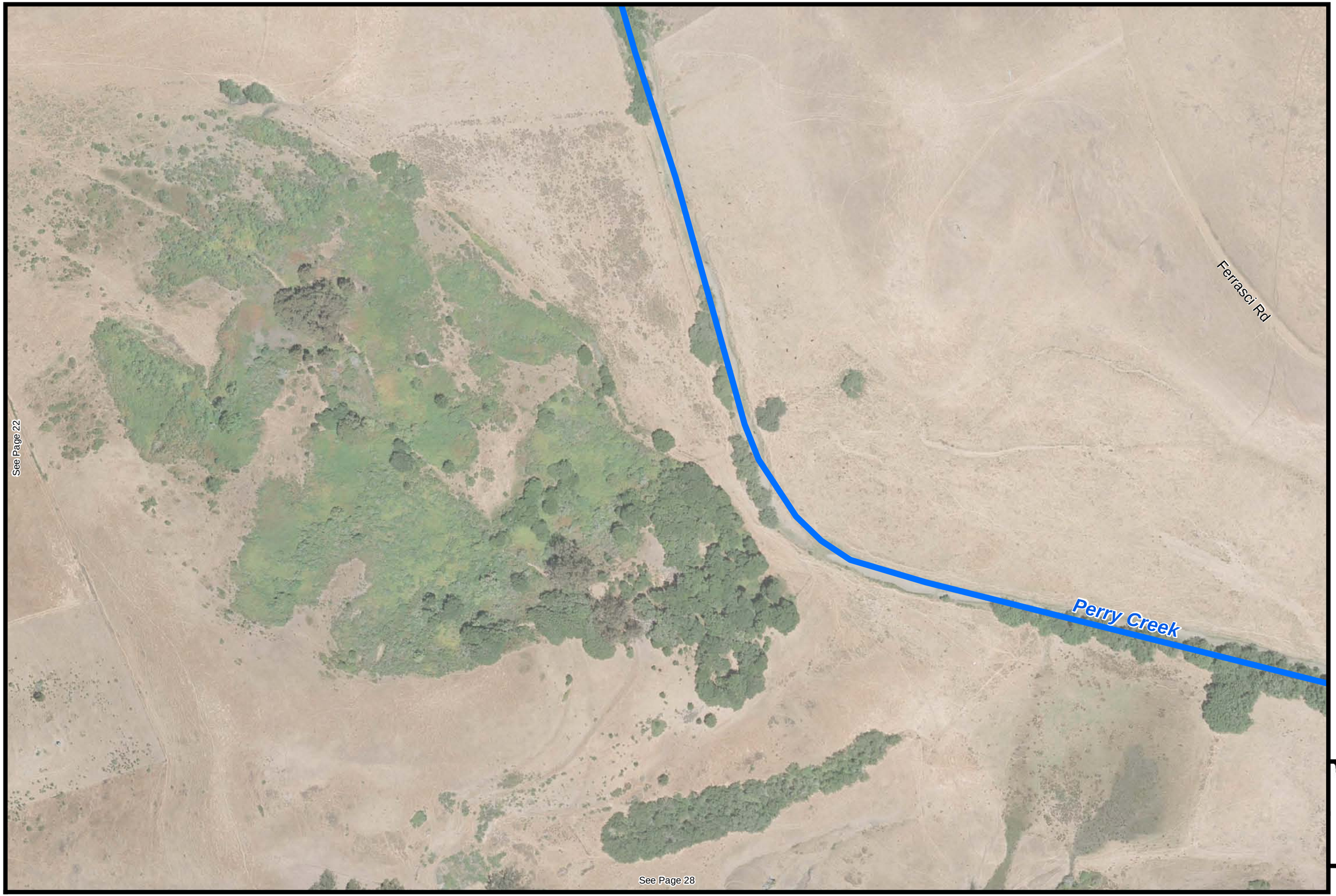

0 100 200
Feet

Legend

- Culvert
- Bridge
- Creek

N762 E1084 SE

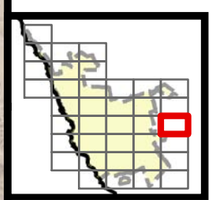

Cambria Storm Sewer Map

San Luis Obispo County Department of Public Works

See Page 19



See Page 25

0 100 200
Feet

Legend

- Culvert
- Bridge
- Creek

N758 E1072 NE

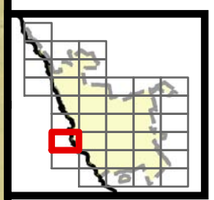

Cambria Storm Sewer Map
San Luis Obispo County Department of Public Works

See Page 20

0 100 200
Feet

Legend

- Culvert
- Bridge
- Creek

N758 E1078 NW

Cambria Storm Sewer Map

San Luis Obispo County Department of Public Works

See Page 21

0 100 200
Feet

Legend

- Culvert
- Bridge
- Creek

N758 E1078 NE

Cambria Storm Sewer Map

San Luis Obispo County Department of Public Works

See Page 22

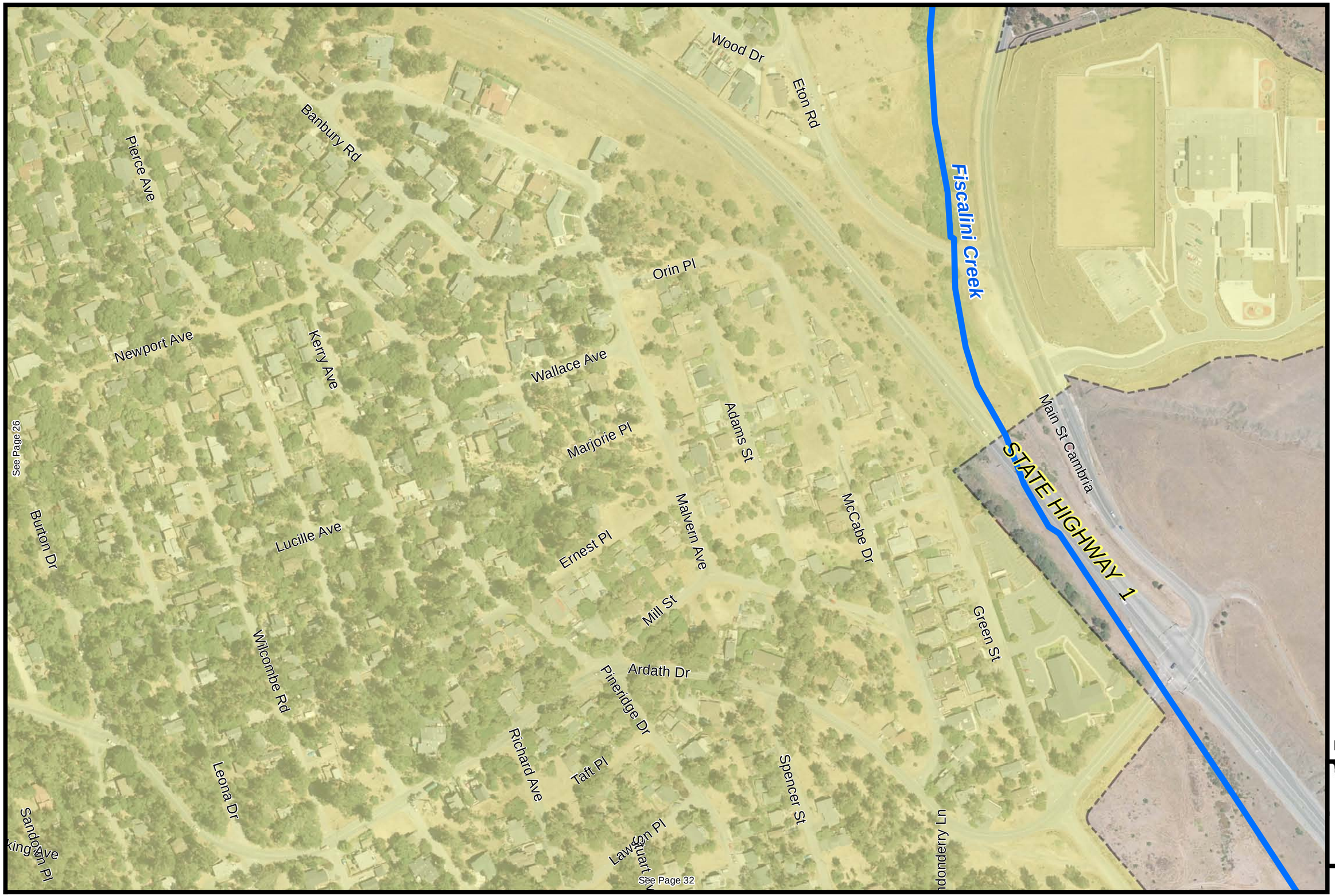

0 100 200
Feet

Legend

- Culvert
- Bridge
- Creek

N758 E1084 NW

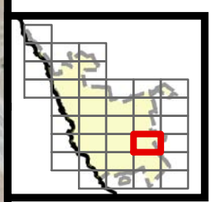

Cambria Storm Sewer Map

San Luis Obispo County Department of Public Works

See Page 23



0 100 200
Feet

Legend

- Culvert
- Bridge
- Creek

N758 E1084 NE

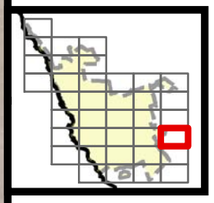

Cambria Storm Sewer Map

San Luis Obispo County Department of Public Works

See Page 24

0 100 200
Feet

See Page 30

Legend

- Culvert
- Bridge
- Creek

N758 E1072 SE

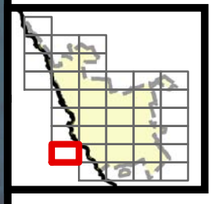

Cambria Storm Sewer Map
San Luis Obispo County Department of Public Works

See Page 25

0 100 200
Feet

Legend

- Culvert
- Bridge
- Creek

N758 E1078 SW

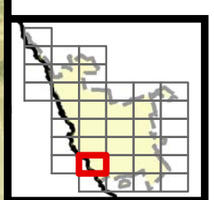

Cambria Storm Sewer Map

San Luis Obispo County Department of Public Works

See Page 26

0 100 200
Feet

Legend

- Culvert
- Bridge
- Creek

N758 E1078 SE

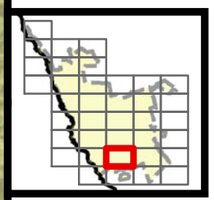

Cambria Storm Sewer Map

San Luis Obispo County Department of Public Works

See Page 27

0 100 200
Feet

Legend

- Culvert
- Bridge
- Creek

N758 E1084 SW

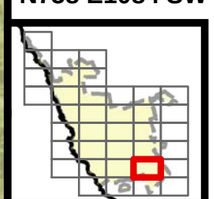

Cambria Storm Sewer Map
San Luis Obispo County Department of Public Works

See Page 28

0 100 200
Feet

Legend

- Culvert
- Bridge
- Creek

N758 E1084 SE

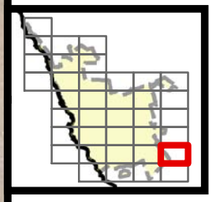

Cambria Storm Sewer Map

San Luis Obispo County Department of Public Works

See Page 30

See Page 35

N

0 100 200
Feet

Legend

- Culvert
- Bridge
- Creek

N754 E1078 NW

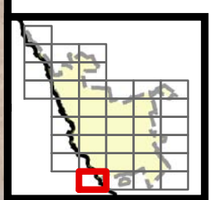

Cambria Storm Sewer Map
San Luis Obispo County Department of Public Works

See Page 31

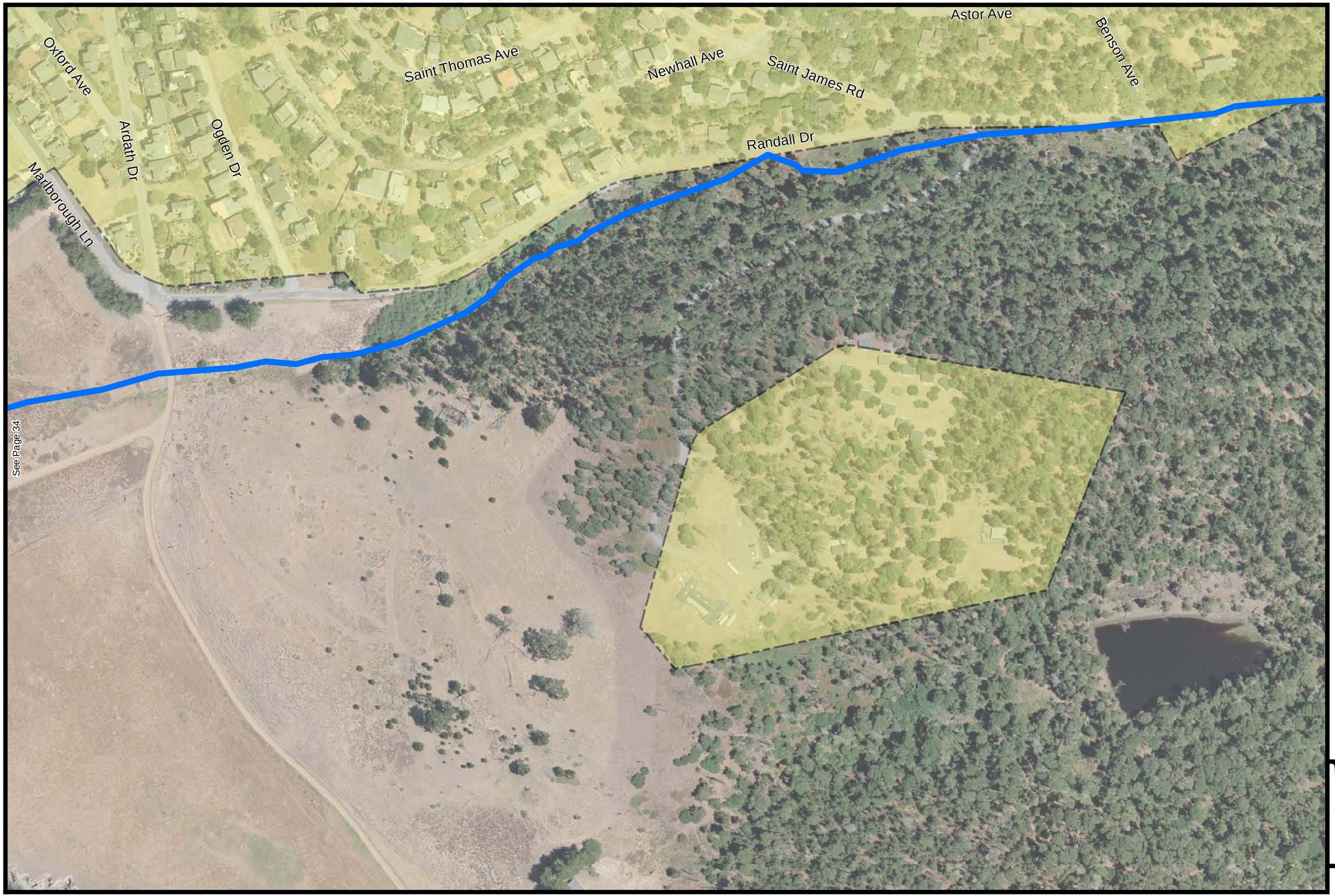

0 100 200
Feet

Legend

- Culvert
- Bridge
- Creek

N754 E1078 NE

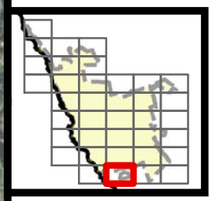

Cambria Storm Sewer Map
San Luis Obispo County Department of Public Works

See Page 32

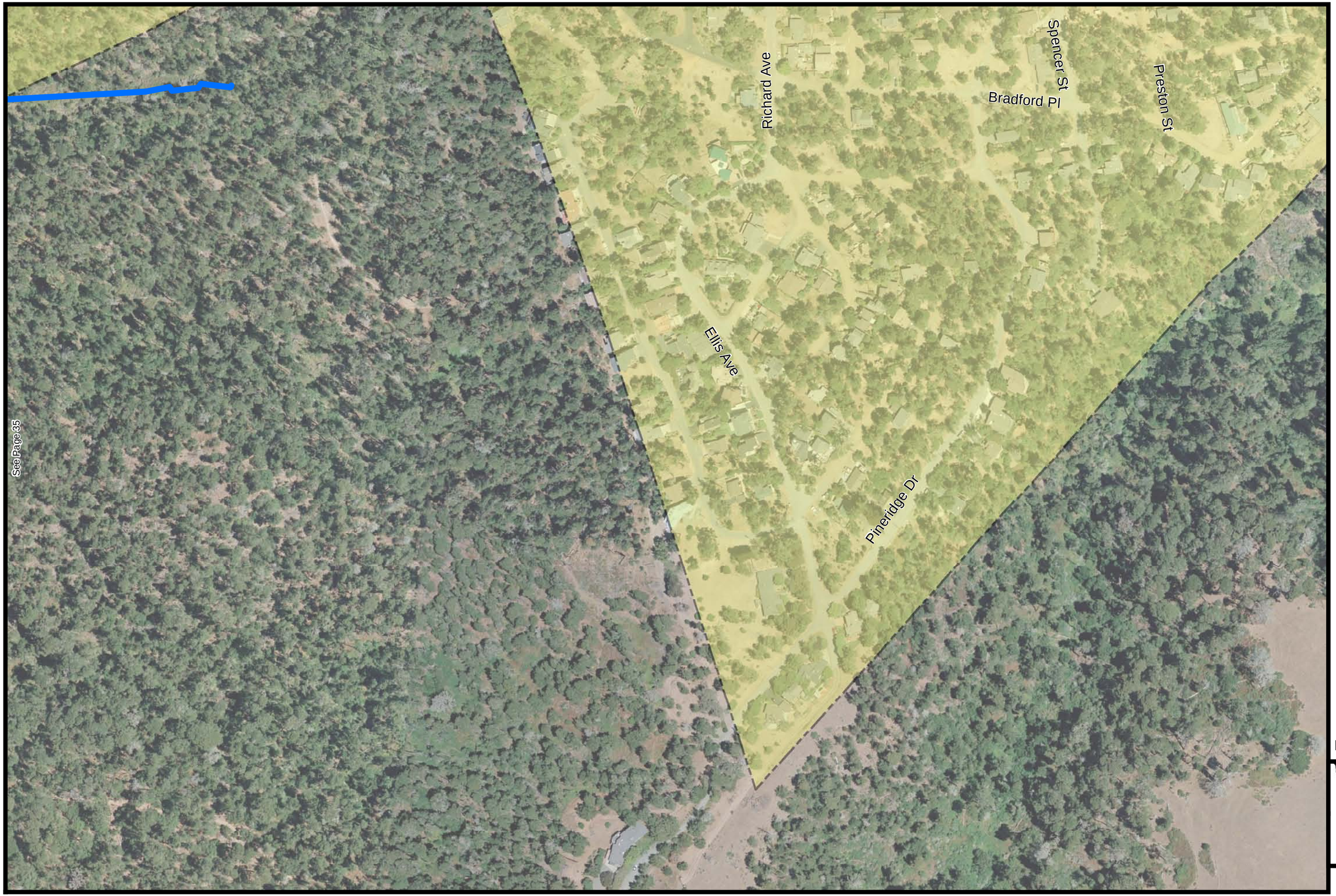

0 100 200
Feet

Legend

- Culvert
- Bridge
- Creek

N754 E1084 NW

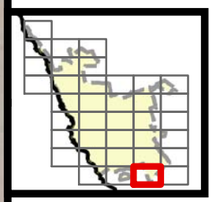

Cambria Storm Sewer Map

San Luis Obispo County Department of Public Works

See Page 33

0 100 200
Feet

Legend

- Culvert
- Bridge
- Creek

N754 E1084 NE

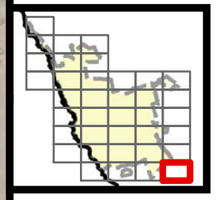

Cambria Storm Sewer Map
San Luis Obispo County Department of Public Works