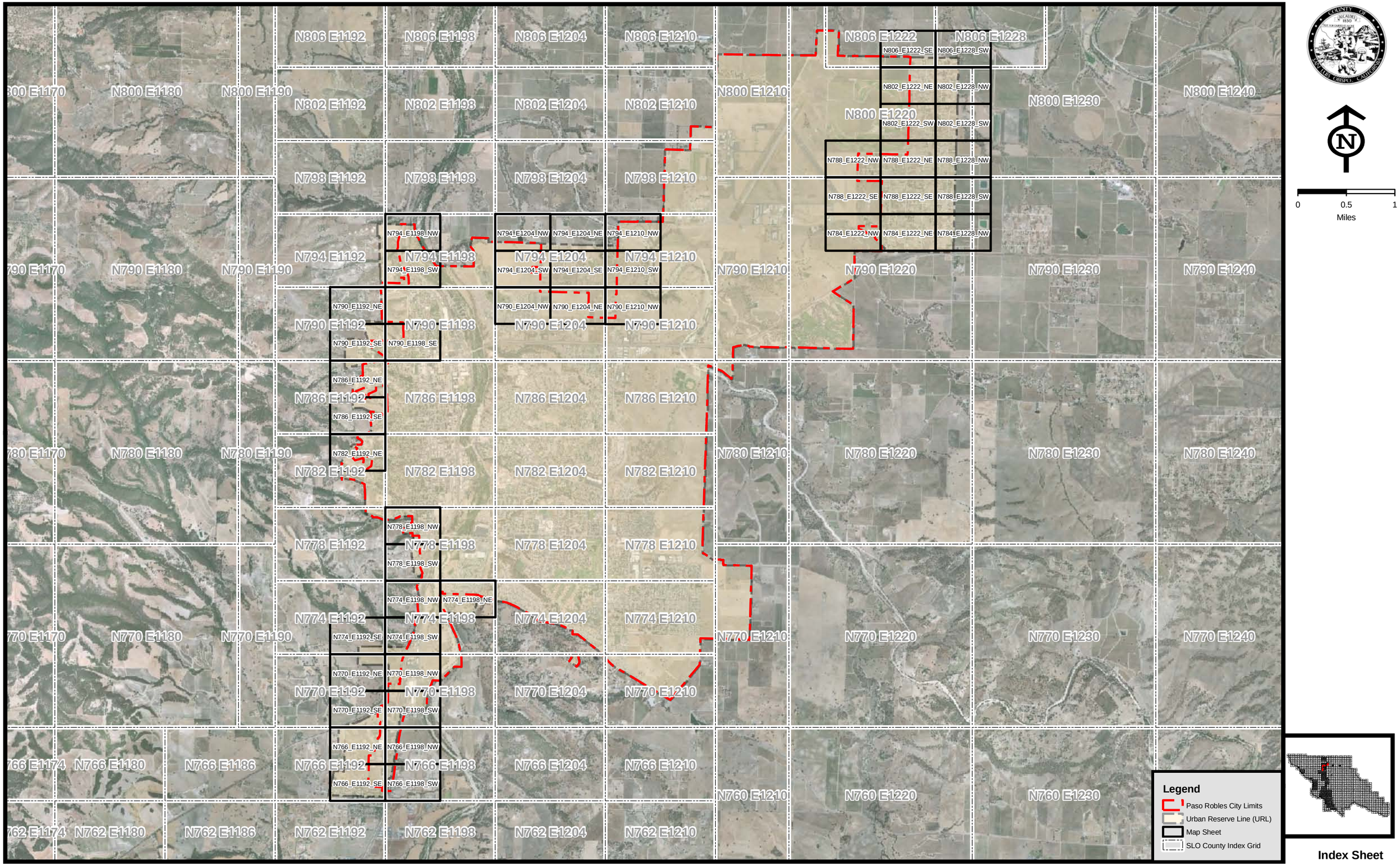

Paso Robles Urban Fringe - Storm Sewer Map - Index

San Luis Obispo County Department of Public Works

0 100 200
Feet

See Page 2

Legend

- Culvert
- CREEKS
- Bridge
- Paso Robles City Limits
- Paso Robles URL

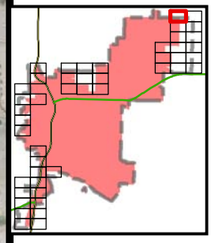

Sheet: N806_E1222_SE

Paso Robles Urban Fringe - Storm Sewer Map

San Luis Obispo County Department of Public Works

See Page 1

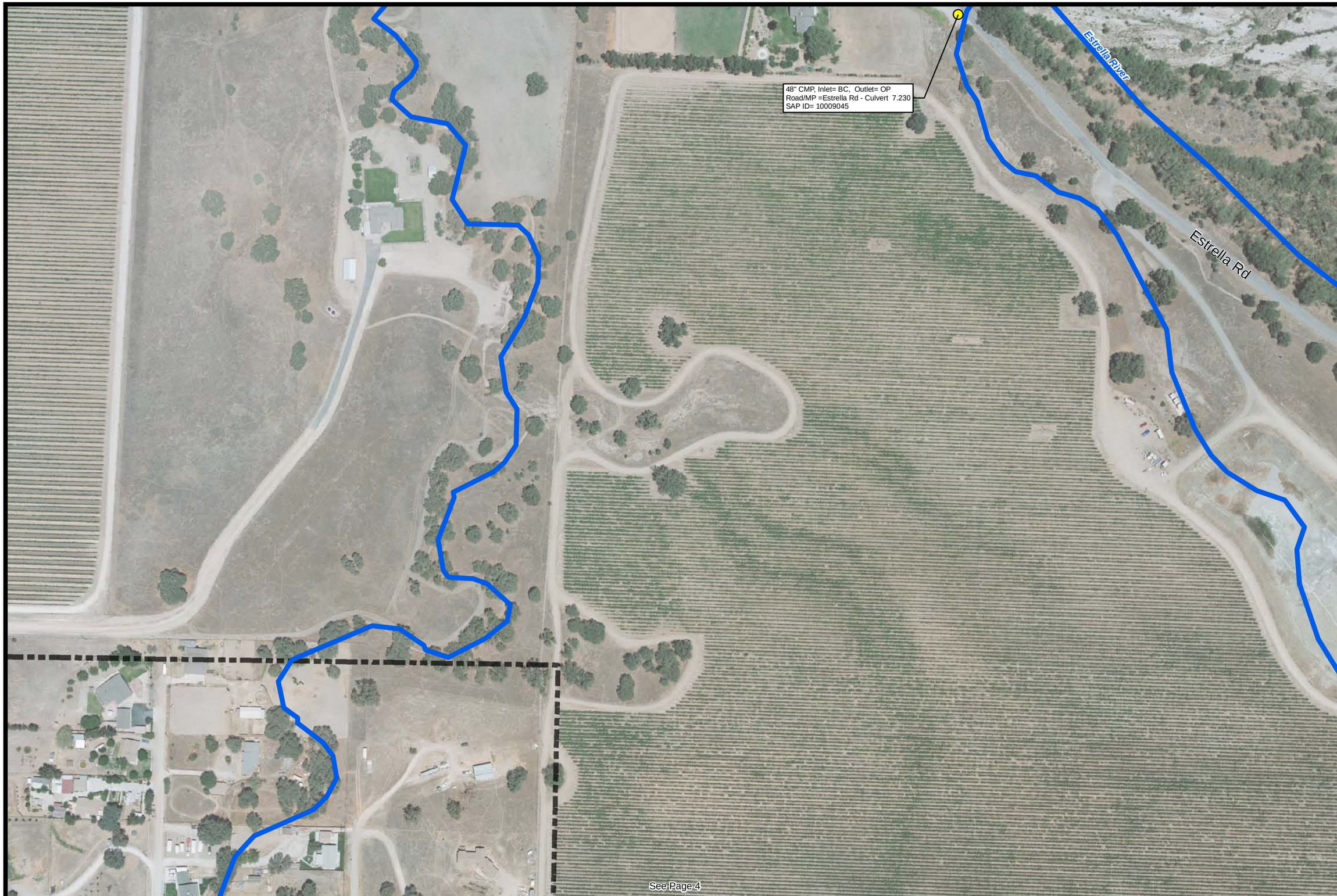

N

0 100 200
Feet

Legend

- Culvert
- CREEKS
- Bridge
- Paso Robles City Limits
- Paso Robles URL

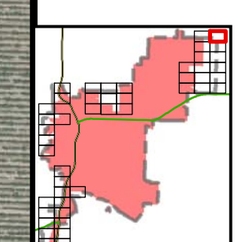

Sheet: N806_E1228_SW

Paso Robles Urban Fringe - Storm Sewer Map

San Luis Obispo County Department of Public Works

See Page 1

See Page 4

0 100 200
Feet

Legend

- Culvert
- CREEKS
- Bridge
- Paso Robles City Limits
- Paso Robles URL

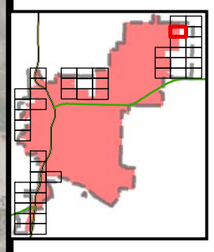

Sheet: N802_E1222_NE

Paso Robles Urban Fringe - Storm Sewer Map
San Luis Obispo County Department of Public Works

See Page 2

See Page 3

0 100 200
Feet

Legend

- Culvert
- CREEKS
- Bridge
- Paso Robles City Limits
- Paso Robles URL

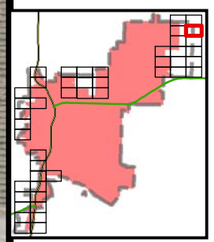

Sheet: N802_E1228_NW

Paso Robles Urban Fringe - Storm Sewer Map

San Luis Obispo County Department of Public Works

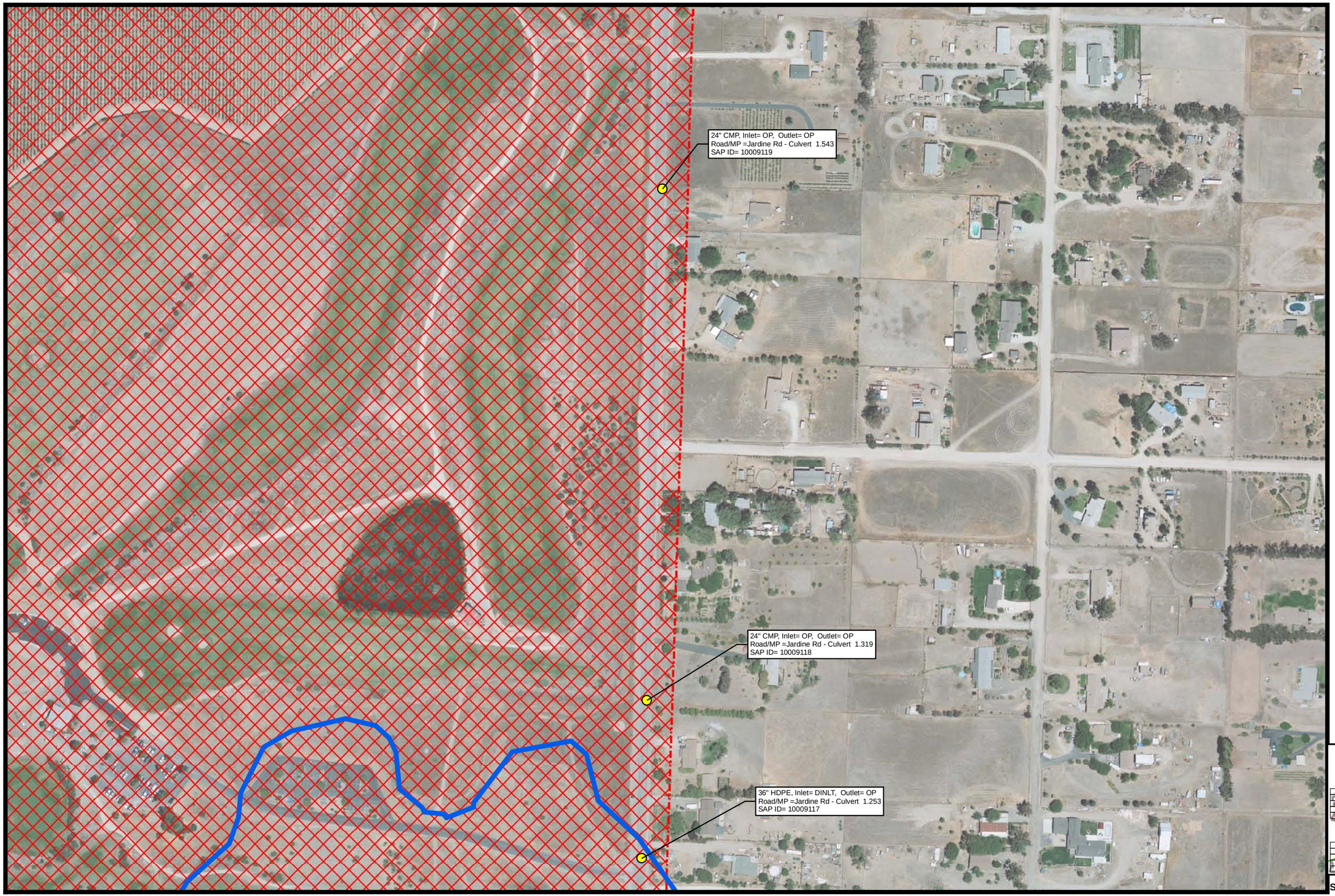

N

0 100 200
Feet

See Page 6

Legend

- Culvert
- CREEKS
- Bridge
- Paso Robles City Limits
- Paso Robles URL

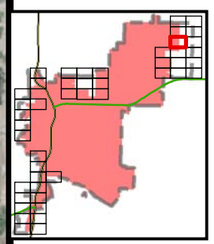

Sheet: N802_E1222_SW

Paso Robles Urban Fringe - Storm Sewer Map

San Luis Obispo County Department of Public Works

See Page 5

0 100 200
Feet

Legend

- Culvert
- CREEKS
- Bridge
- Paso Robles City Limits
- Paso Robles URL

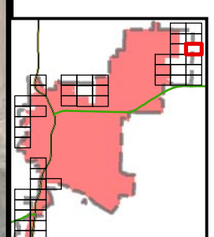

Sheet: N802_E1228_SW

Paso Robles Urban Fringe - Storm Sewer Map
San Luis Obispo County Department of Public Works

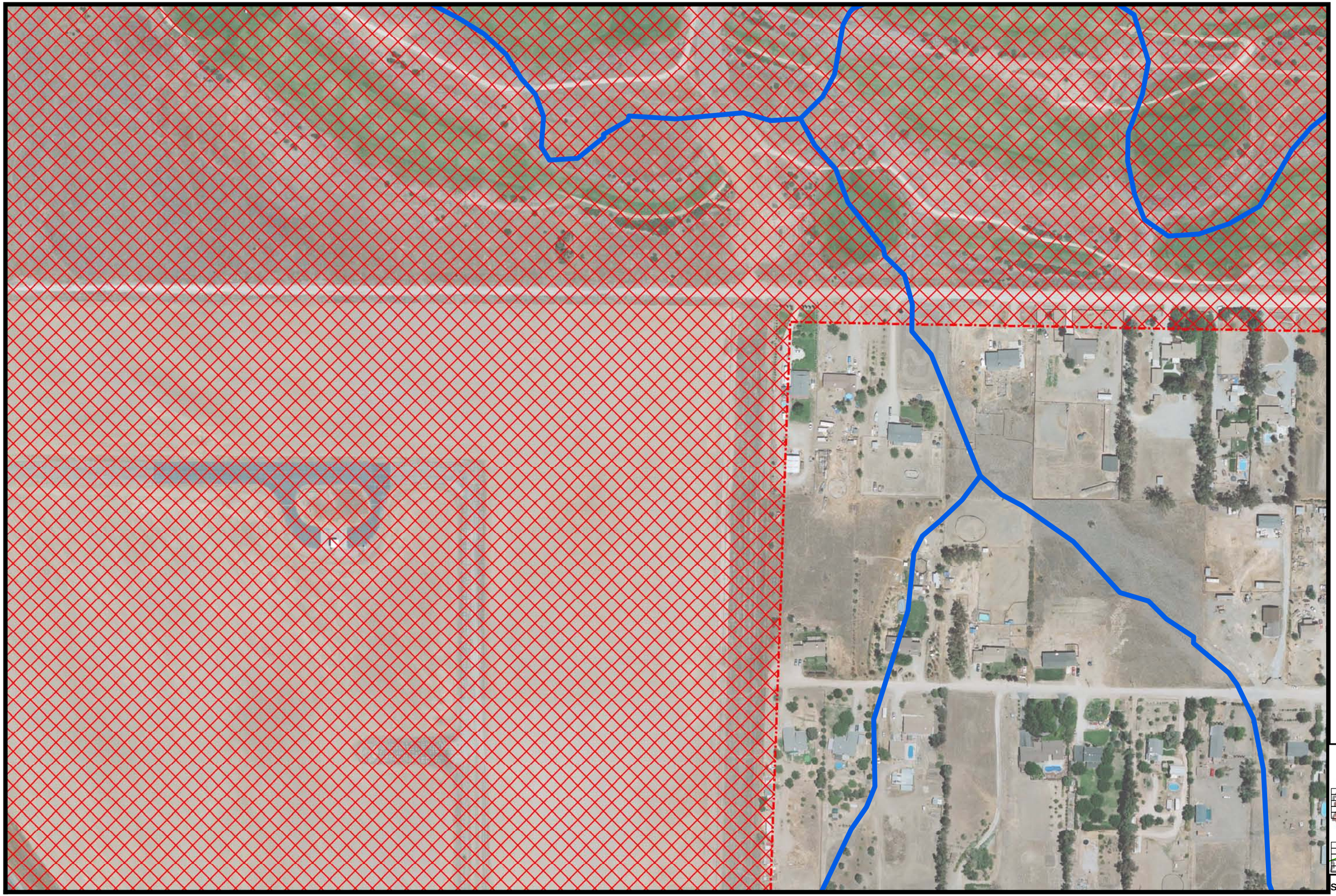

0 100 200
Feet

Legend

- Culvert
- CREEKS
- Bridge
- Paso Robles City Limits
- Paso Robles URL

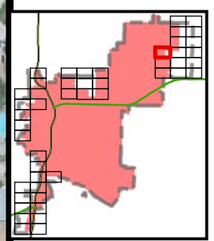

Sheet: N788_E1222_NW

Paso Robles Urban Fringe - Storm Sewer Map

San Luis Obispo County Department of Public Works

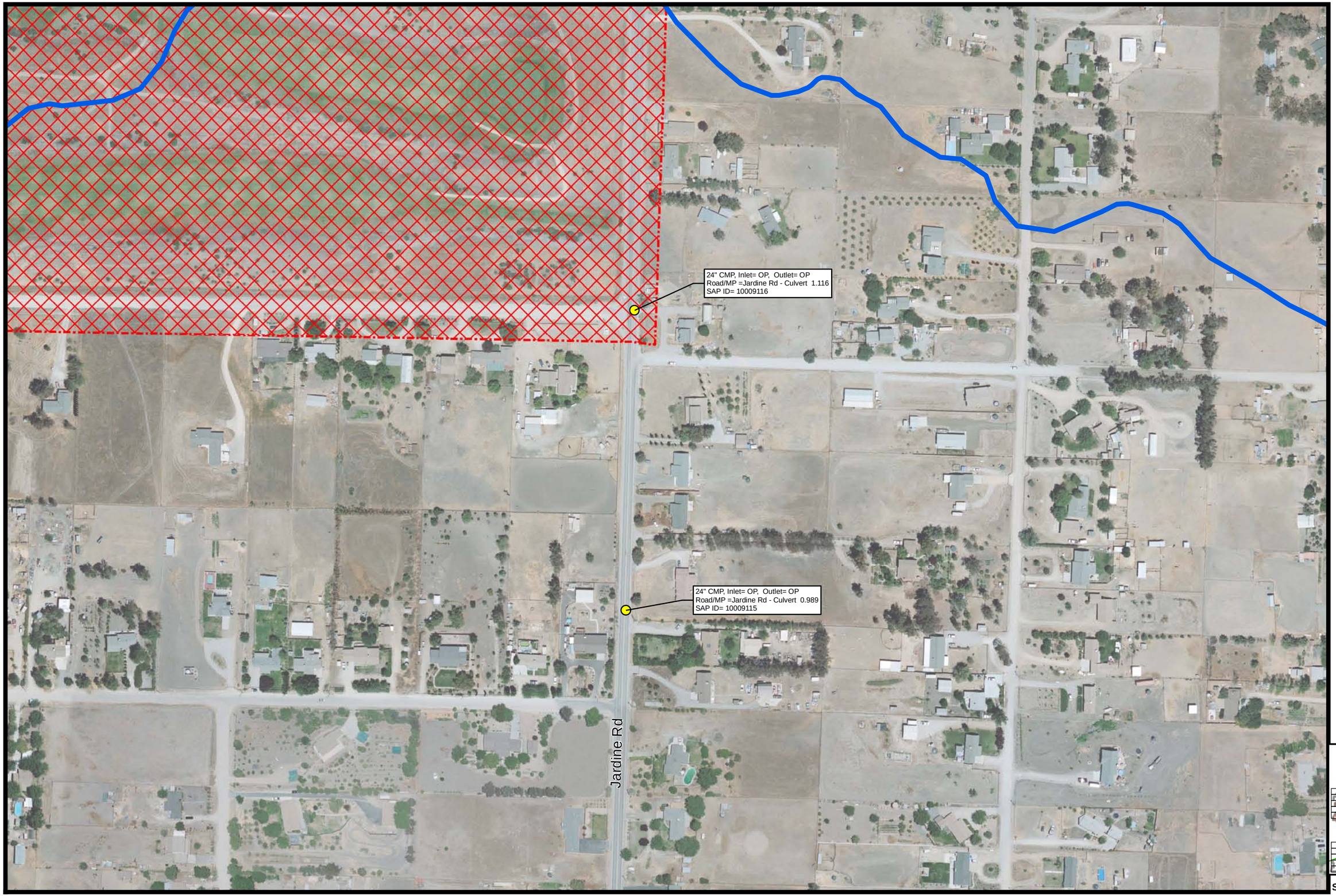

0 100 200
Feet

See Page 9

Legend

- Culvert
- CREEKS
- Bridge
- Paso Robles City Limits
- Paso Robles URL

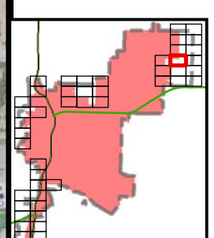

Sheet: N788_E1222_NE

Paso Robles Urban Fringe - Storm Sewer Map

San Luis Obispo County Department of Public Works

See Page 8



0 100 200
Feet

Legend

- Culvert
- CREEKS
- Bridge
- Paso Robles City Limits
- Paso Robles URL

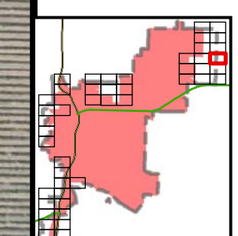

Sheet: N788_E1228_NW

Paso Robles Urban Fringe - Storm Sewer Map

San Luis Obispo County Department of Public Works

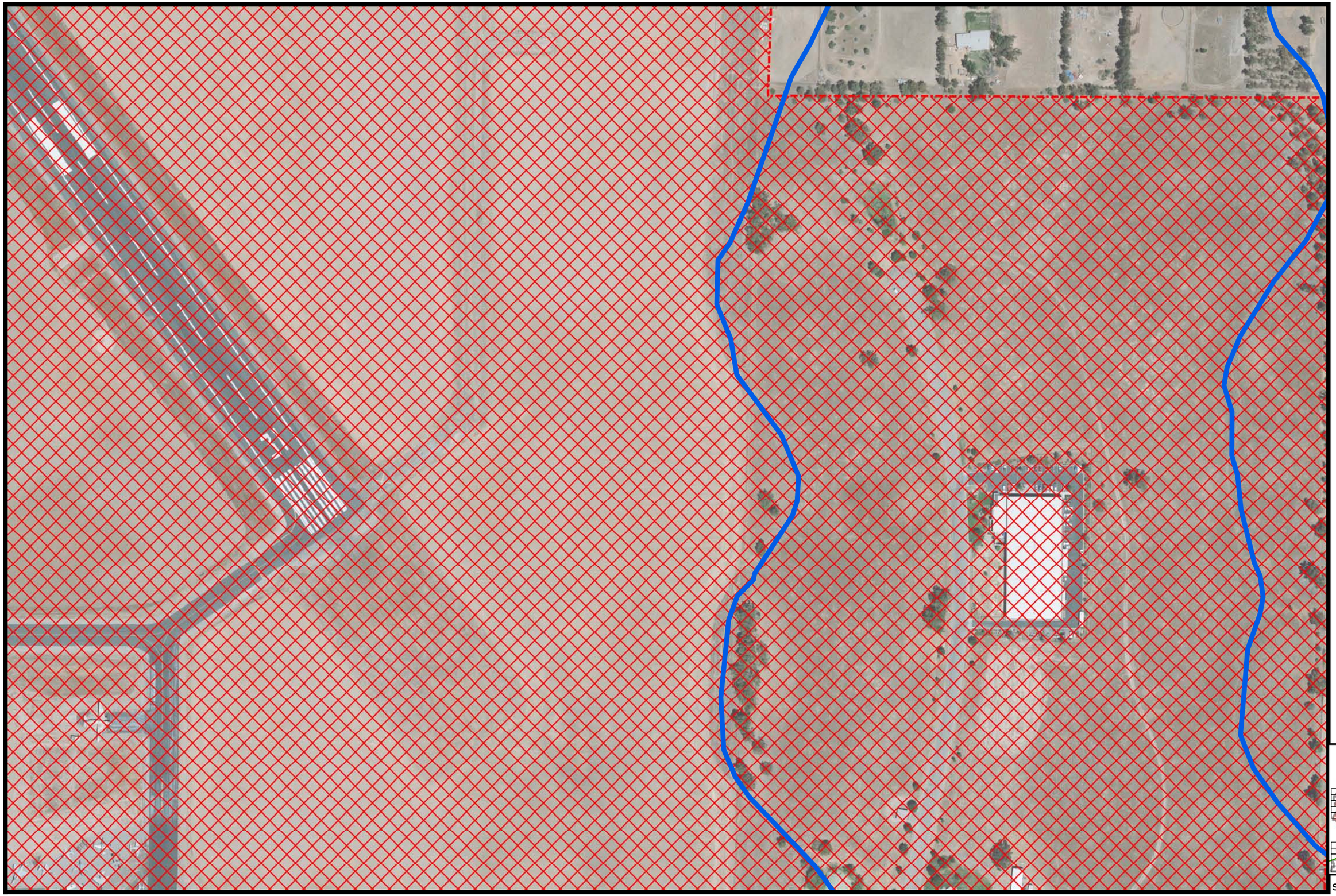

0 100 200
Feet

Legend
- Culvert
- CREEKS
- Bridge
- Paso Robles City Limits
- Paso Robles URL

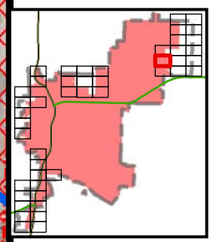

Sheet: N788_E1222_SE

Paso Robles Urban Fringe - Storm Sewer Map
San Luis Obispo County Department of Public Works

0 100 200
Feet

See Page 12

Legend

- Culvert
- CREEKS
- Bridge
- Paso Robles City Limits
- Paso Robles URL

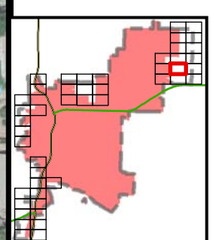

Sheet: N788_E1222_SE

Paso Robles Urban Fringe - Storm Sewer Map
San Luis Obispo County Department of Public Works

See Page 11

0 100 200
Feet

Legend
- Culvert
- CREEKS
- Bridge
- Paso Robles City Limits
- Paso Robles URL

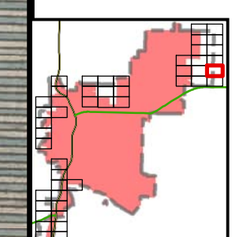

Sheet: N788_E1228_SW

Paso Robles Urban Fringe - Storm Sewer Map
San Luis Obispo County Department of Public Works

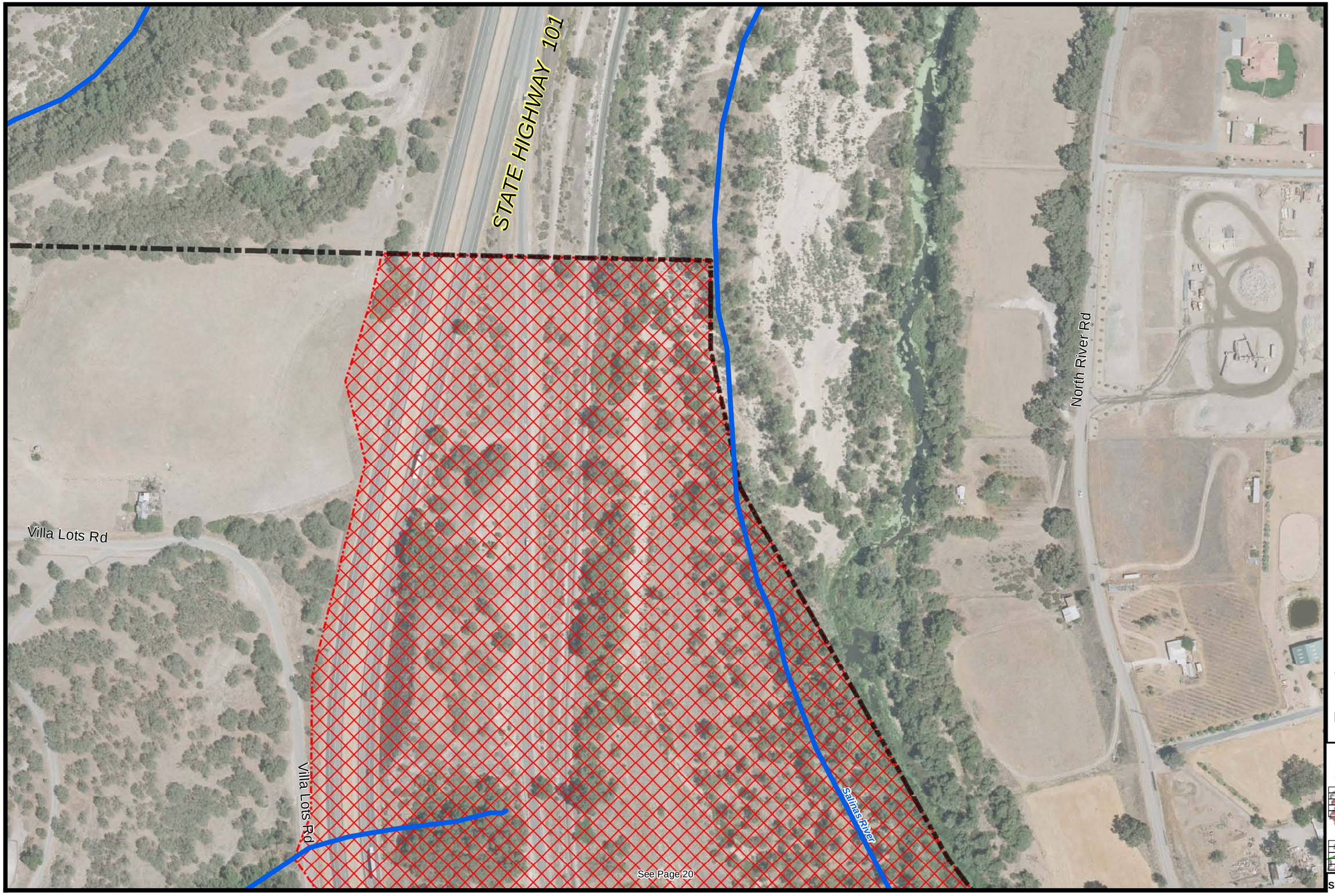

0 100 200
Feet

Legend
Culvert
CREEKS
Bridge
Paso Robles City Limits
Paso Robles URL

Sheet: N794_E1198_NW

Paso Robles Urban Fringe - Storm Sewer Map
San Luis Obispo County Department of Public Works

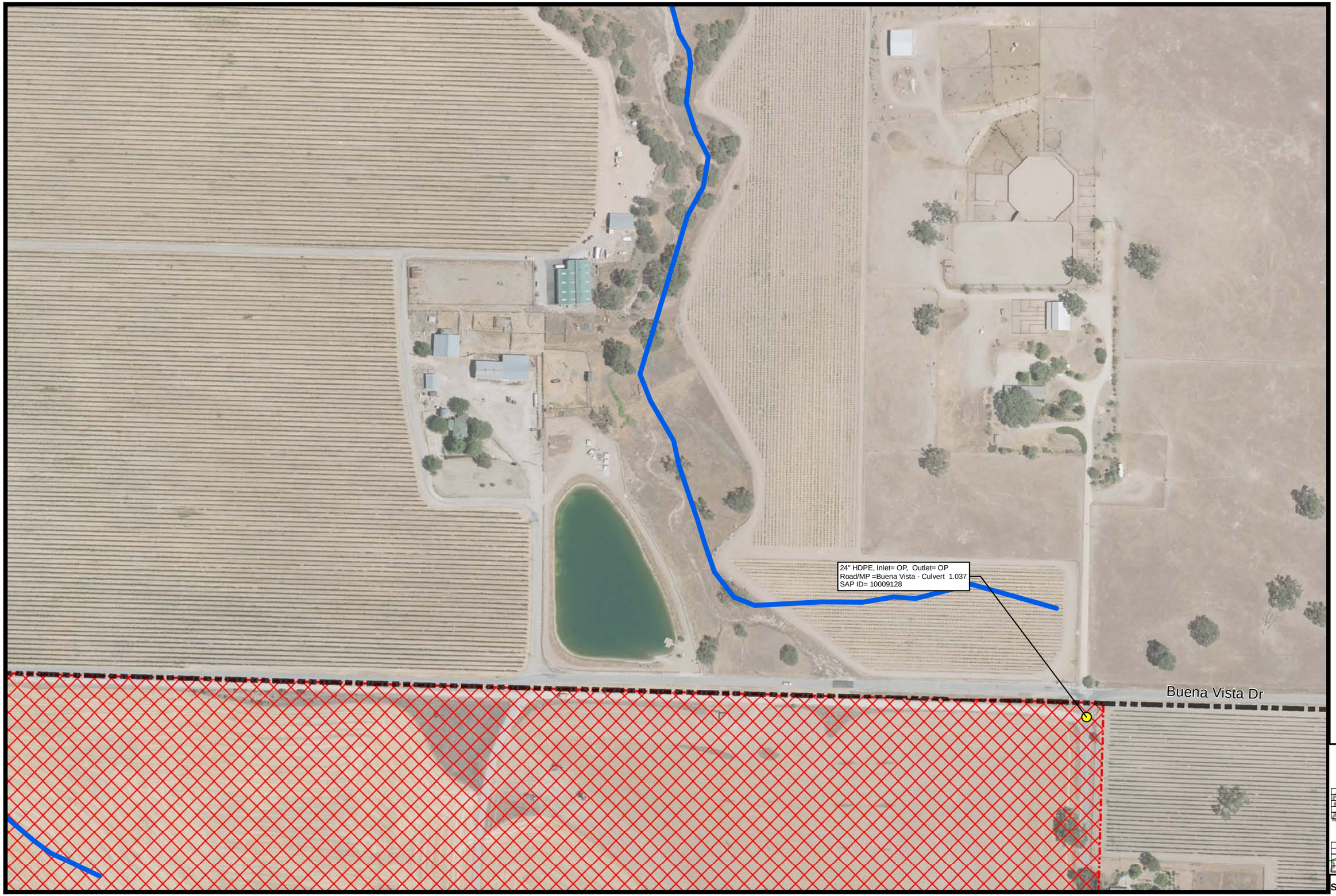

0 100 200
Feet

See Page 15

Legend

- Culvert
- CREEKS
- Bridge
- Paso Robles City Limits
- Paso Robles URL

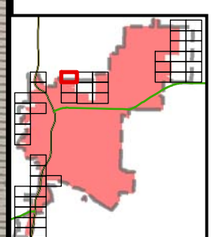

Sheet: N794_E1204_NW

Paso Robles Urban Fringe - Storm Sewer Map

San Luis Obispo County Department of Public Works

See Page 14

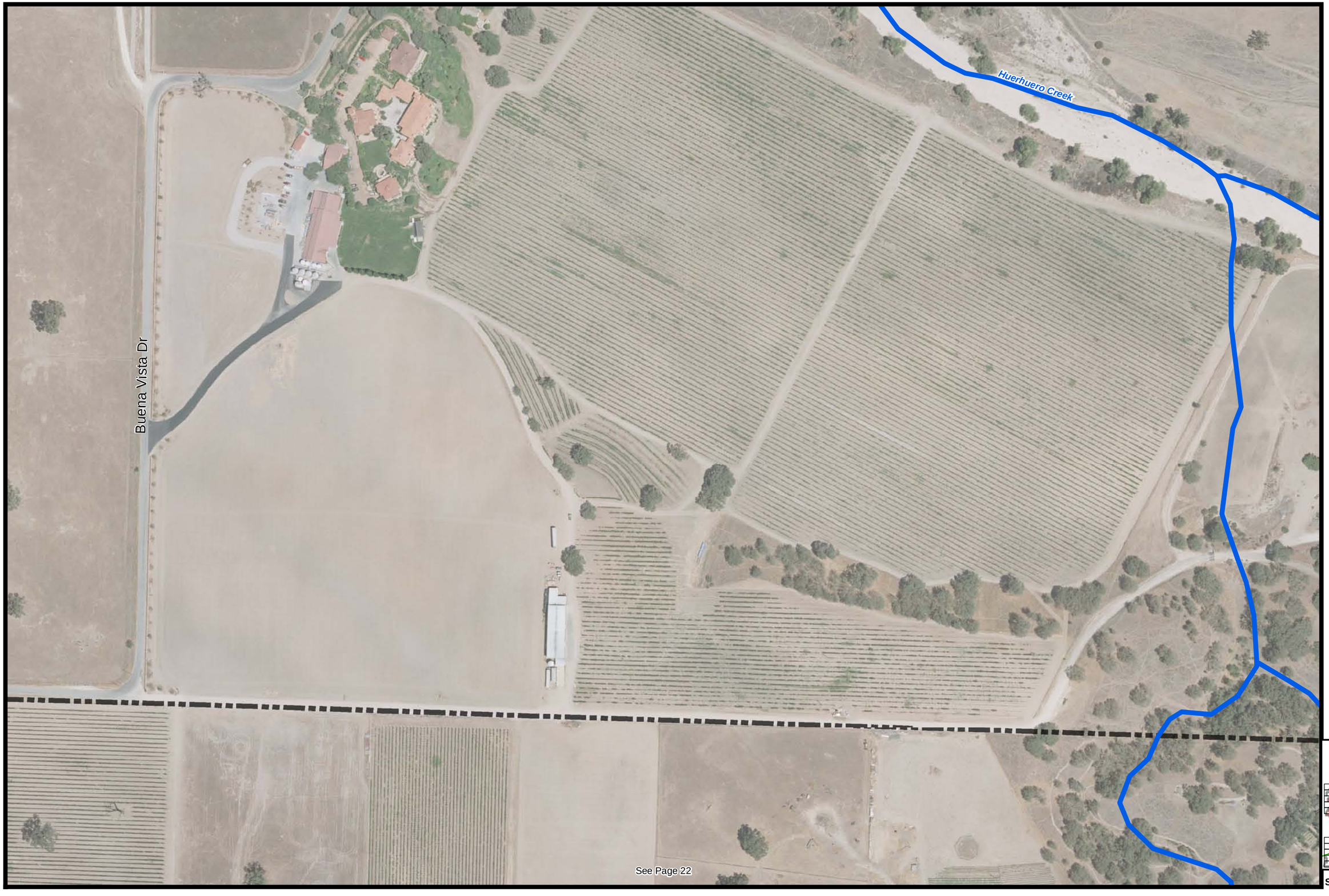

0 100 200
Feet

Legend
Culvert
CREEKS
Bridge
Paso Robles City Limits
Paso Robles URL

Sheet: N794_E1204_NE

Paso Robles Urban Fringe - Storm Sewer Map
San Luis Obispo County Department of Public Works

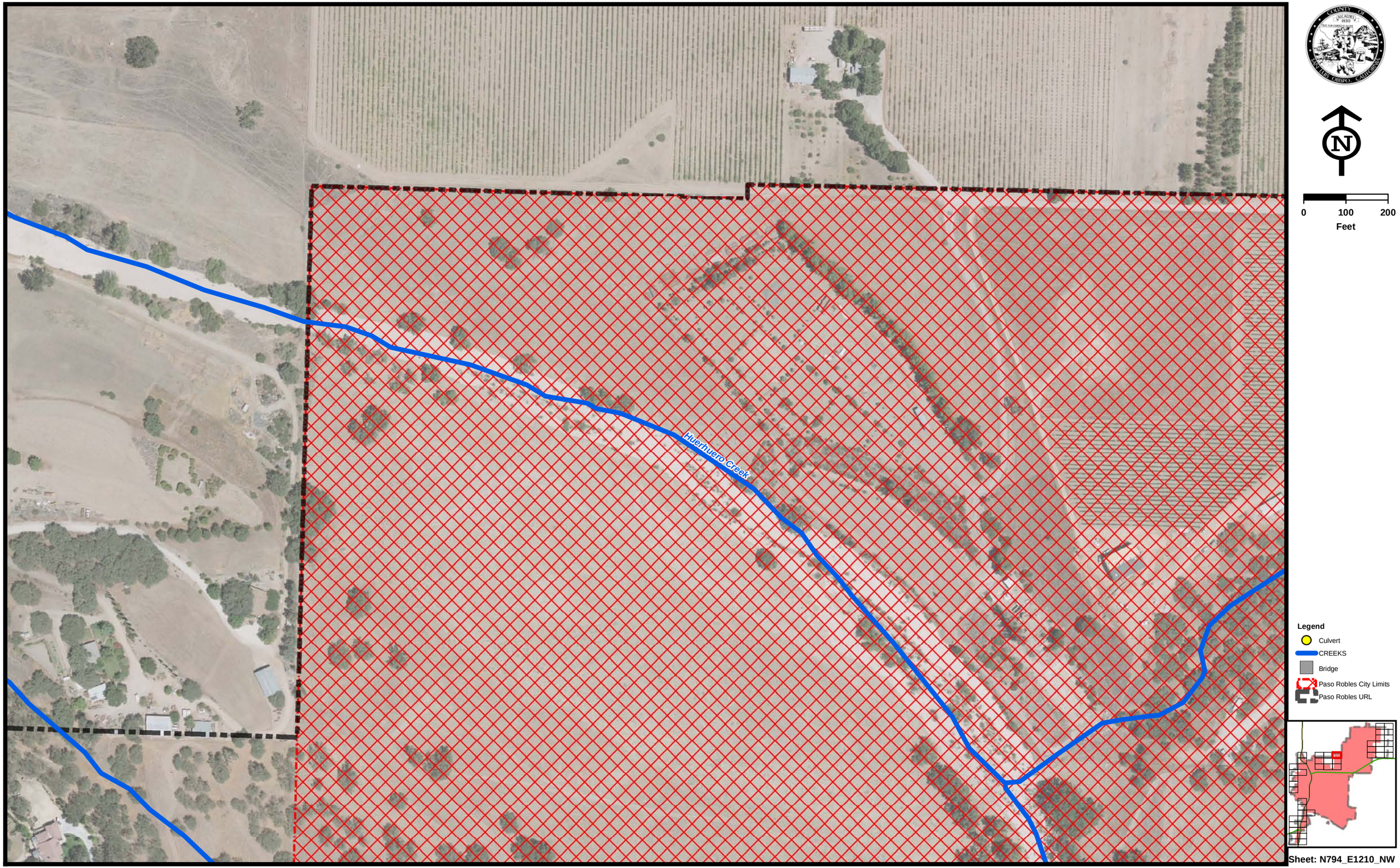

Paso Robles Urban Fringe - Storm Sewer Map

San Luis Obispo County Department of Public Works

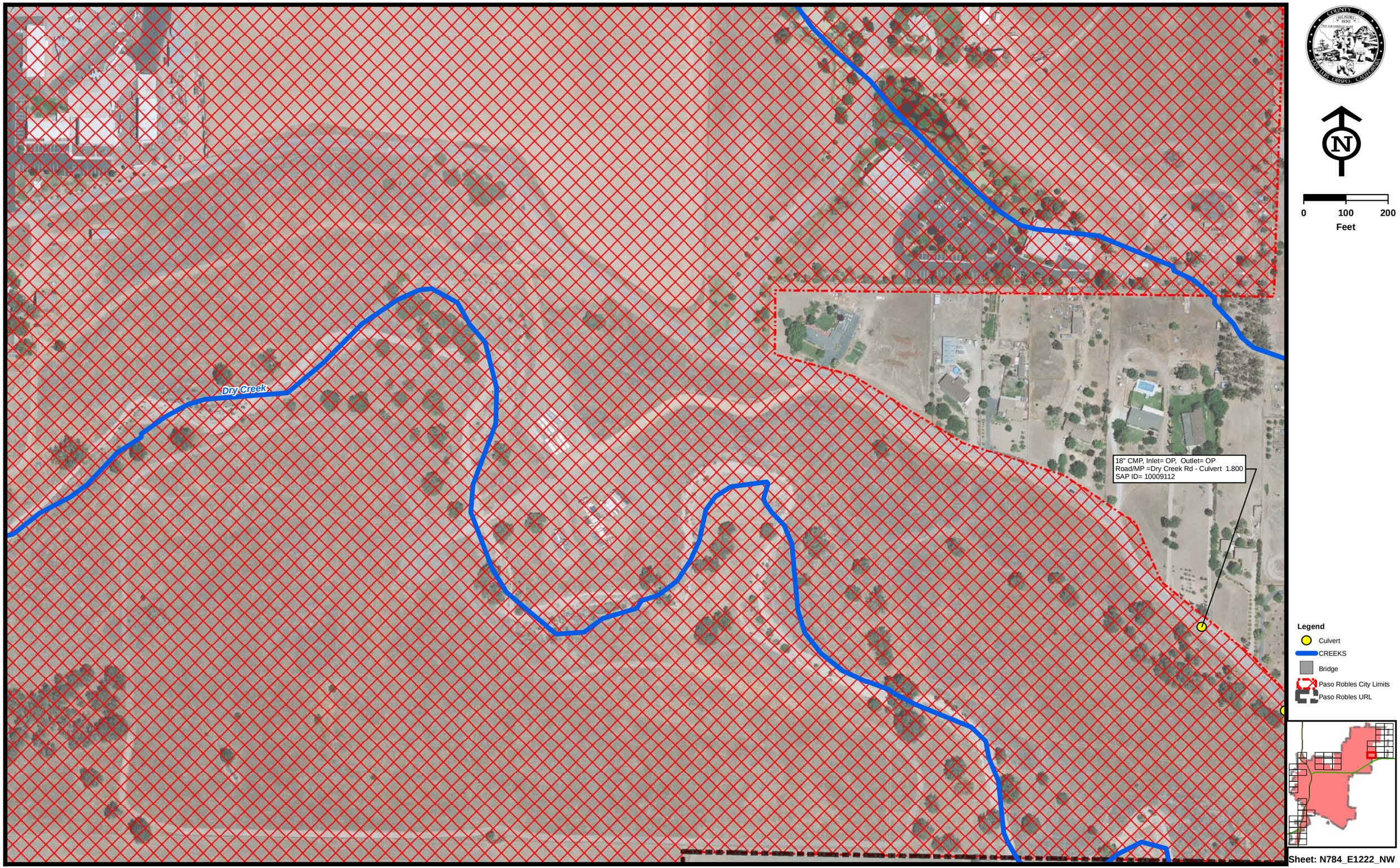

Paso Robles Urban Fringe - Storm Sewer Map

San Luis Obispo County Department of Public Works

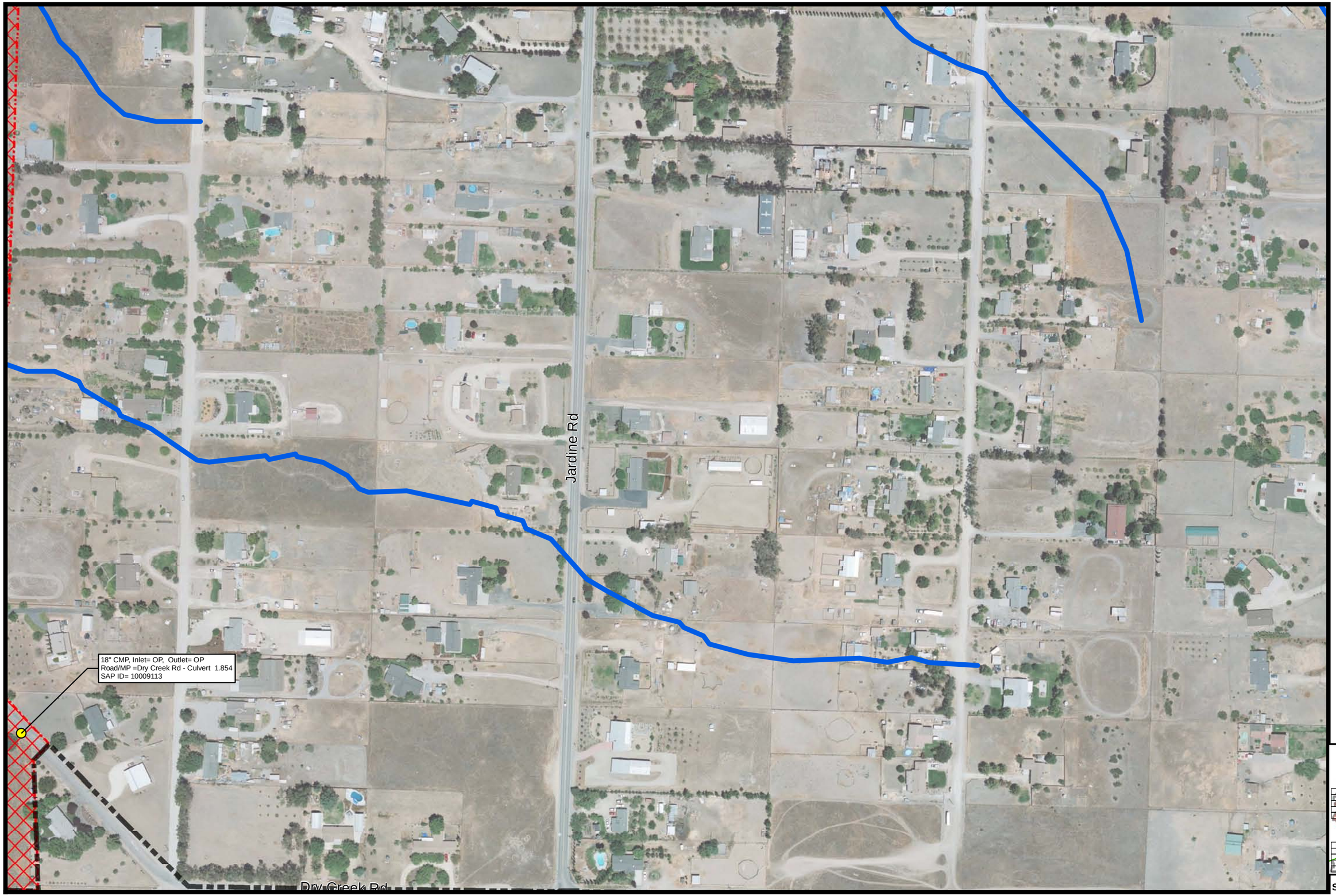

See Page 19

0 100 200
Feet

Legend
- Culvert
- CREEKS
- Bridge
- Paso Robles City Limits
- Paso Robles URL

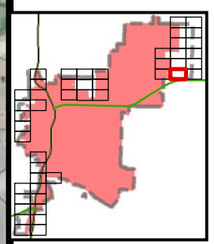

Sheet: N784_E1222_NE

Paso Robles Urban Fringe - Storm Sewer Map
San Luis Obispo County Department of Public Works

See Page 18

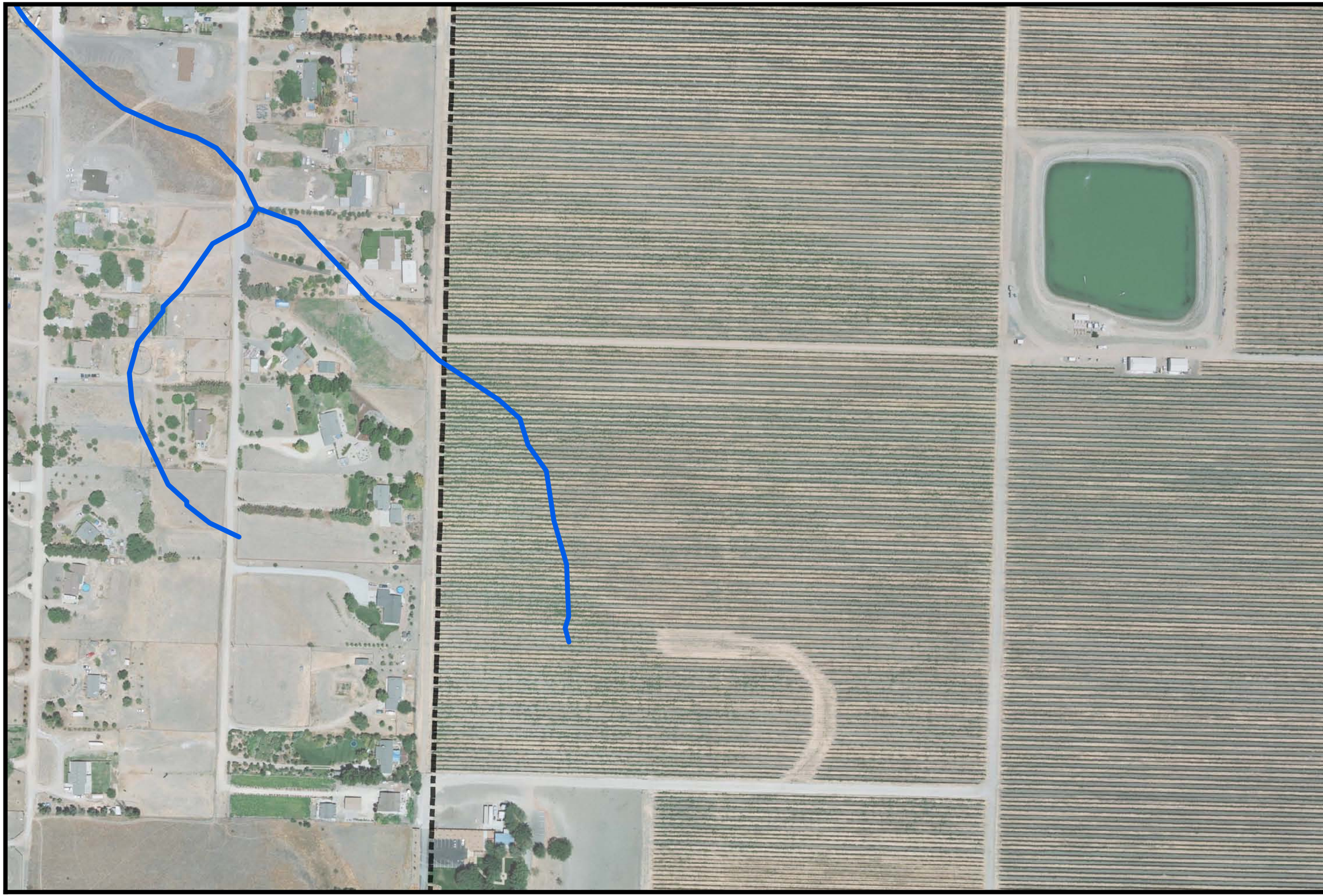

0 100 200
Feet

Legend

- Culvert
- CREEKS
- Bridge
- Paso Robles City Limits
- Paso Robles URL

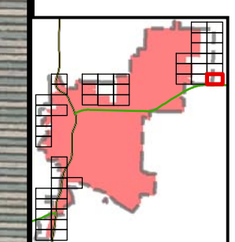

Sheet: N784_E1228_NW

Paso Robles Urban Fringe - Storm Sewer Map

San Luis Obispo County Department of Public Works

See Page 13

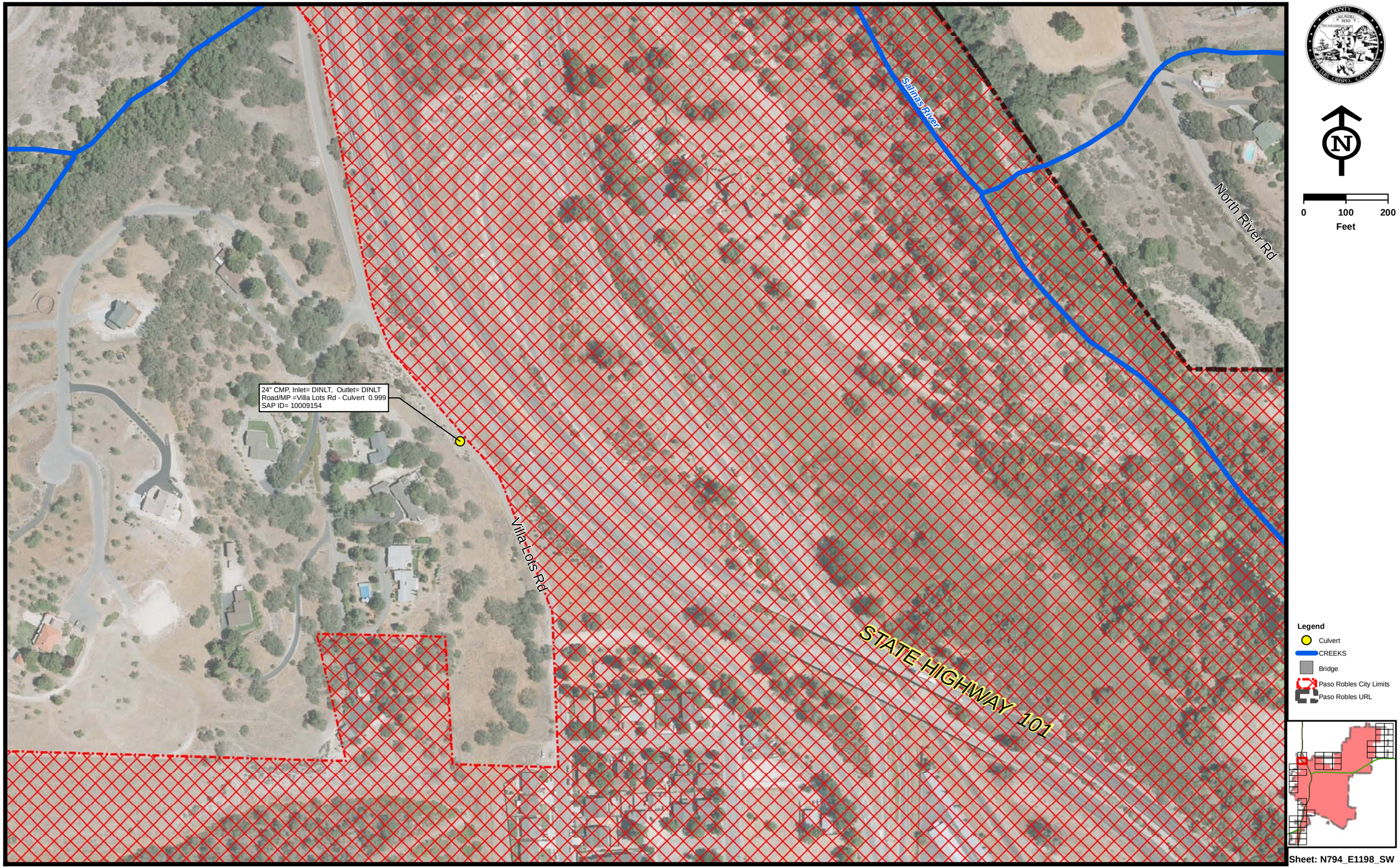

Paso Robles Urban Fringe - Storm Sewer Map

San Luis Obispo County Department of Public Works

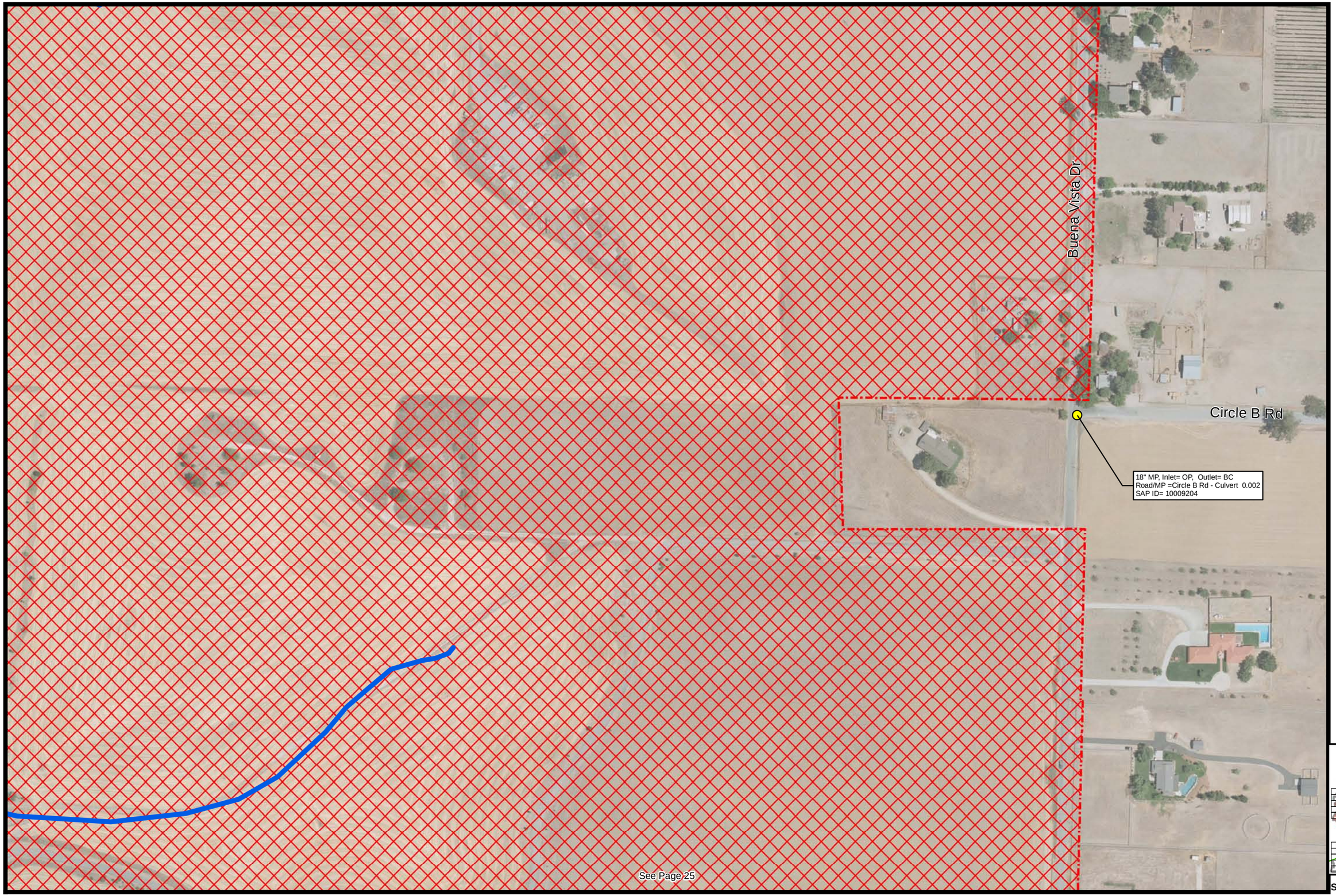

See Page 22

0 100 200
Feet

Legend

- Culvert
- CREEKS
- Bridge
- Paso Robles City Limits
- Paso Robles URL

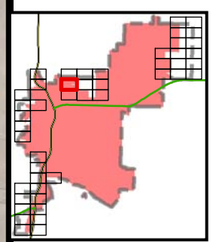

Sheet: N794_E1204_SW

Paso Robles Urban Fringe - Storm Sewer Map

San Luis Obispo County Department of Public Works

See Page 15

See Page 21

0 100 200
Feet

Legend

- Culvert
- CREEKS
- Bridge
- Paso Robles City Limits
- Paso Robles URL

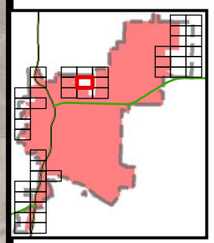

Sheet: N794_E1204_SE

Paso Robles Urban Fringe - Storm Sewer Map

San Luis Obispo County Department of Public Works

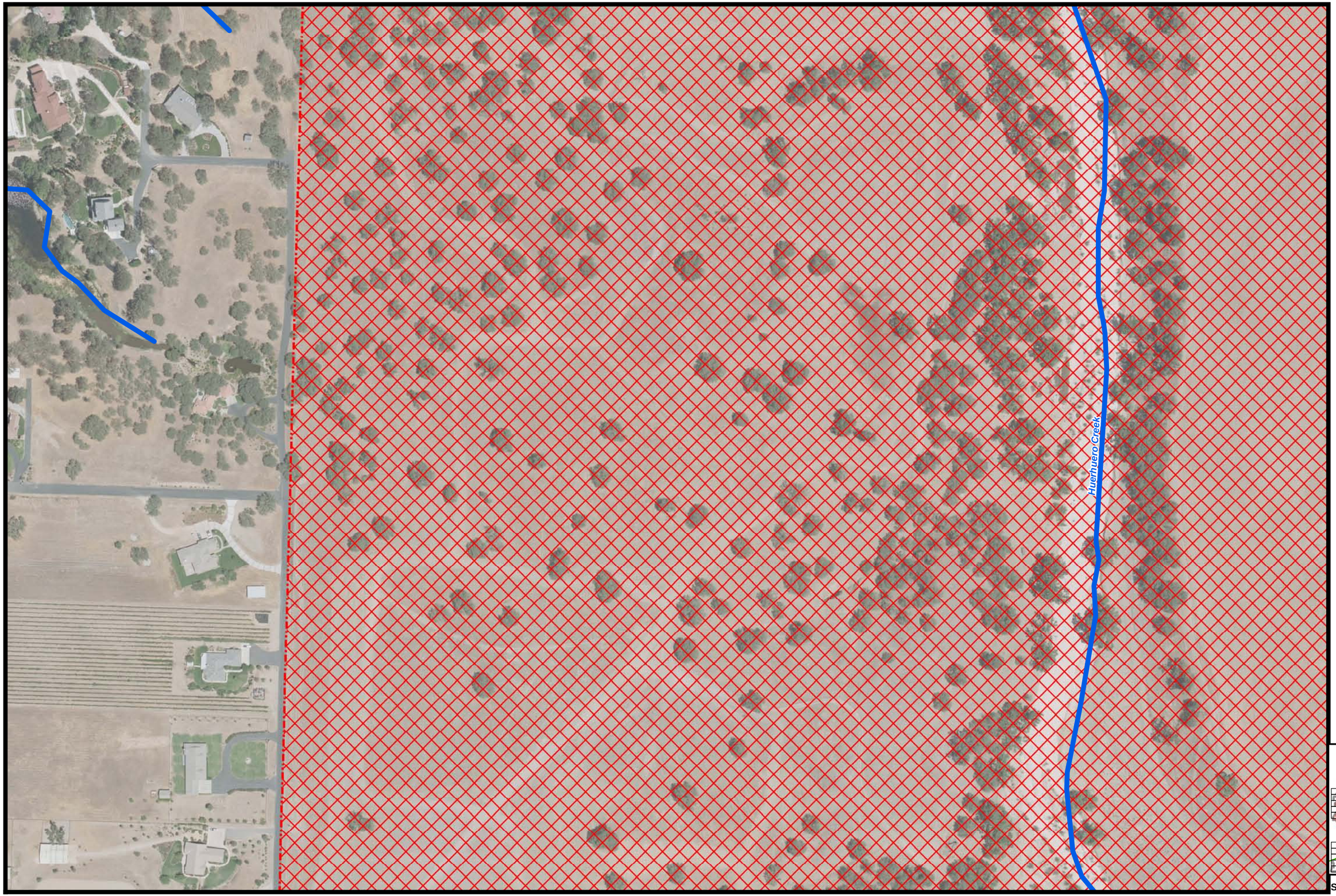

0 100 200
Feet

Legend

- Culvert
- CREEKS
- Bridge
- Paso Robles City Limits
- Paso Robles URL

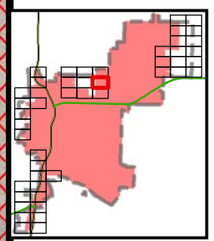

Sheet: N794_E1210_SW

Paso Robles Urban Fringe - Storm Sewer Map

San Luis Obispo County Department of Public Works

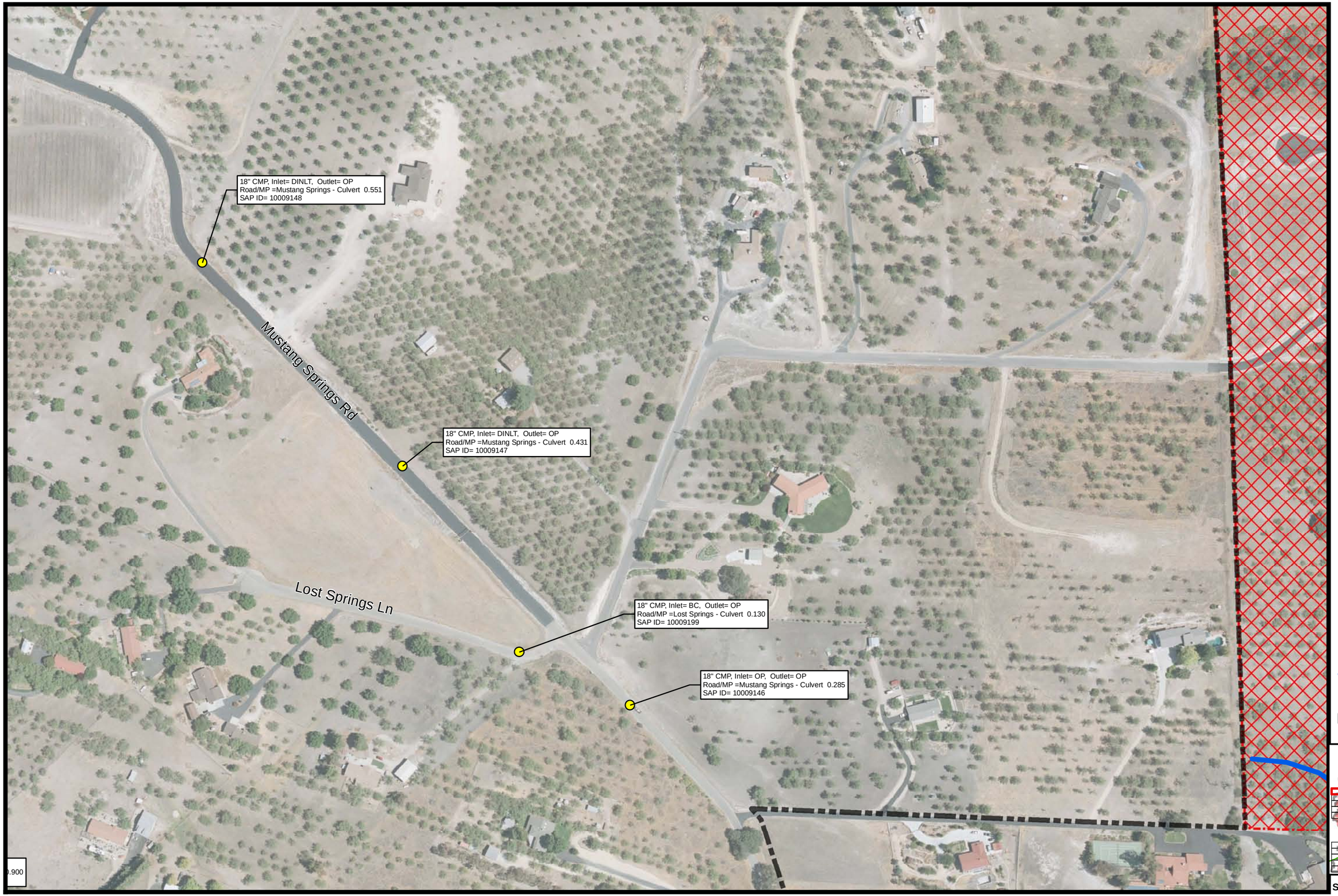

N

0 100 200
Feet

Legend

- Culvert
- CREEKS
- Bridge
- Paso Robles City Limits
- Paso Robles URL

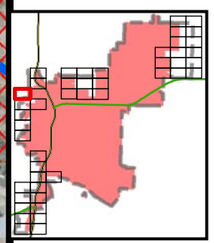

Sheet: N790_E1192_NE

Paso Robles Urban Fringe - Storm Sewer Map

San Luis Obispo County Department of Public Works

See Page 21



See Page 26

Paso Robles Urban Fringe - Storm Sewer Map

San Luis Obispo County Department of Public Works

See Page 22

See Page 25

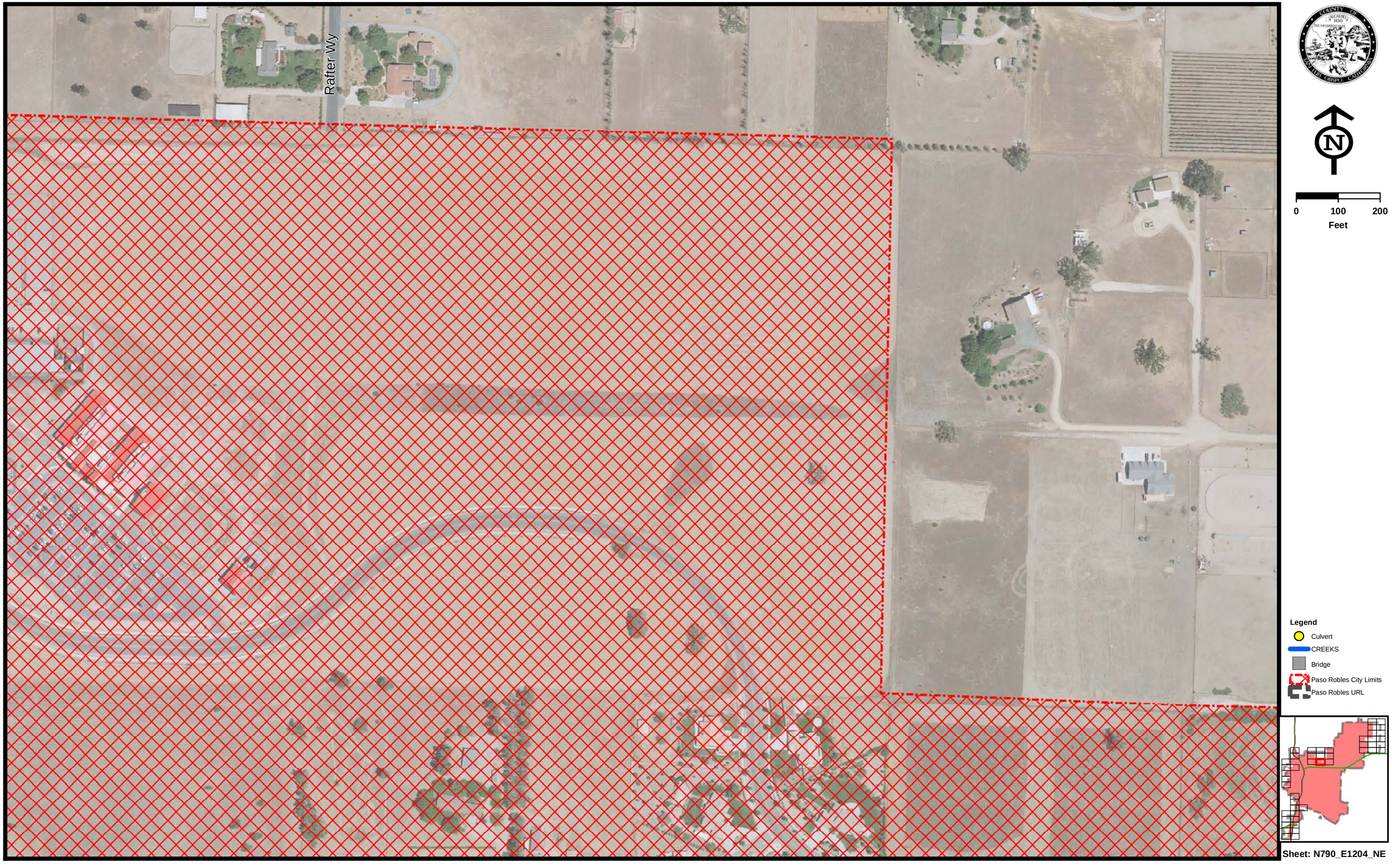

Paso Robles Urban Fringe - Storm Sewer Map

San Luis Obispo County Department of Public Works



Paso Robles Urban Fringe - Storm Sewer Map

San Luis Obispo County Department of Public Works

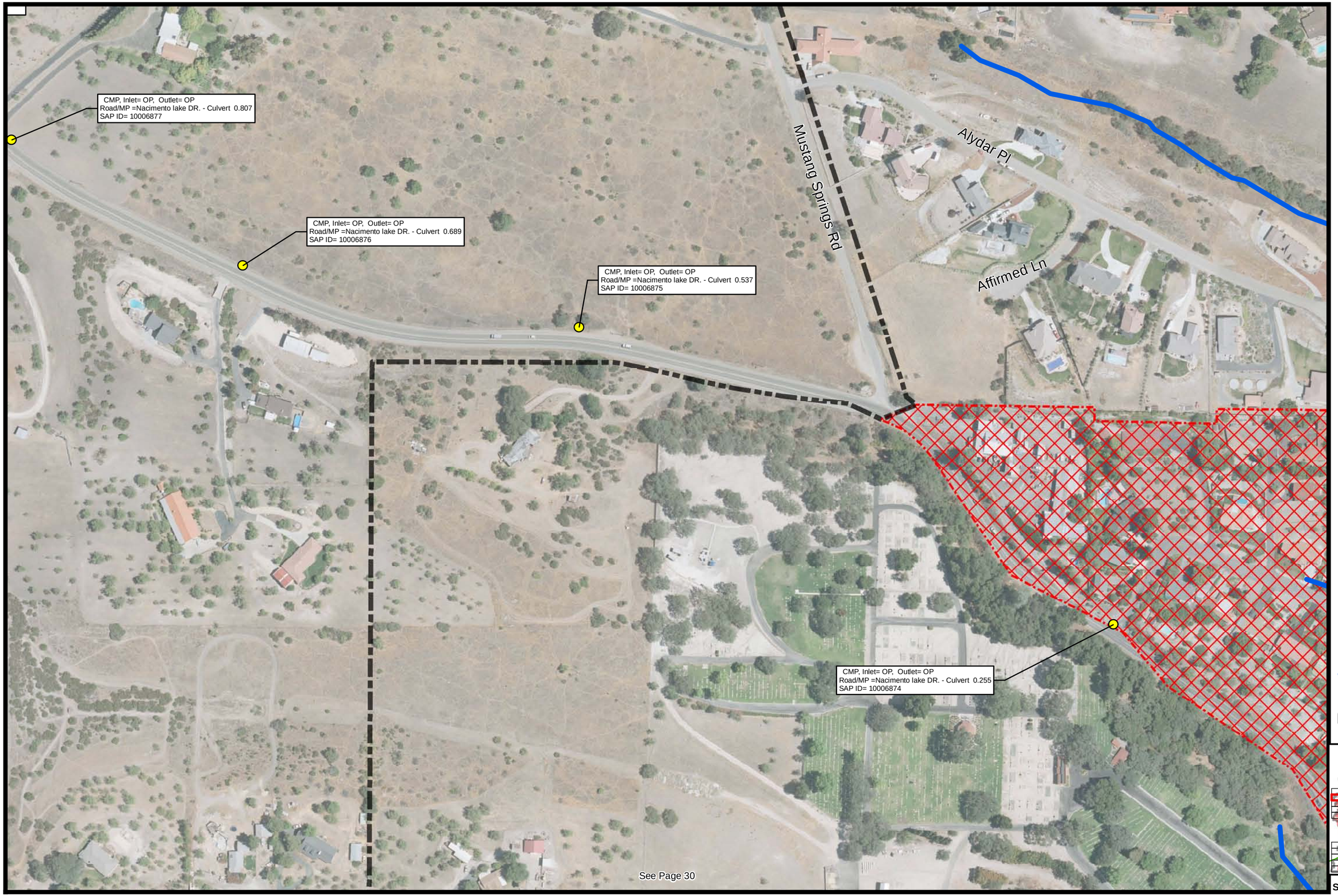

Paso Robles Urban Fringe - Storm Sewer Map

San Luis Obispo County Department of Public Works

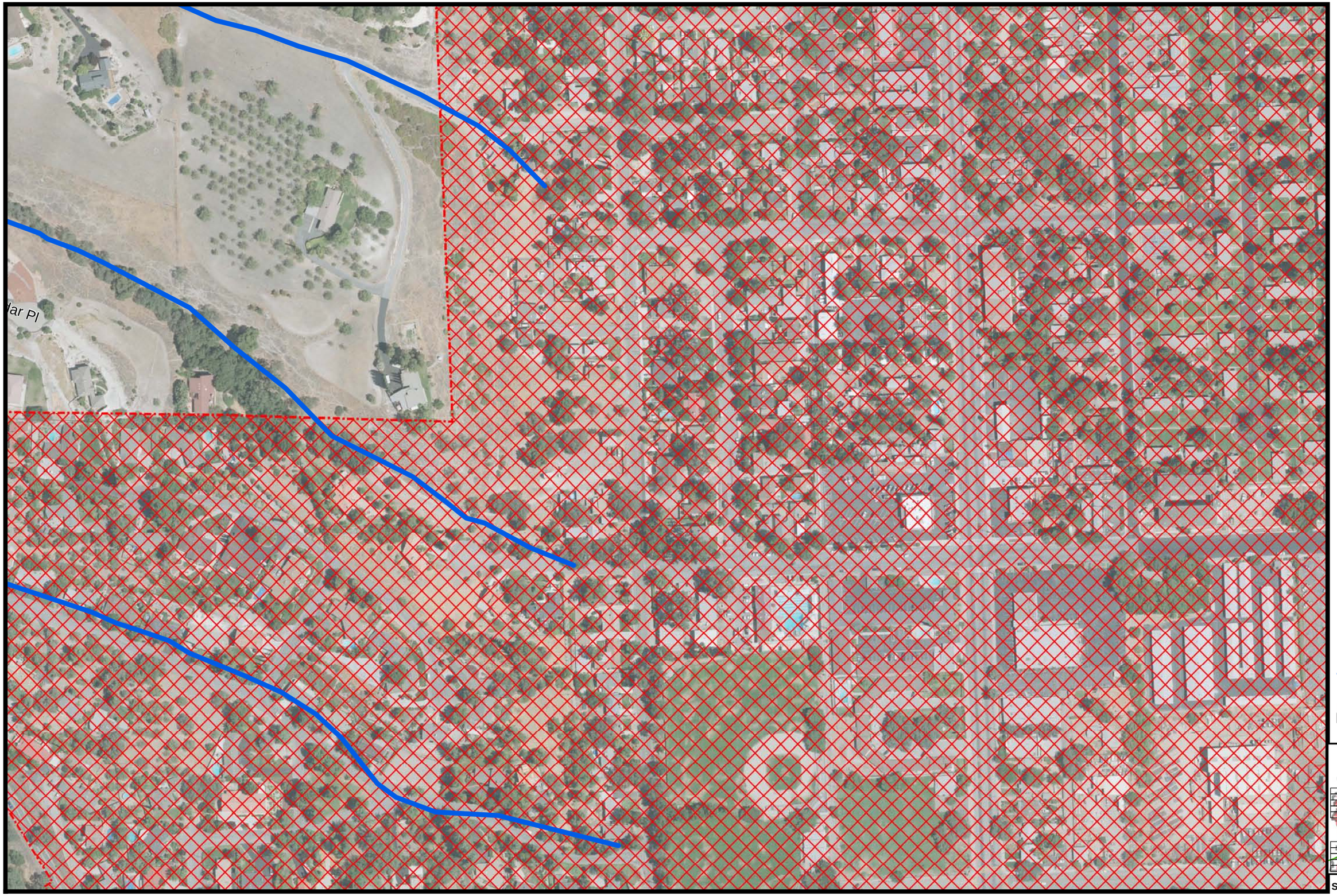

0 100 200
Feet

Legend
Culvert
CREEKS
Bridge
Paso Robles City Limits
Paso Robles URL

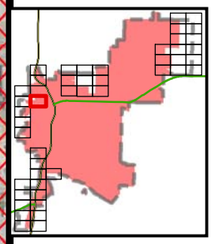

Sheet: N790_E1198_SE

Paso Robles Urban Fringe - Storm Sewer Map
San Luis Obispo County Department of Public Works

See Page 28

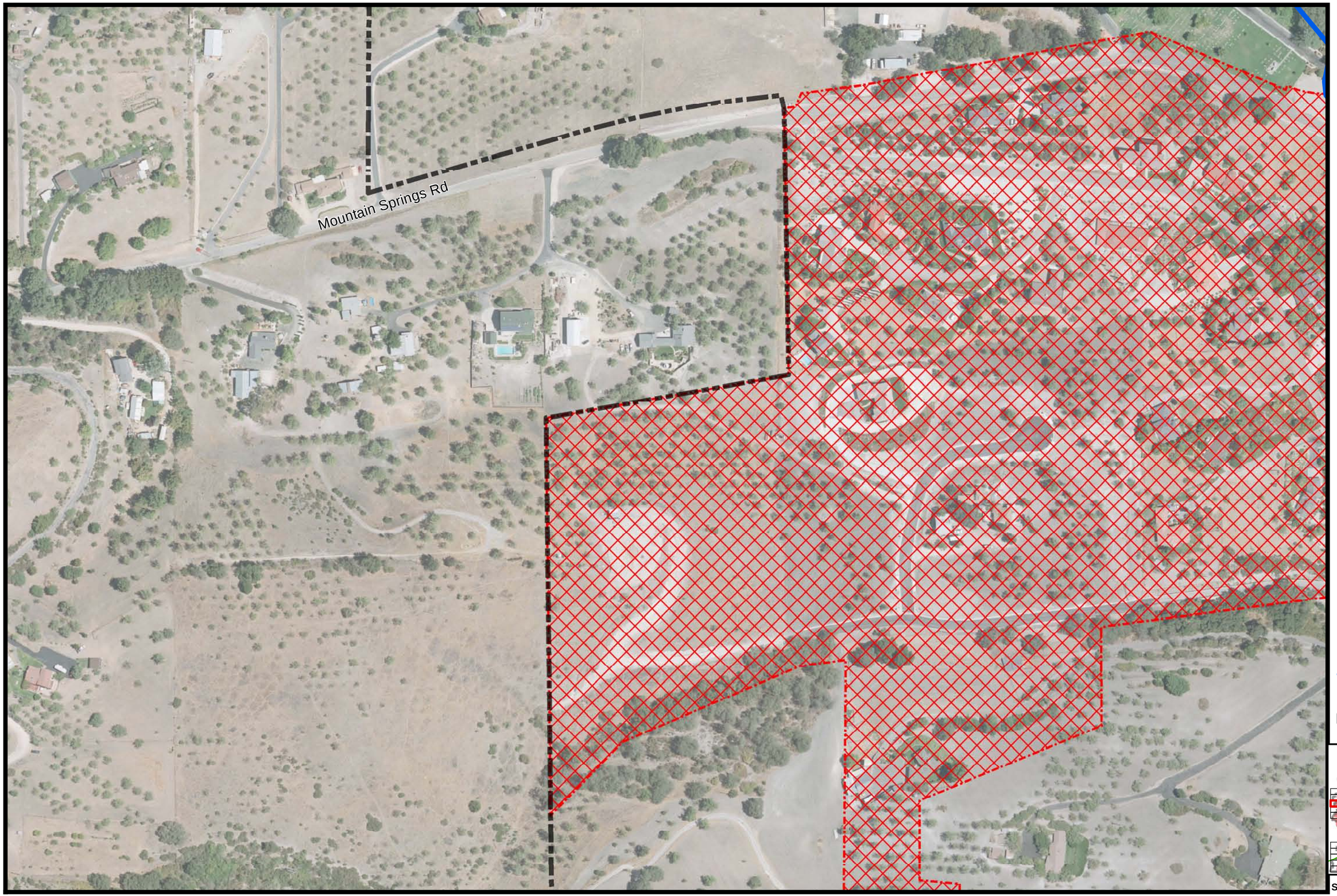



Legend

- Culvert
- CREEKS
- Bridge
- Paso Robles City Limits
- Paso Robles URL

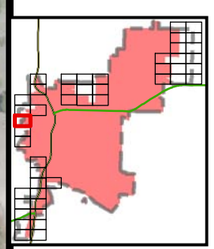

Sheet: N786_E1192_NE

Paso Robles Urban Fringe - Storm Sewer Map

San Luis Obispo County Department of Public Works

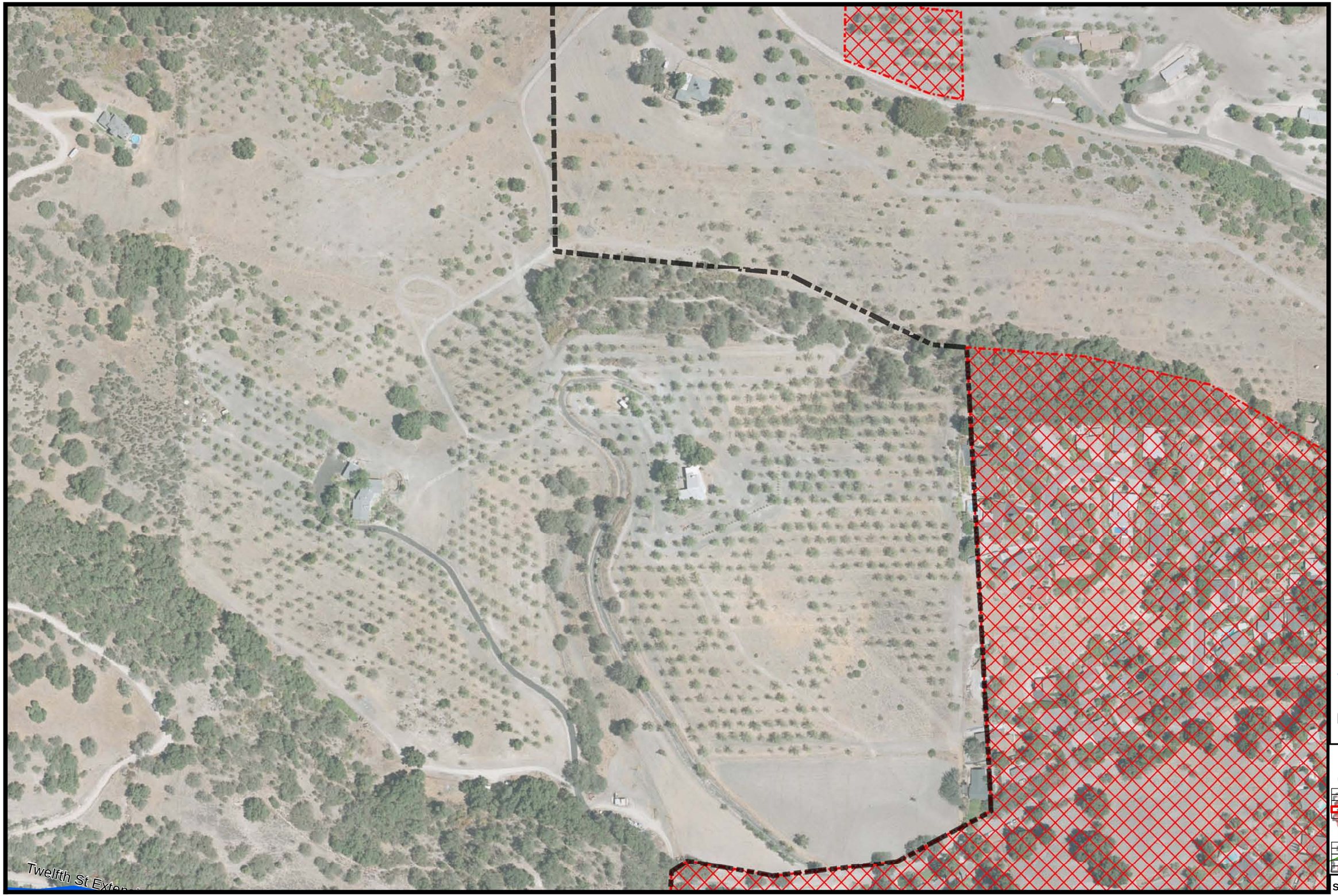

N

0 100 200
Feet

Legend

- Culvert
- CREEKS
- Bridge
- Paso Robles City Limits
- Paso Robles URL

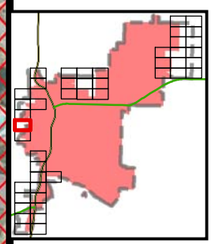

Sheet: N786_E1192_SE

Paso Robles Urban Fringe - Storm Sewer Map

San Luis Obispo County Department of Public Works

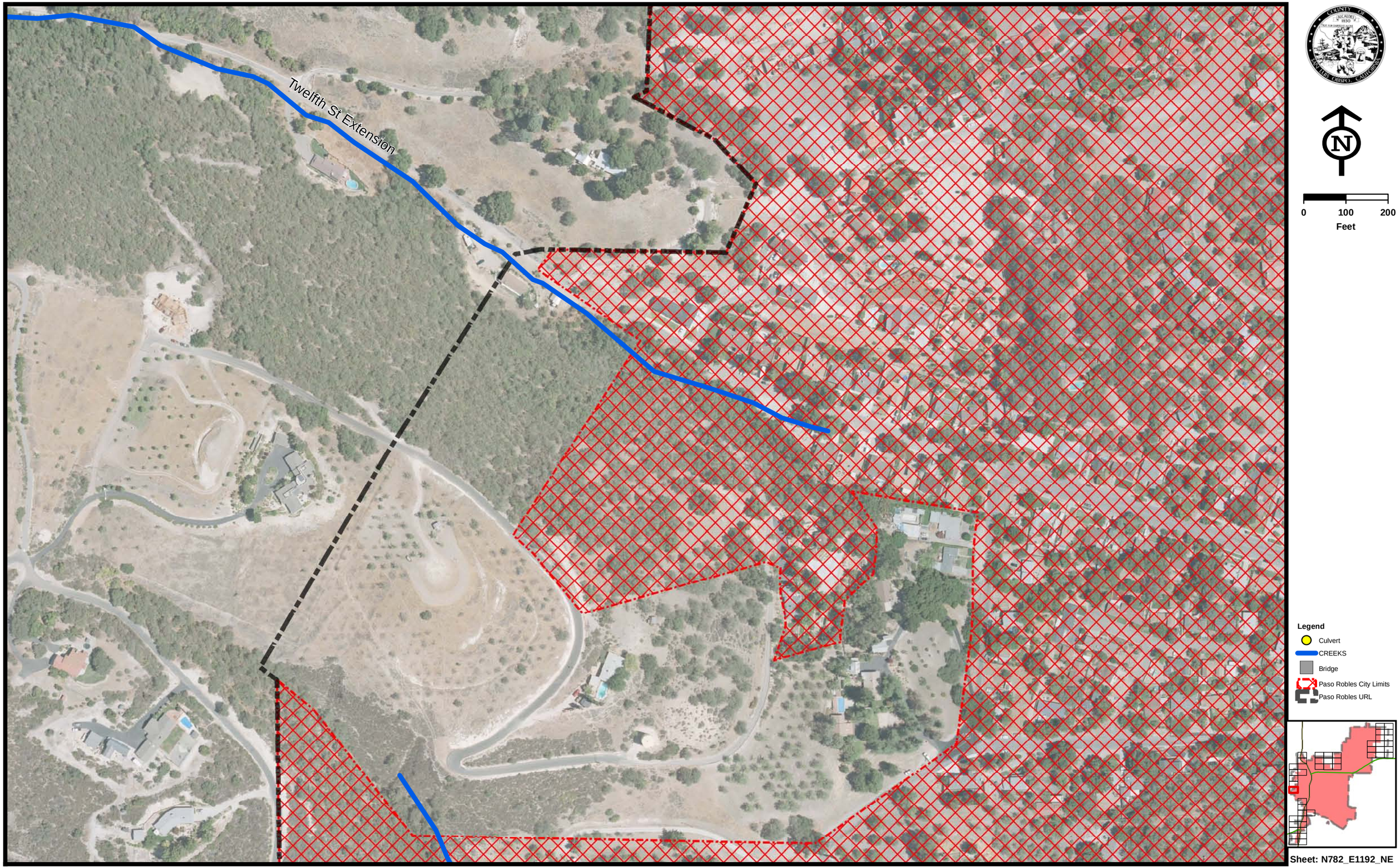

Paso Robles Urban Fringe - Storm Sewer Map

San Luis Obispo County Department of Public Works

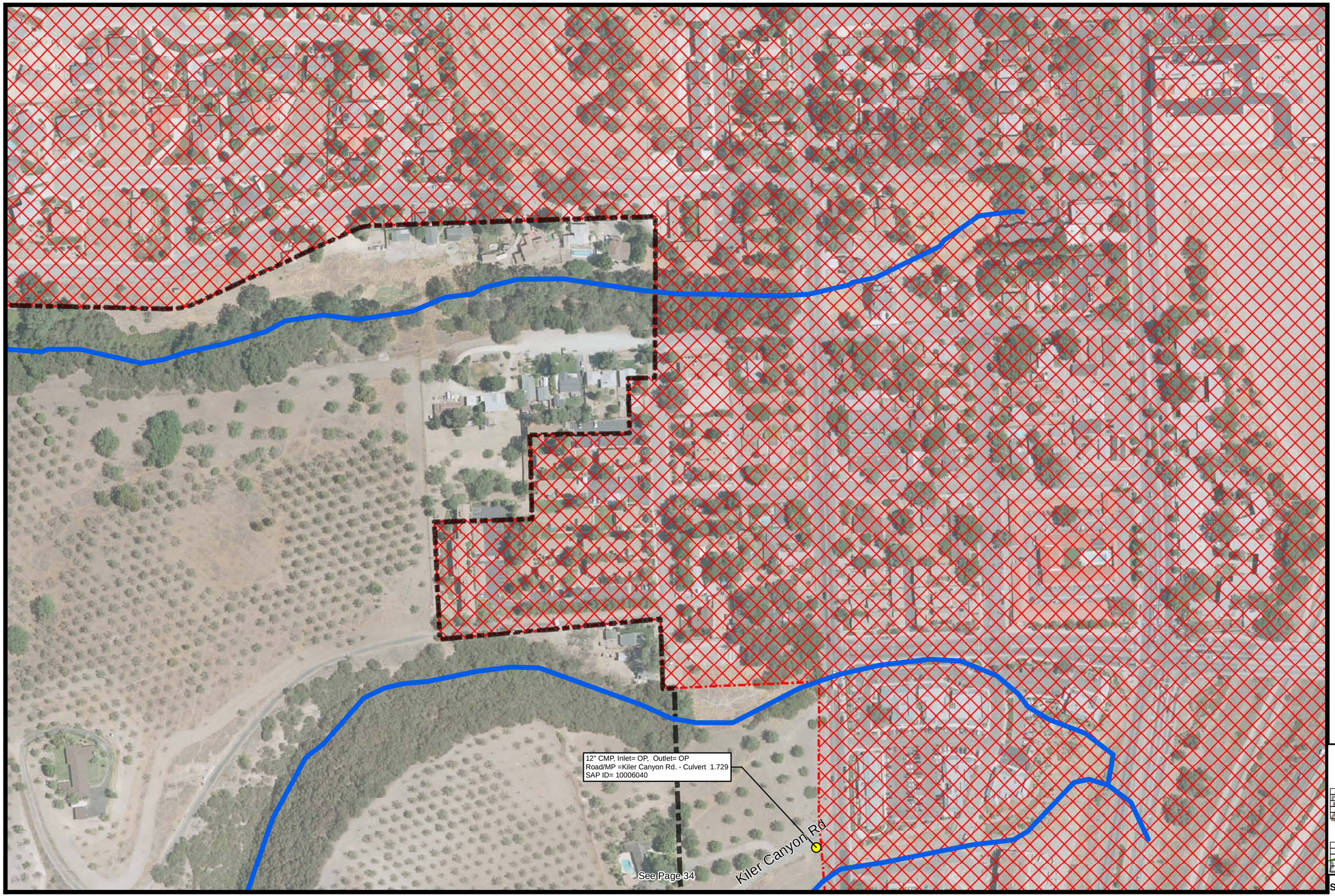

0 100 200
Feet

Legend
- Culvert
- CREEKS
- Bridge
- Paso Robles City Limits
- Paso Robles URL

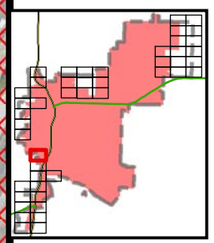

Sheet: N778_E1198_NW

Paso Robles Urban Fringe - Storm Sewer Map
San Luis Obispo County Department of Public Works

See Page 33

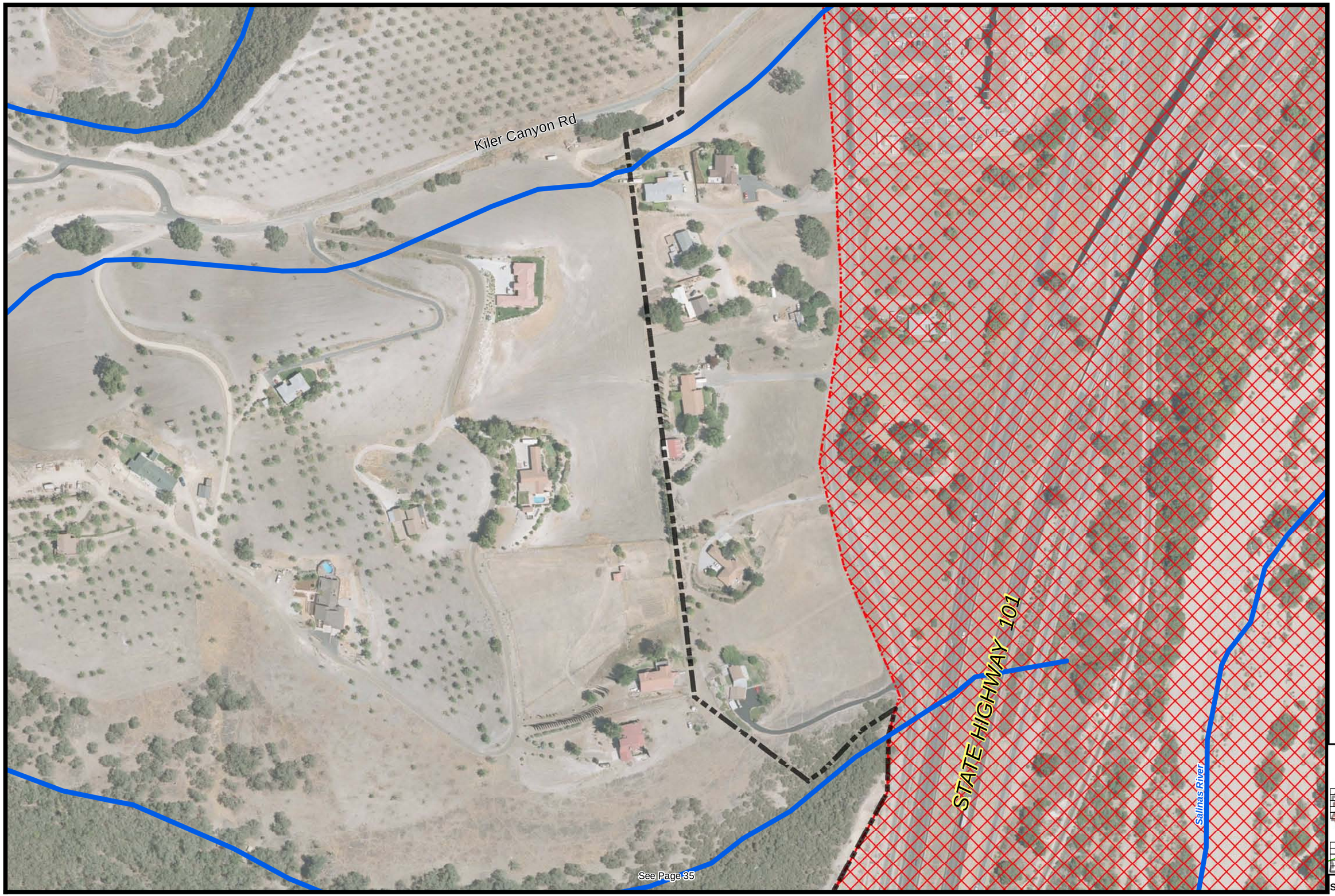



Legend

- Culvert
- CREEKS
- Bridge
- Paso Robles City Limits
- Paso Robles URL

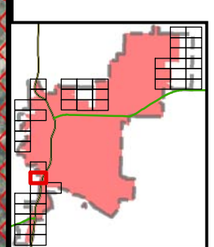

Sheet: N778_E1198_SW

Paso Robles Urban Fringe - Storm Sewer Map

San Luis Obispo County Department of Public Works

See Page 34

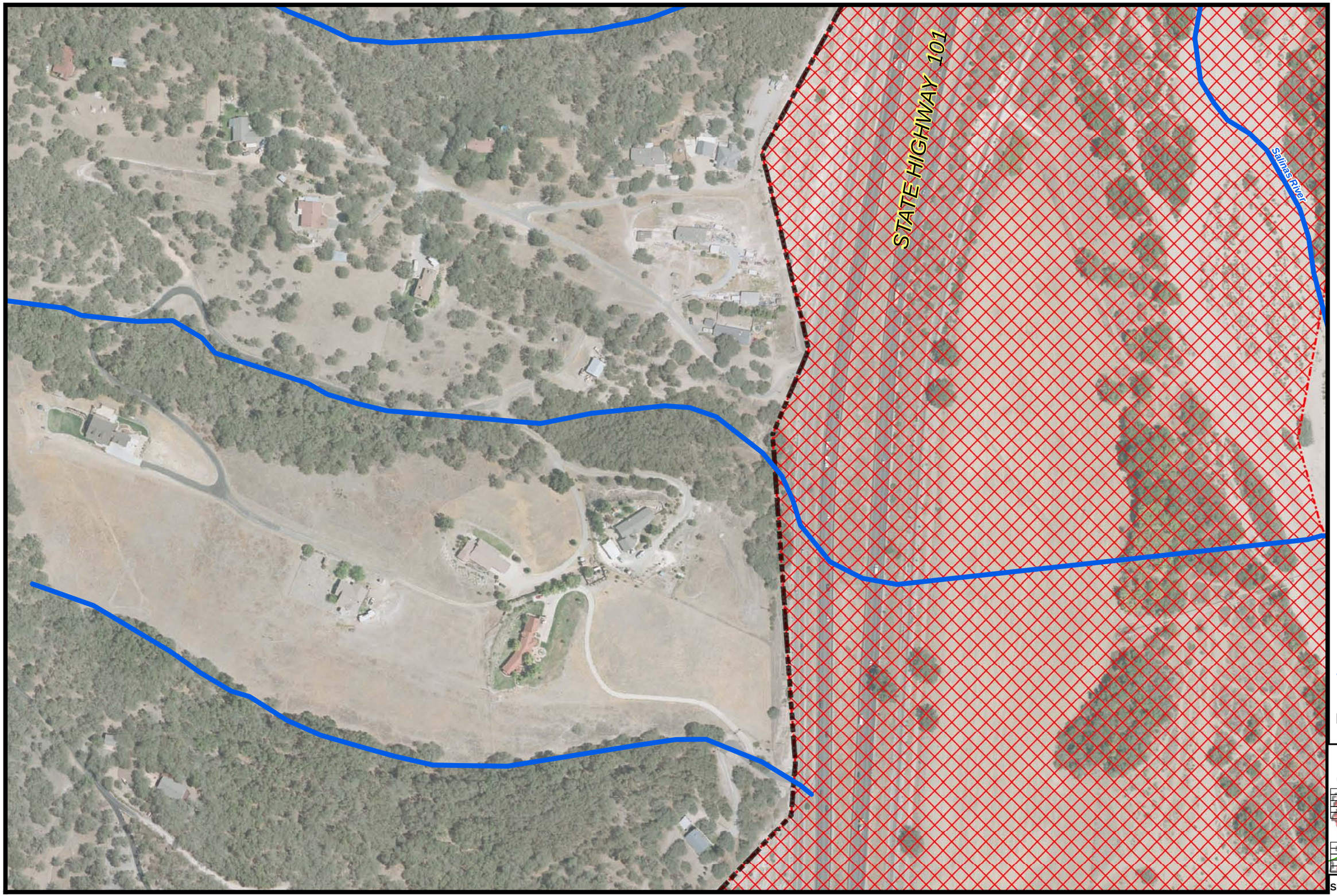

See Page 36

Paso Robles Urban Fringe - Storm Sewer Map
San Luis Obispo County Department of Public Works

See Page 35

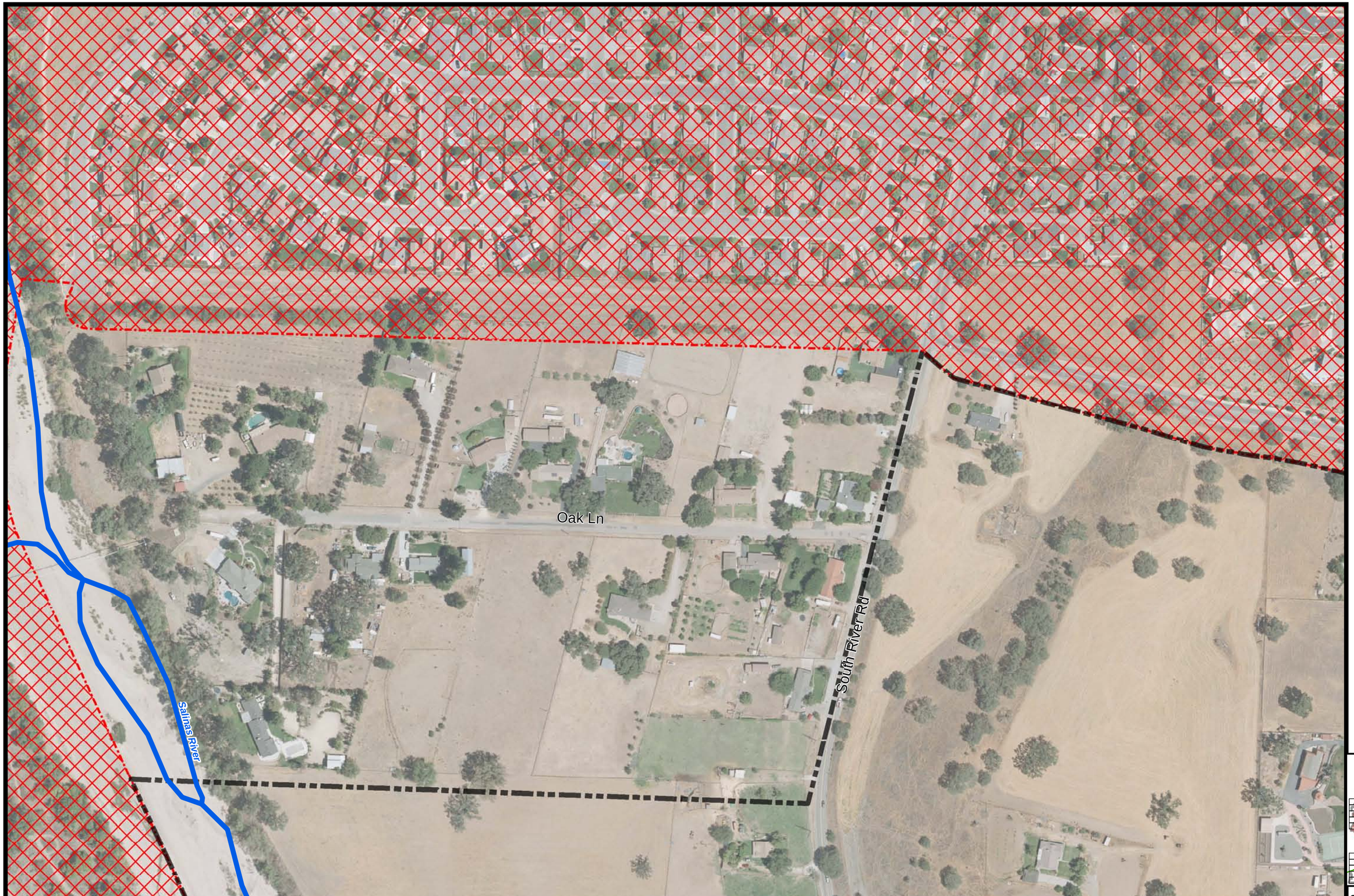



Legend

- Culvert
- CREEKS
- Bridge
- Paso Robles City Limits
- Paso Robles URL

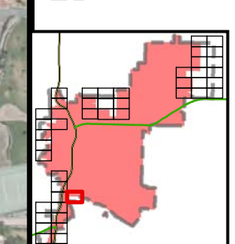

Sheet: N774_E1198_NE

Paso Robles Urban Fringe - Storm Sewer Map

San Luis Obispo County Department of Public Works

0 100 200
Feet

Legend

- Culvert
- CREEKS
- Bridge
- Paso Robles City Limits
- Paso Robles URL

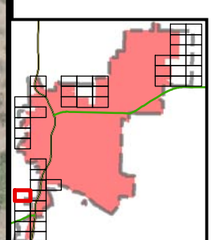

Sheet: N774_E1192_SE

Paso Robles Urban Fringe - Storm Sewer Map
San Luis Obispo County Department of Public Works

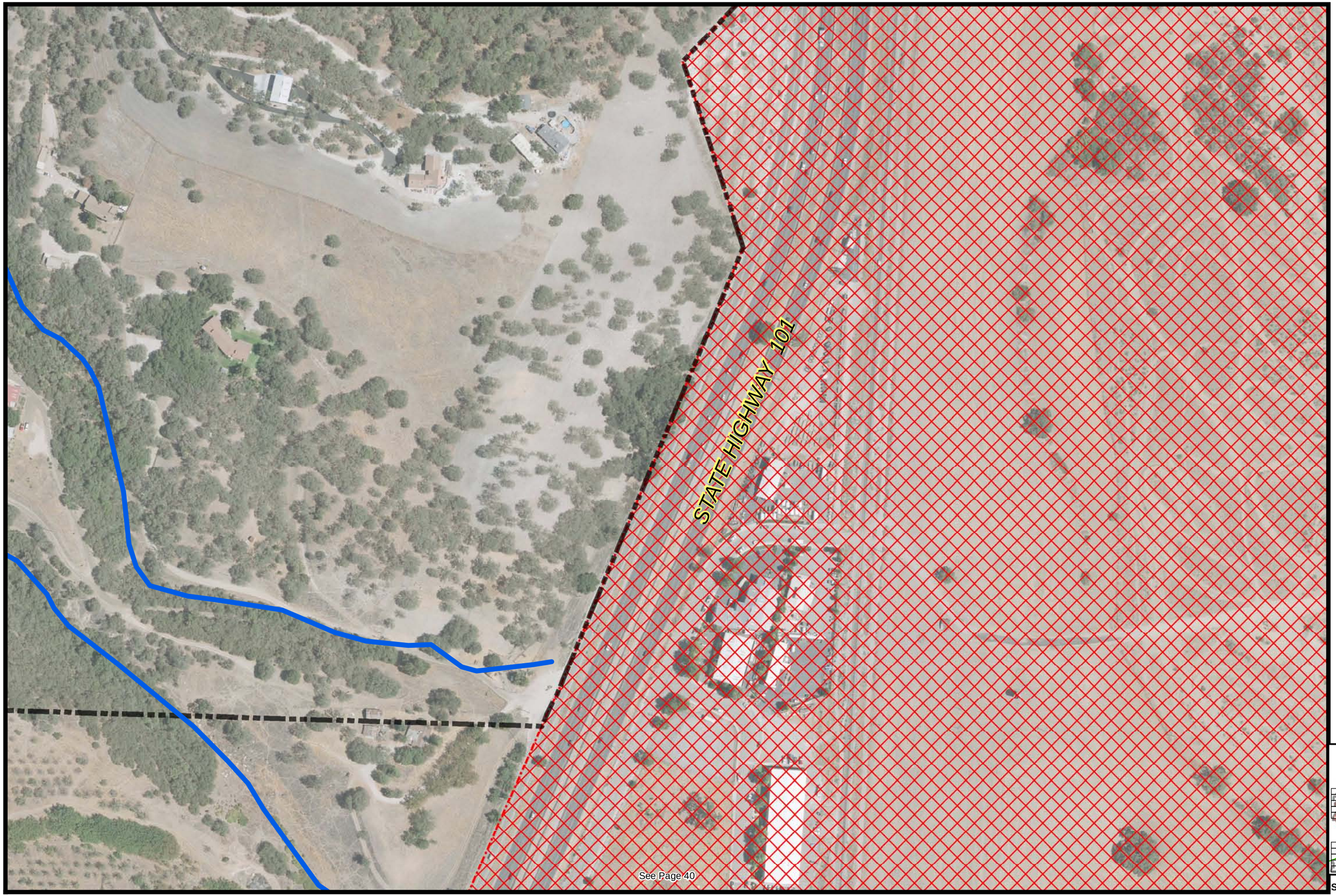



Legend

- Culvert
- CREEKS
- Bridge
- Paso Robles City Limits
- Paso Robles URL

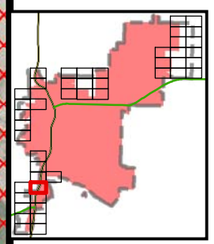

Sheet: N774_E1198_SW

Paso Robles Urban Fringe - Storm Sewer Map

San Luis Obispo County Department of Public Works

See Page 37

0 100 200
Feet

Legend
- Culvert
- CREEKS
- Bridge
- Paso Robles City Limits
- Paso Robles URL

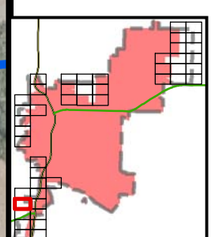

Sheet: N770_E1192_NE

Paso Robles Urban Fringe - Storm Sewer Map
San Luis Obispo County Department of Public Works

See Page 38

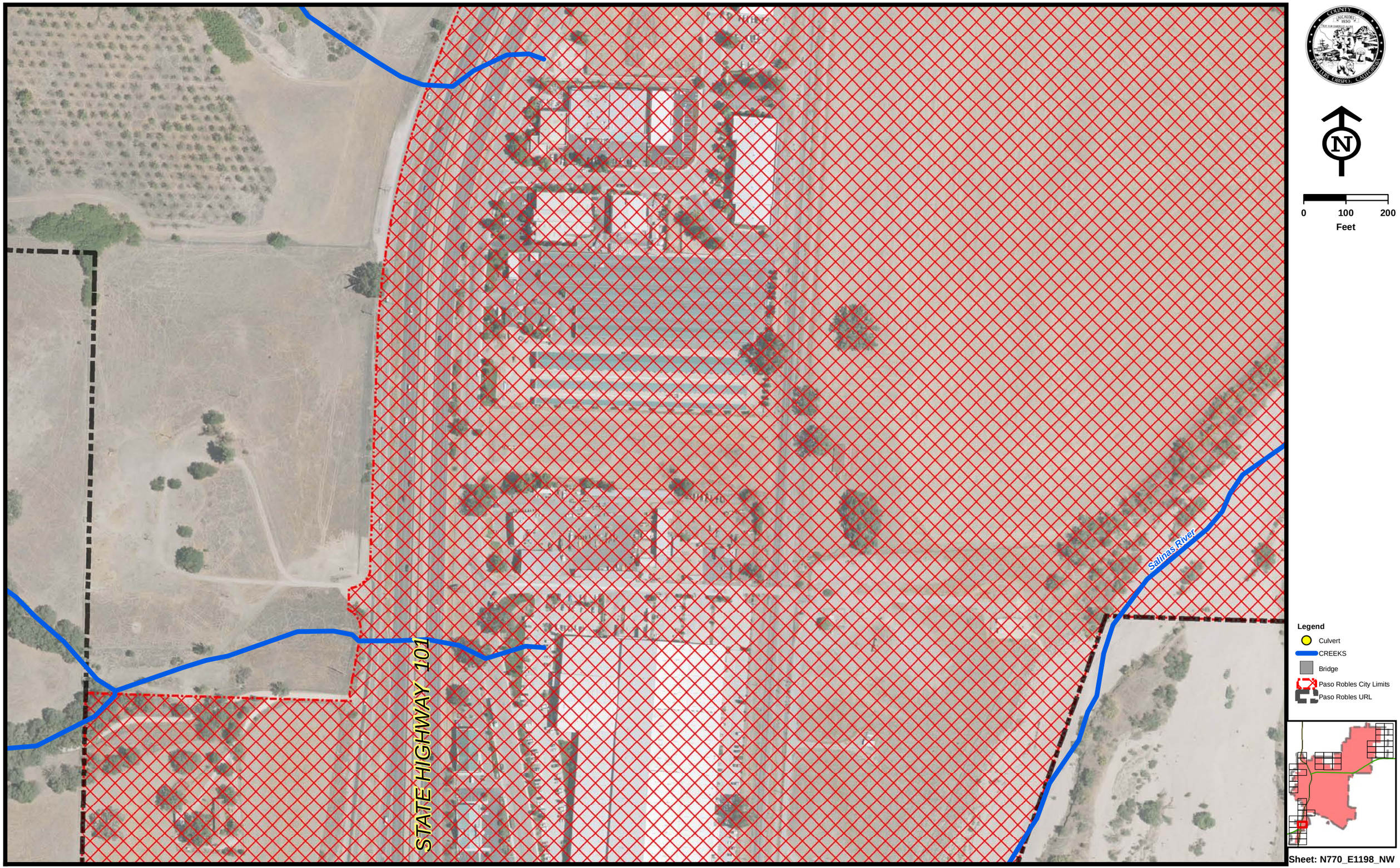

Paso Robles Urban Fringe - Storm Sewer Map

San Luis Obispo County Department of Public Works

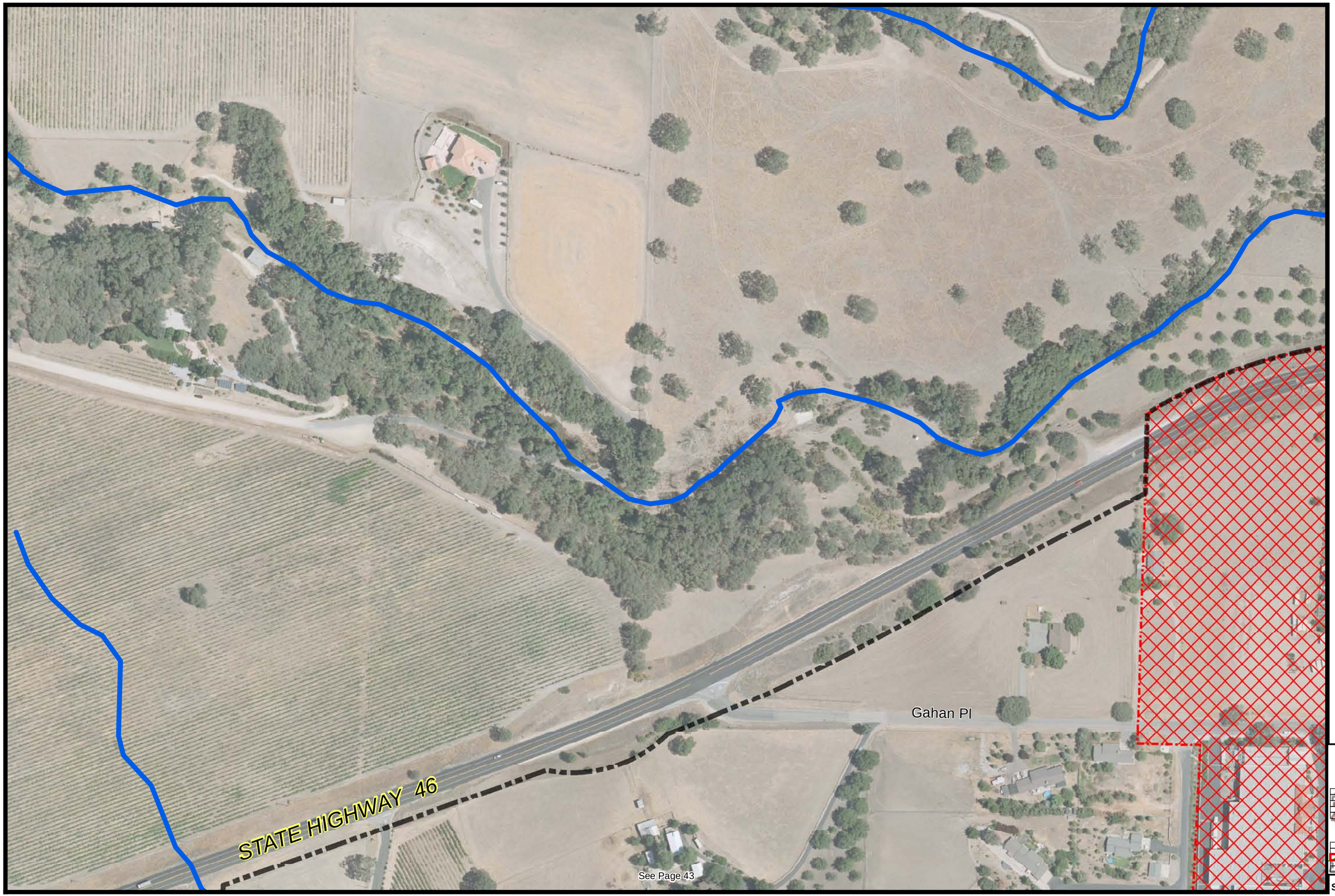

N

0 100 200
Feet

Legend

- Culvert
- CREEKS
- Bridge
- Paso Robles City Limits
- Paso Robles URL

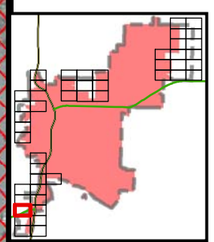

Sheet: N770_E1192_SE

Paso Robles Urban Fringe - Storm Sewer Map

San Luis Obispo County Department of Public Works

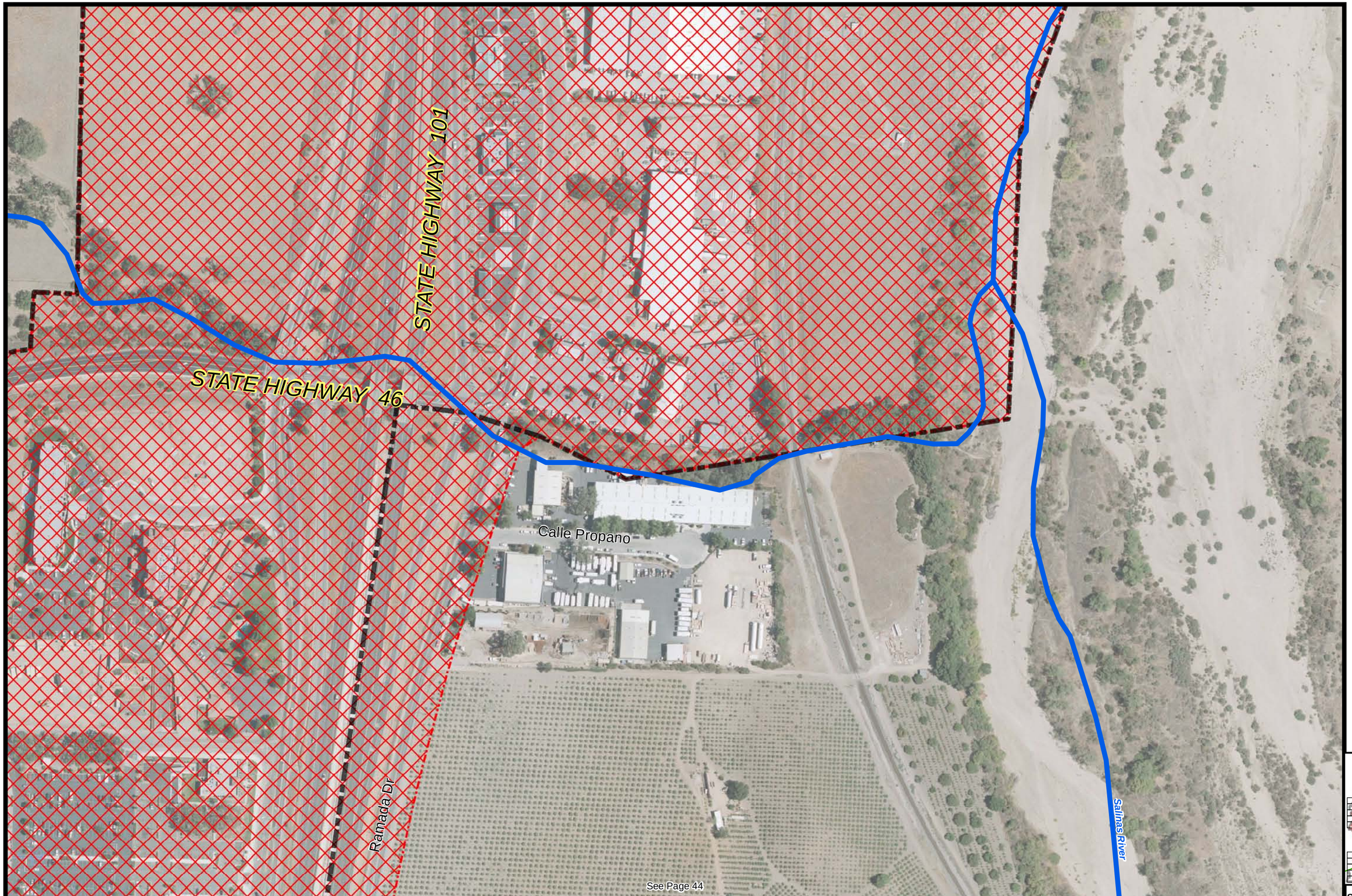

0 100 200
Feet

Legend
Culvert
CREEKS
Bridge
Paso Robles City Limits
Paso Robles URL

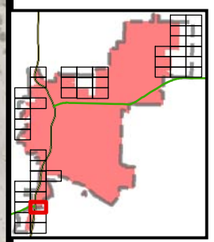

Sheet: N770_E1198_SW

Paso Robles Urban Fringe - Storm Sewer Map
San Luis Obispo County Department of Public Works

See Page 41

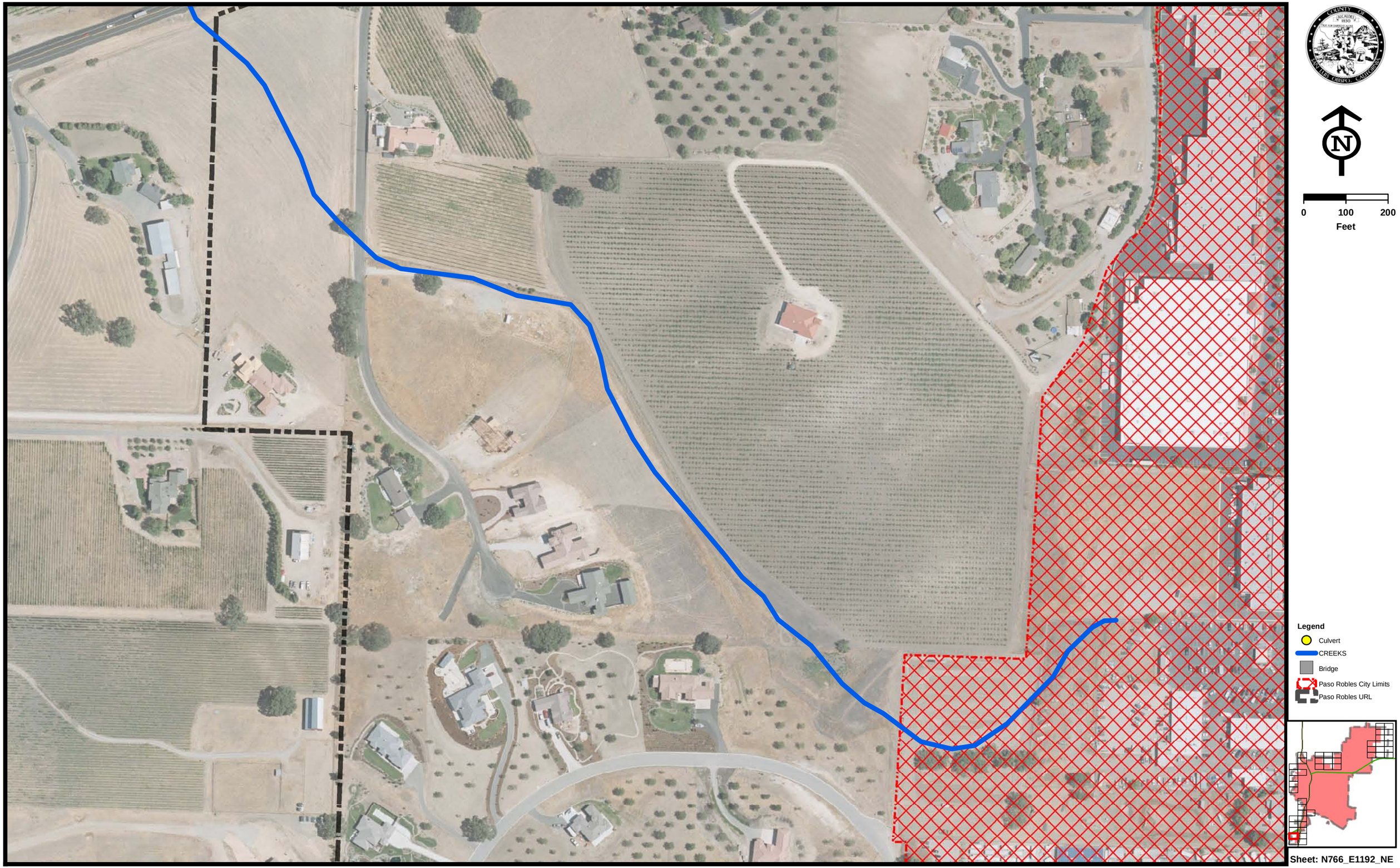

Paso Robles Urban Fringe - Storm Sewer Map
San Luis Obispo County Department of Public Works

See Page 42

0 100 200
Feet

Legend
Culvert
CREEKS
Bridge
Paso Robles City Limits
Paso Robles URL

Sheet: N766_E1198_NW

Paso Robles Urban Fringe - Storm Sewer Map
San Luis Obispo County Department of Public Works

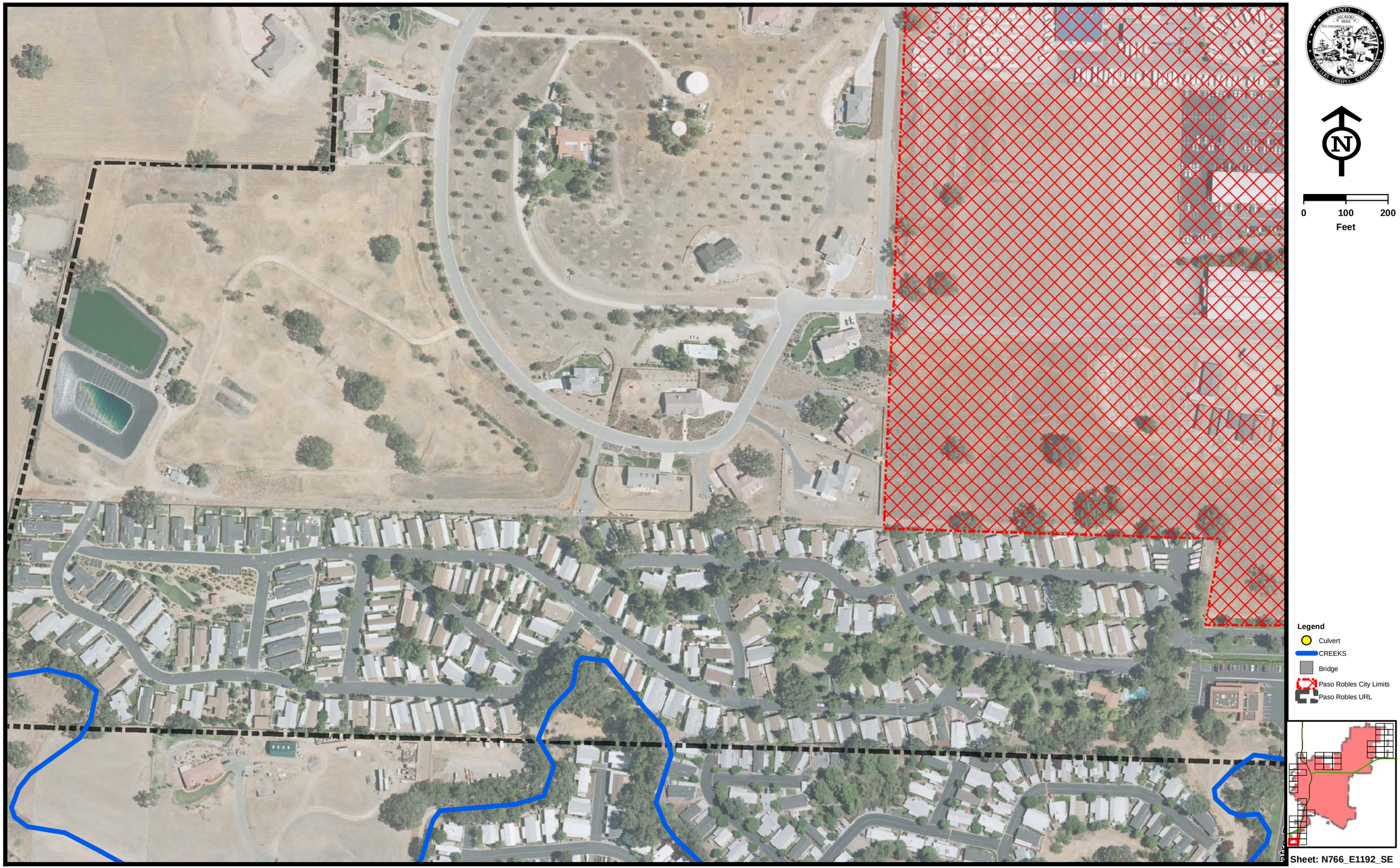

Paso Robles Urban Fringe - Storm Sewer Map

San Luis Obispo County Department of Public Works

Sheet: N766_E1198_SW

Paso Robles Urban Fringe - Storm Sewer Map

San Luis Obispo County Department of Public Works