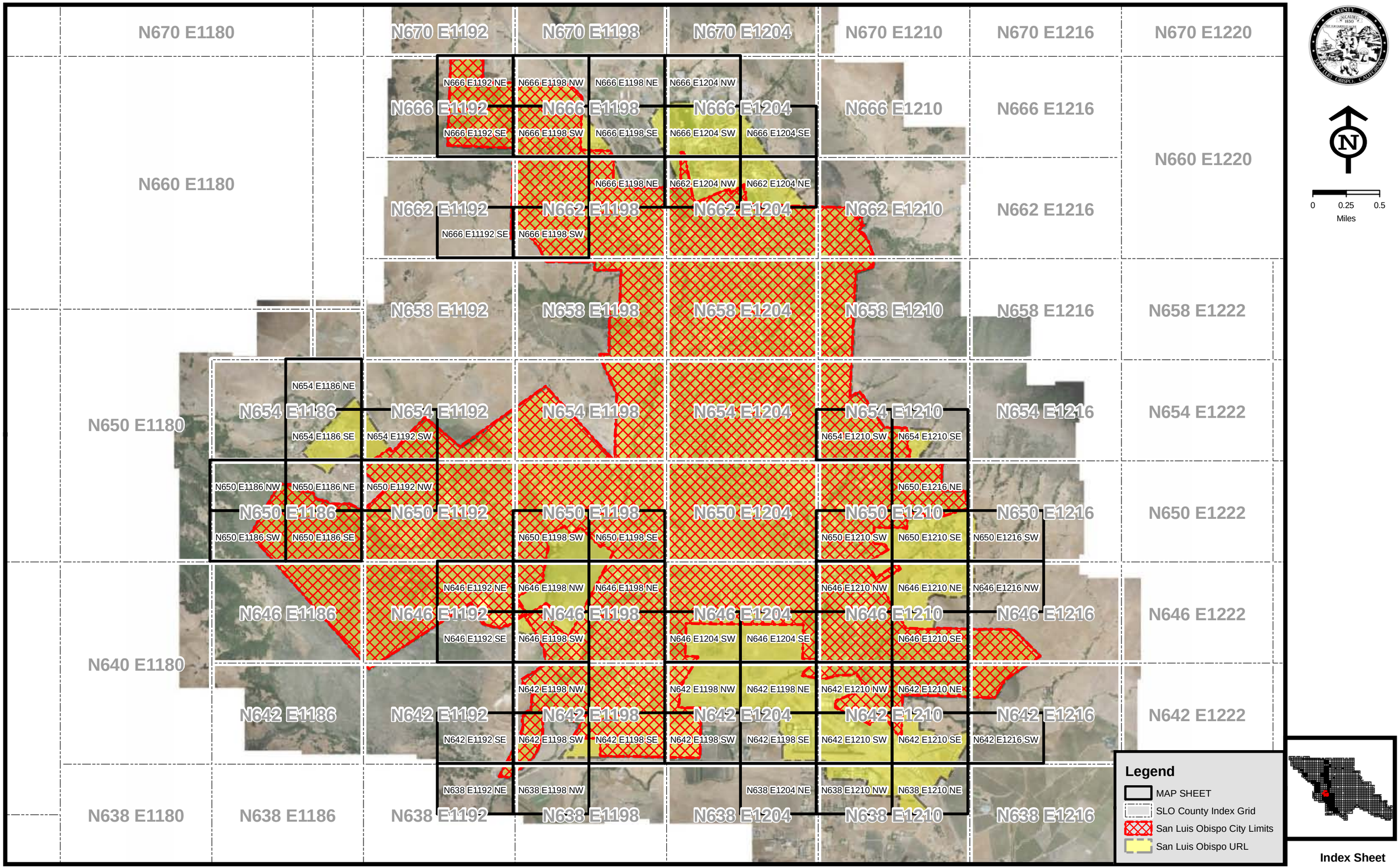

San Luis Obispo Urban Fringe - Storm Sewer Map - Index

San Luis Obispo County Department of Public Works

See Page 6

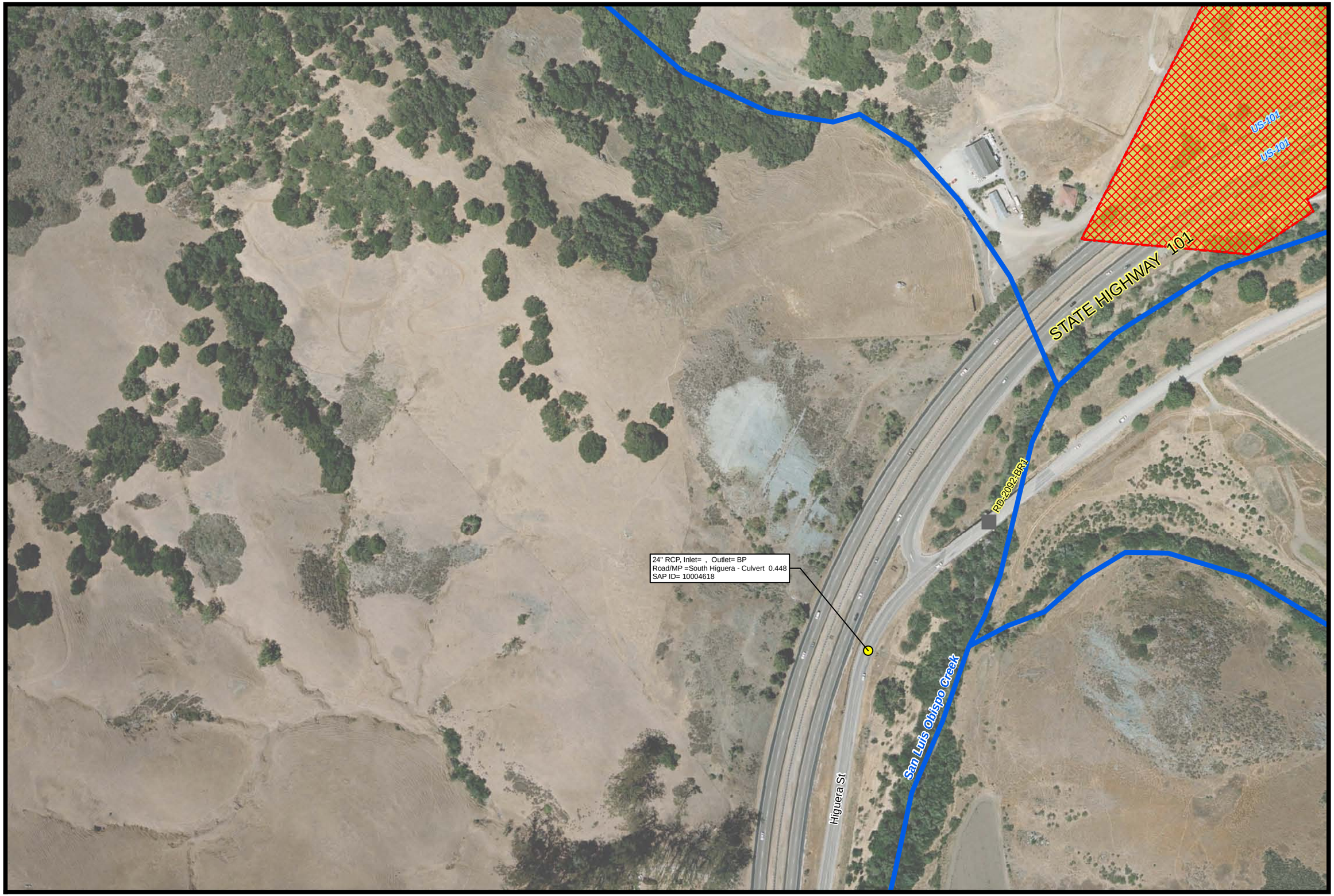

See Page 2

0 100 200
Feet

Legend

- CULVERT
- BRIDGE
- CREEK
- San Luis Obispo City Limits
- San Luis Obispo URL

N638 E1192 NE

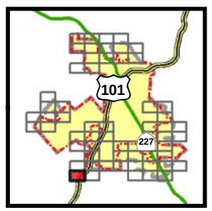

San Luis Obispo Urban Fringe - Storm Sewer Map

San Luis Obispo County Department of Public Works

See Page 7

See Page 1



N

0 100 200
Feet

Legend

- CULVERT
- BRIDGE
- CREEK
- San Luis Obispo City Limits
- San Luis Obispo URL

N638 E1198 NW

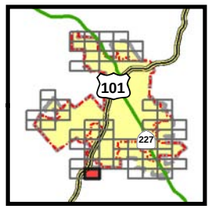

San Luis Obispo Urban Fringe - Storm Sewer Map

San Luis Obispo County Department of Public Works

See Page 10

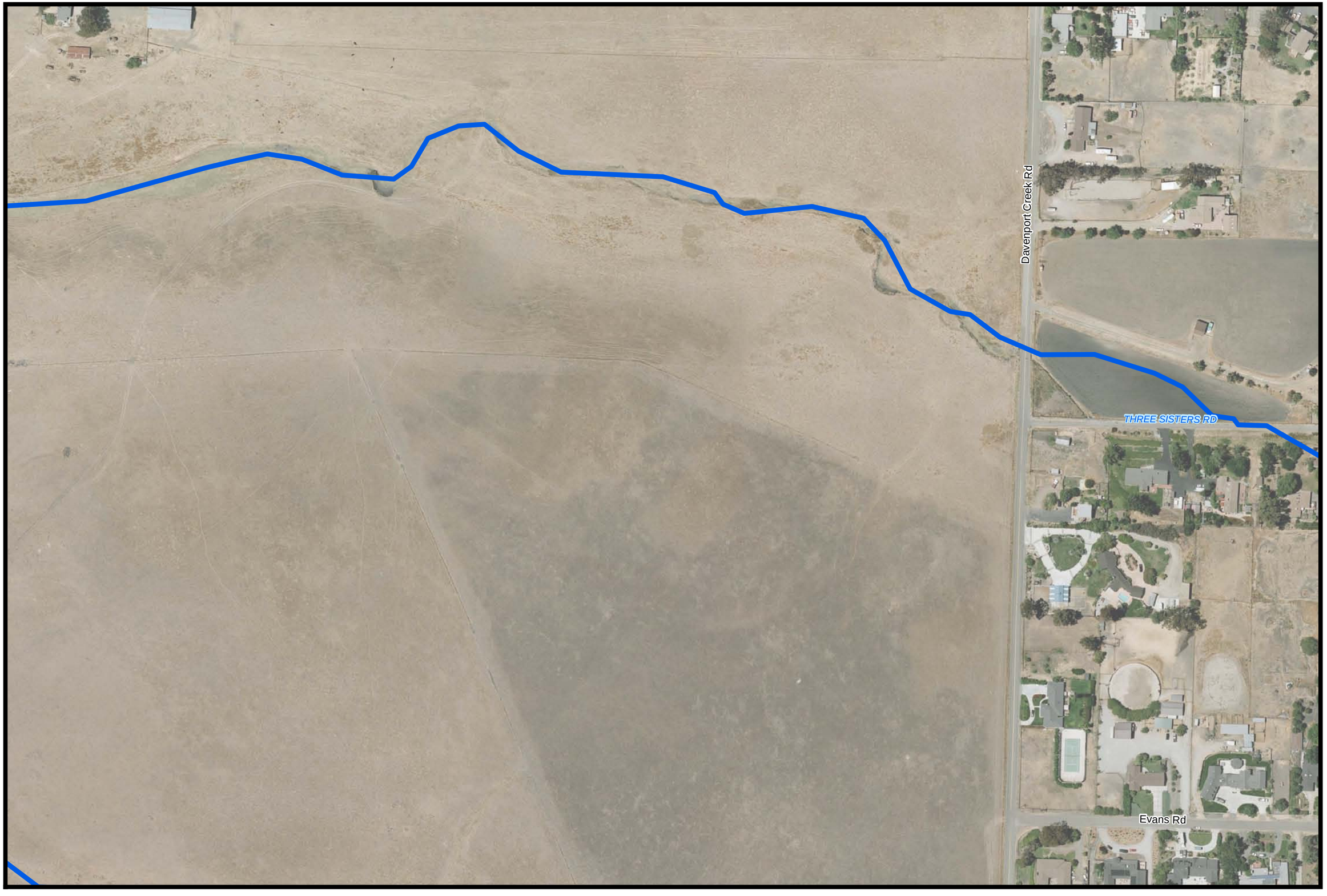

See Page 4

N

0 100 200
Feet

Legend

- CULVERT
- BRIDGE
- CREEK
- San Luis Obispo City Limits
- San Luis Obispo URL

N638 E1204 NE

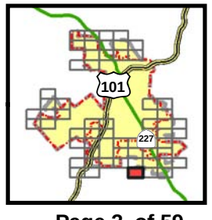

San Luis Obispo Urban Fringe - Storm Sewer Map

San Luis Obispo County Department of Public Works

See Page 11

See Page 3

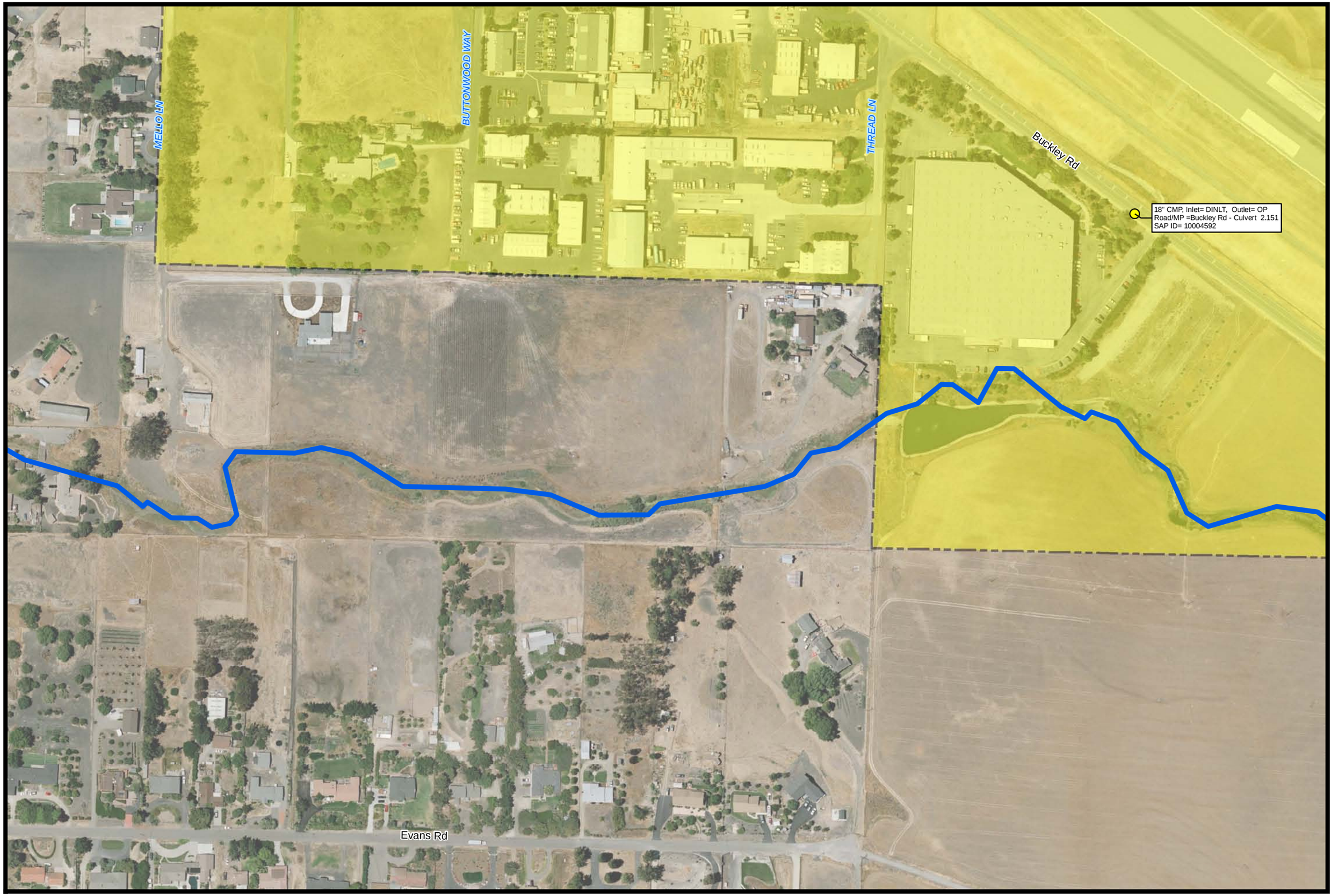

See Page 5

0 100 200
Feet

Legend

- CULVERT
- BRIDGE
- CREEK
- San Luis Obispo City Limits
- San Luis Obispo URL

N638 E1210 NW

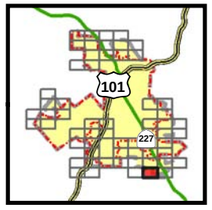

San Luis Obispo Urban Fringe - Storm Sewer Map

San Luis Obispo County Department of Public Works

See Page 12

See Page 4

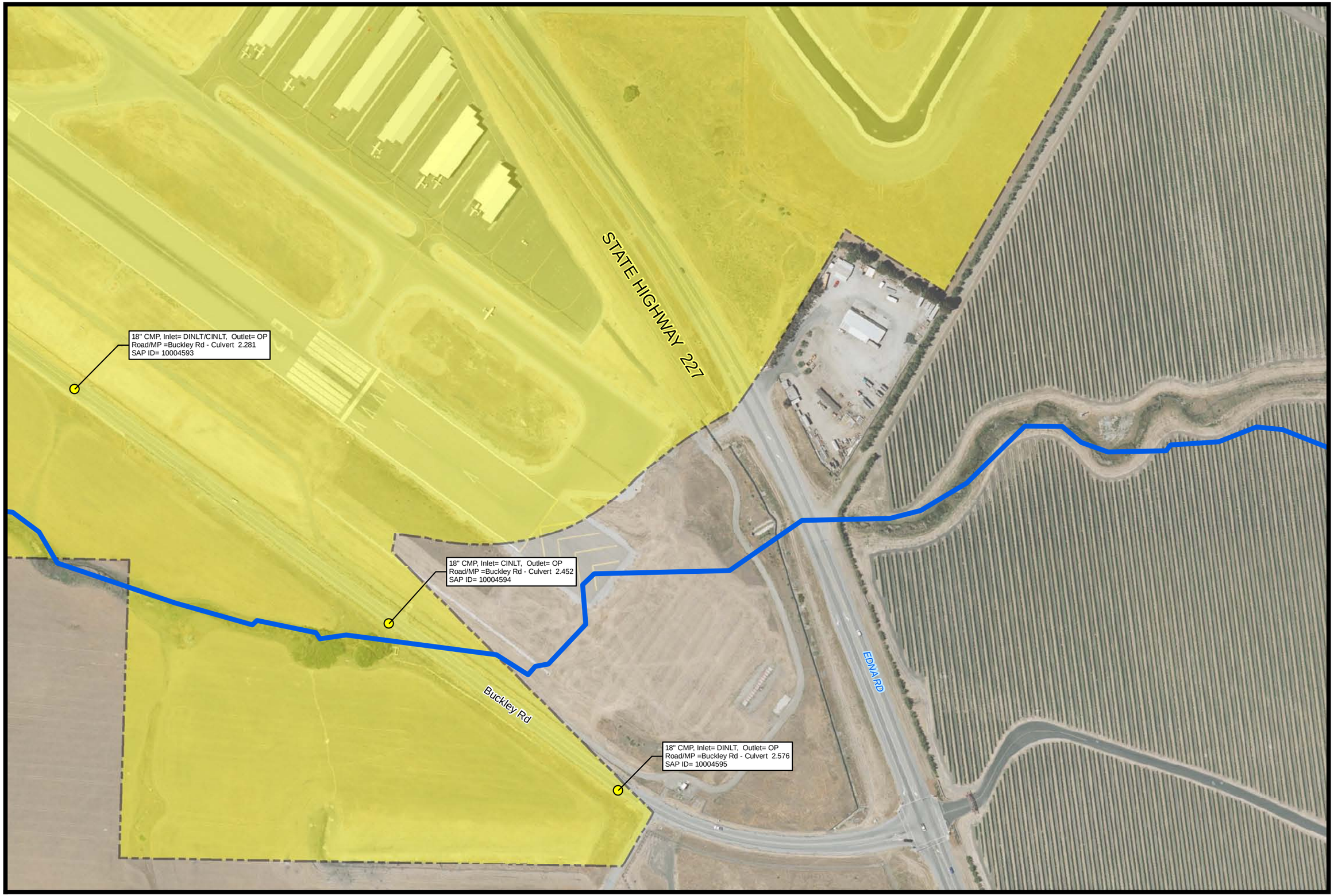

N

0 100 200
Feet

Legend

- CULVERT
- BRIDGE
- CREEK
- San Luis Obispo City Limits
- San Luis Obispo URL

N638 E1210 NE

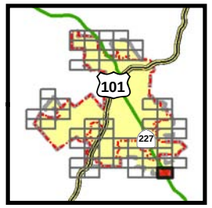

San Luis Obispo Urban Fringe - Storm Sewer Map

San Luis Obispo County Department of Public Works

0 100 200
Feet

Legend

- CULVERT
- BRIDGE
- CREEK
- San Luis Obispo City Limits
- San Luis Obispo URL

N642 E1192 SE

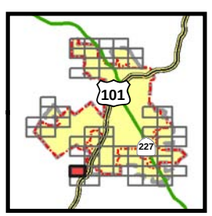

San Luis Obispo Urban Fringe - Storm Sewer Map

San Luis Obispo County Department of Public Works

See Page 14

See Page 6

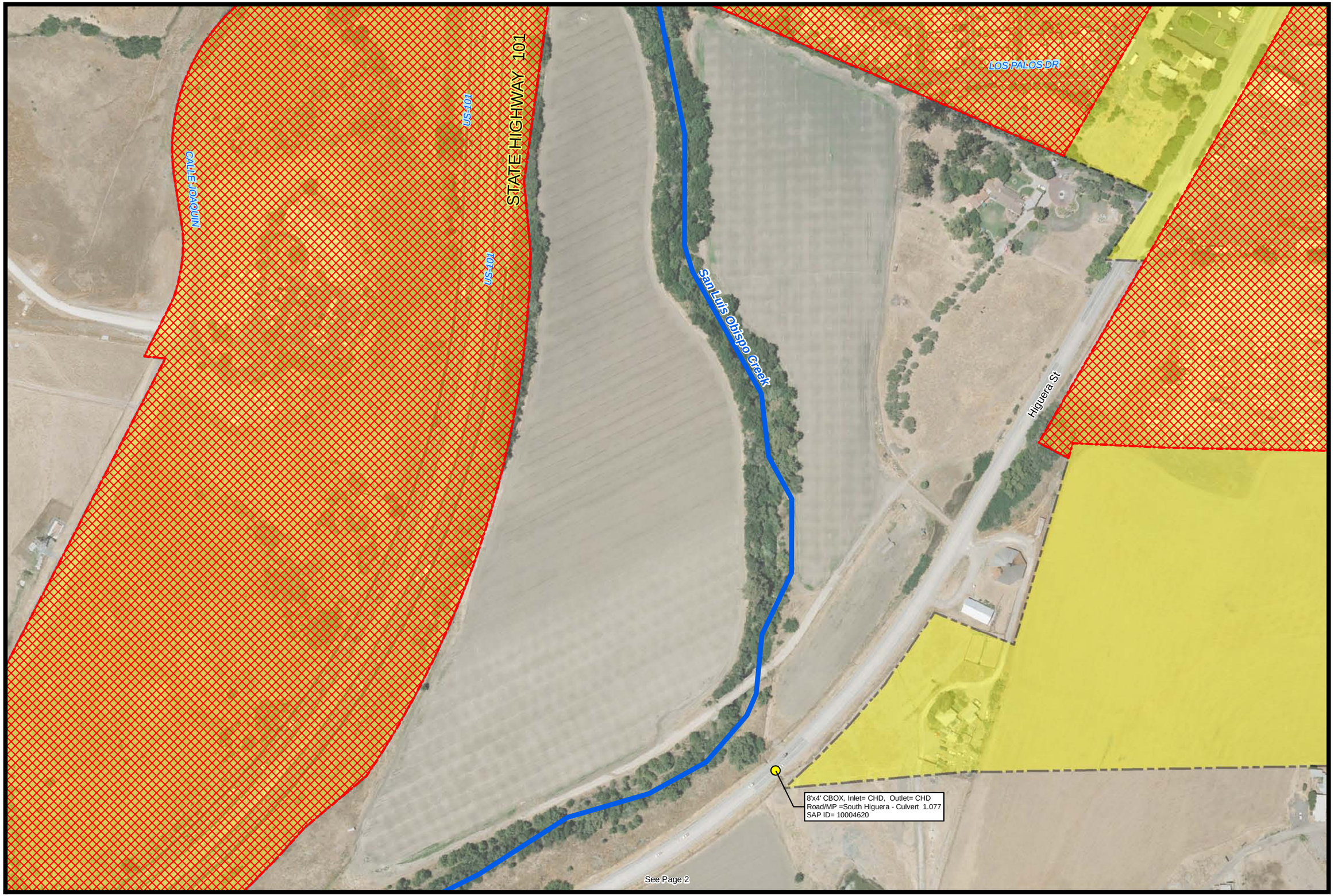

See Page 8

N

0 100 200
Feet

Legend

- CULVERT
- BRIDGE
- CREEK
- San Luis Obispo City Limits
- San Luis Obispo URL

N642 E1198 SW

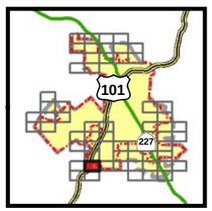

San Luis Obispo Urban Fringe - Storm Sewer Map

San Luis Obispo County Department of Public Works

See Page 7

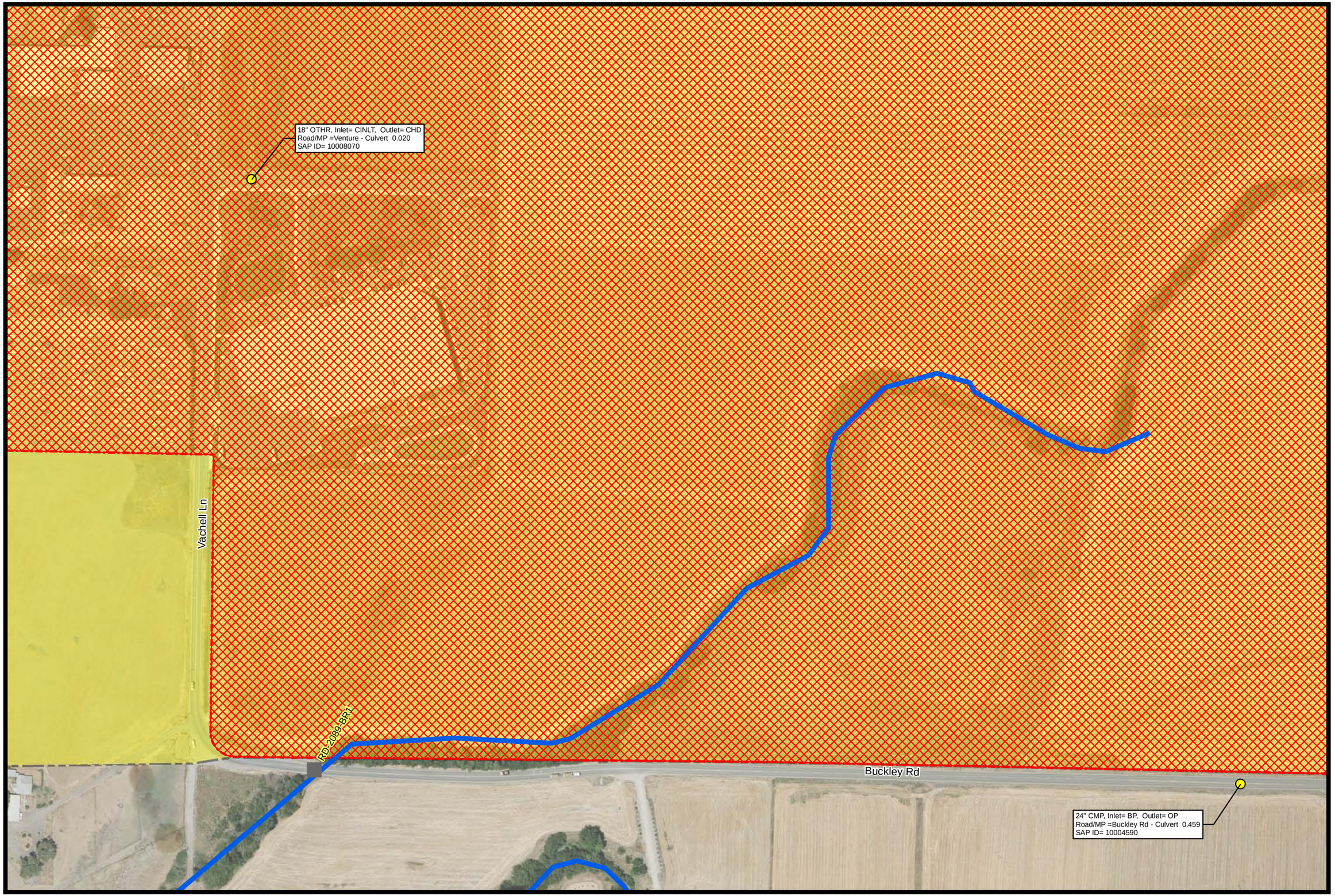

See Page 9

0 100 200
Feet

Legend

- CULVERT
- BRIDGE
- CREEK
- San Luis Obispo City Limits
- San Luis Obispo URL

N642 E1198 SE

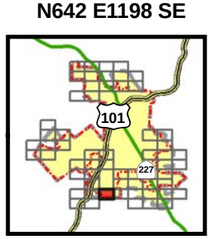

San Luis Obispo Urban Fringe - Storm Sewer Map

San Luis Obispo County Department of Public Works

See Page 15

See Page 8

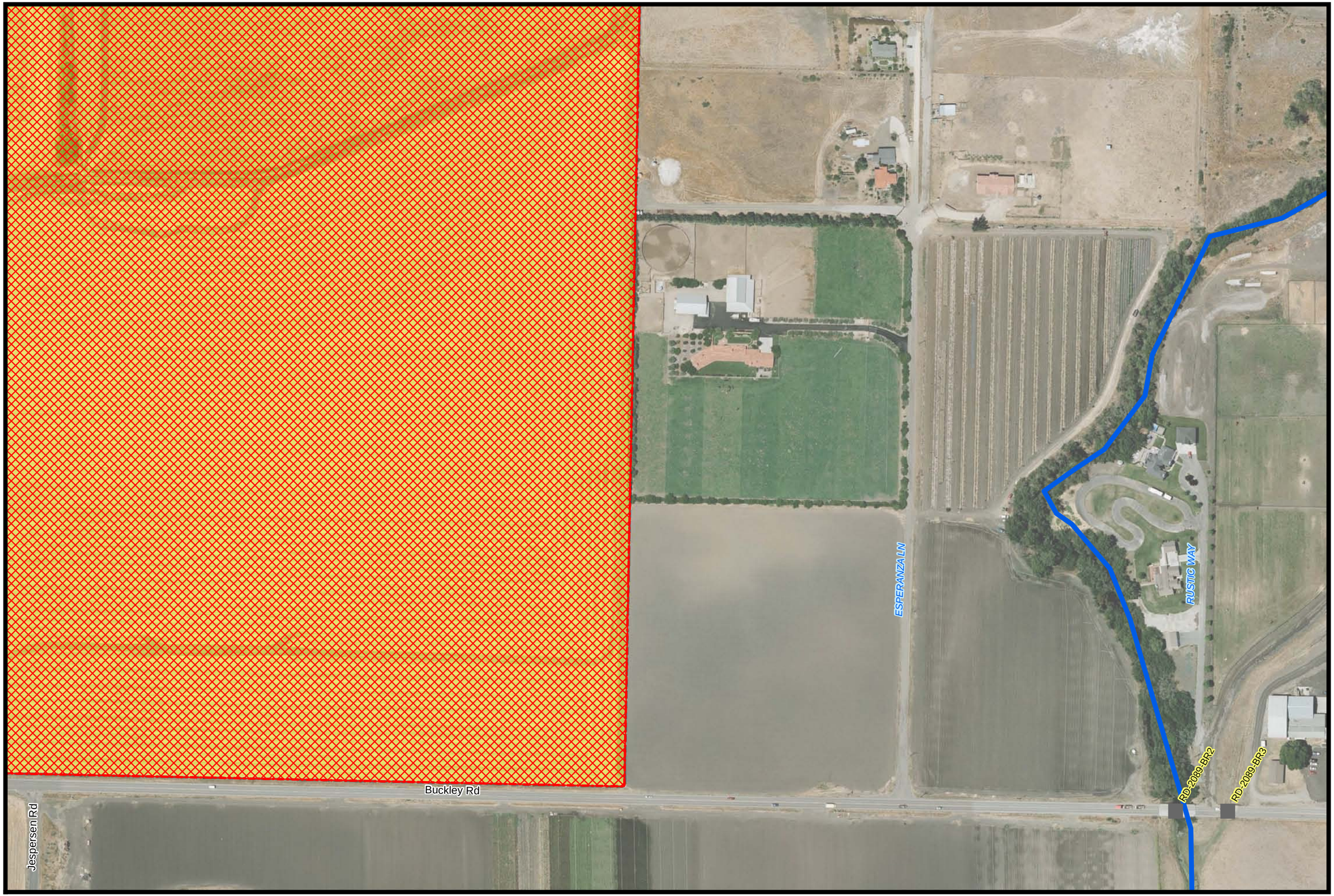

See Page 10

0 100 200
Feet

Legend

- CULVERT
- BRIDGE
- CREEK
- San Luis Obispo City Limits
- San Luis Obispo URL

N642 E1198 SW

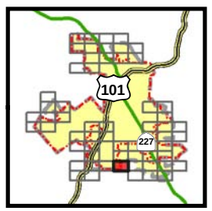

San Luis Obispo Urban Fringe - Storm Sewer Map

San Luis Obispo County Department of Public Works

See Page 16

See Page 9

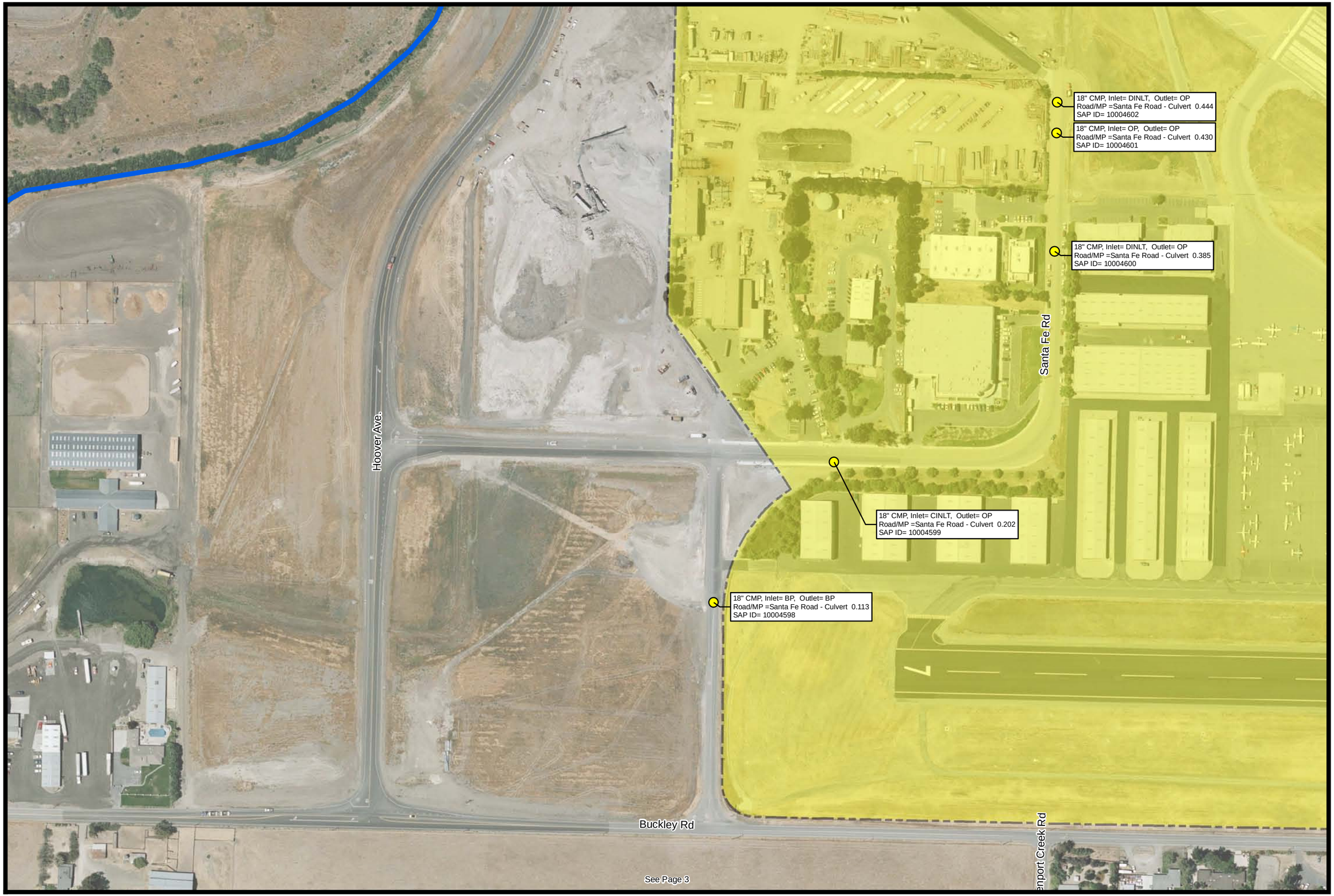

See Page 11

0 100 200
Feet

Legend

- CULVERT
- BRIDGE
- CREEK
- San Luis Obispo City Limits
- San Luis Obispo URL

N642 E1198 SE

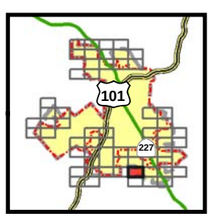

San Luis Obispo Urban Fringe - Storm Sewer Map

San Luis Obispo County Department of Public Works

See Page 17

See Page 10

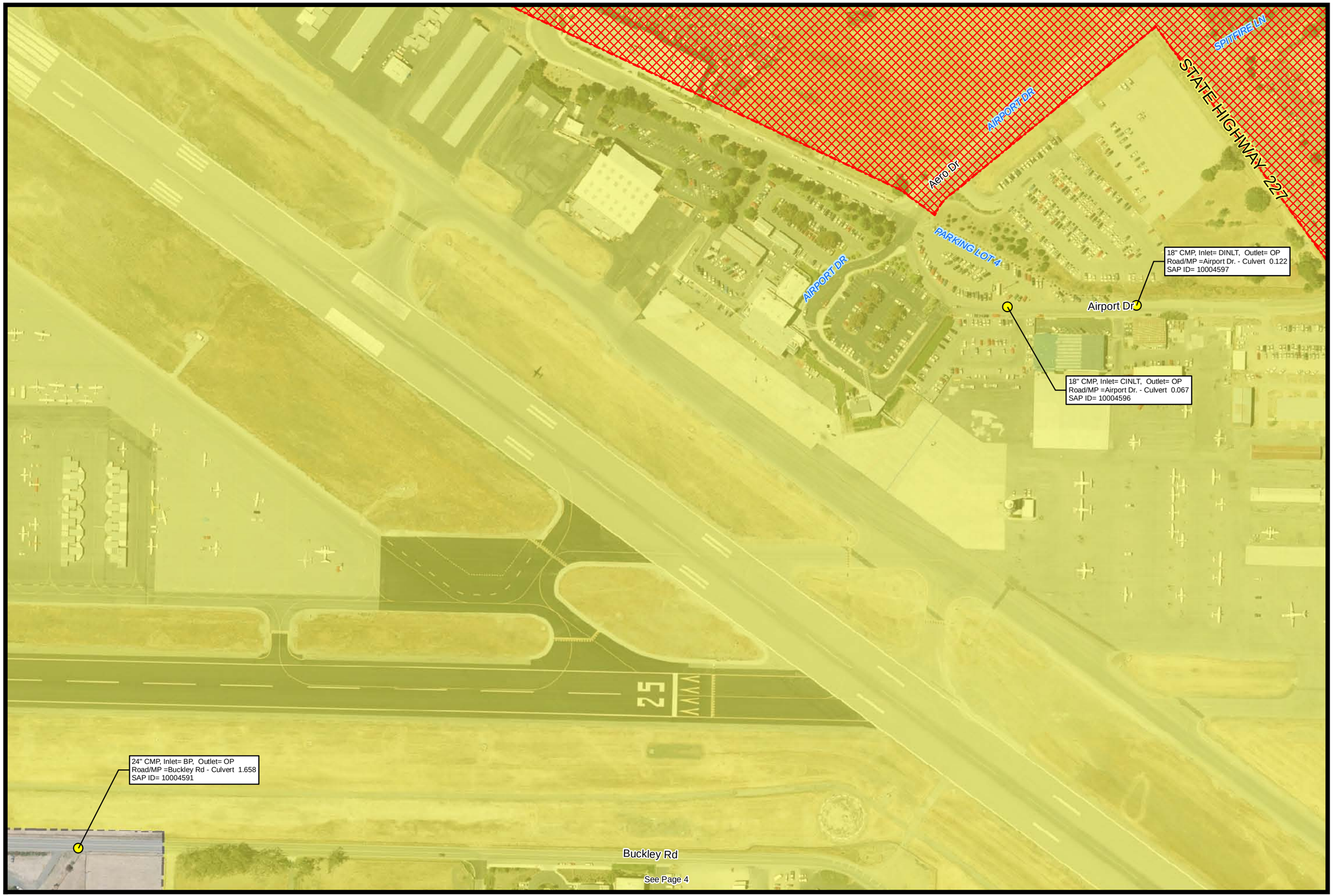

See Page 12

N

0 100 200
Feet

Legend

- CULVERT
- BRIDGE
- CREEK
- San Luis Obispo City Limits
- San Luis Obispo URL

N642 E1210 SW

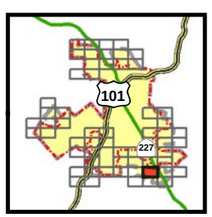

San Luis Obispo Urban Fringe - Storm Sewer Map

San Luis Obispo County Department of Public Works

See Page 18

See Page 11

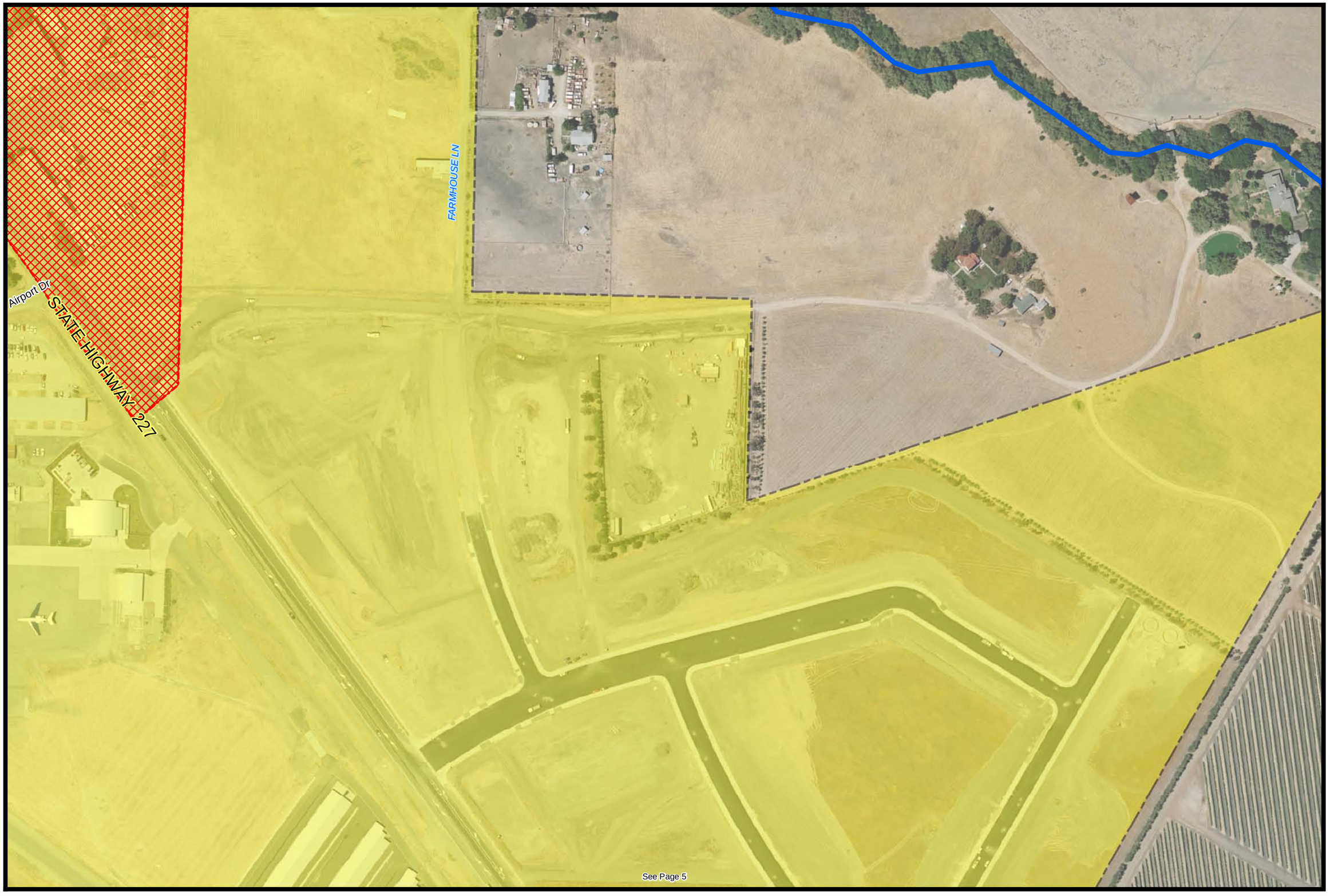

See Page 5

See Page 13

0 100 200
Feet

Legend

- CULVERT
- BRIDGE
- CREEK
- San Luis Obispo City Limits
- San Luis Obispo URL

N642 E1210 SE

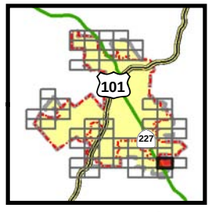

San Luis Obispo Urban Fringe - Storm Sewer Map

San Luis Obispo County Department of Public Works

See Page 12

N

0 100 200
Feet

Legend

- CULVERT
- BRIDGE
- CREEK
- San Luis Obispo City Limits
- San Luis Obispo URL

N642 E1216 SW

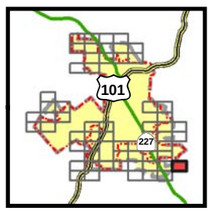

San Luis Obispo Urban Fringe - Storm Sewer Map

San Luis Obispo County Department of Public Works

See Page 20

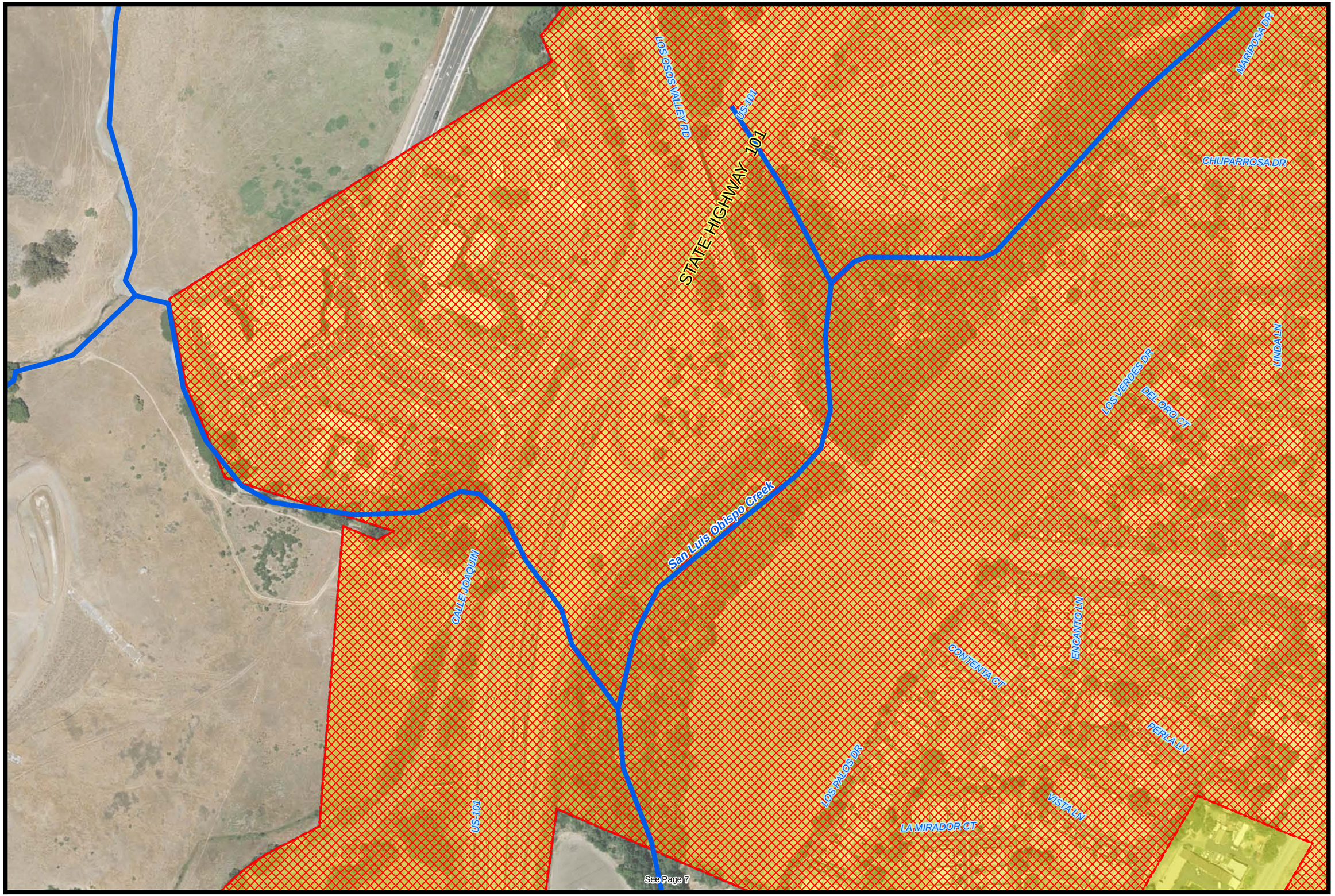

0 100 200
Feet

Legend

- CULVERT
- BRIDGE
- CREEK
- San Luis Obispo City Limits
- San Luis Obispo URL

N642 E1198 NW

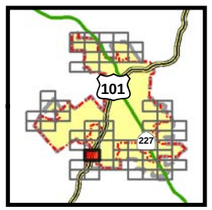

San Luis Obispo Urban Fringe - Storm Sewer Map

San Luis Obispo County Department of Public Works

See Page 21

See Page 16

0 100 200
Feet

Legend

- CULVERT
- BRIDGE
- CREEK
- San Luis Obispo City Limits
- San Luis Obispo URL

N642 E1198 NW

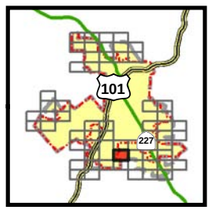

San Luis Obispo Urban Fringe - Storm Sewer Map

San Luis Obispo County Department of Public Works

See Page 22

See Page 15

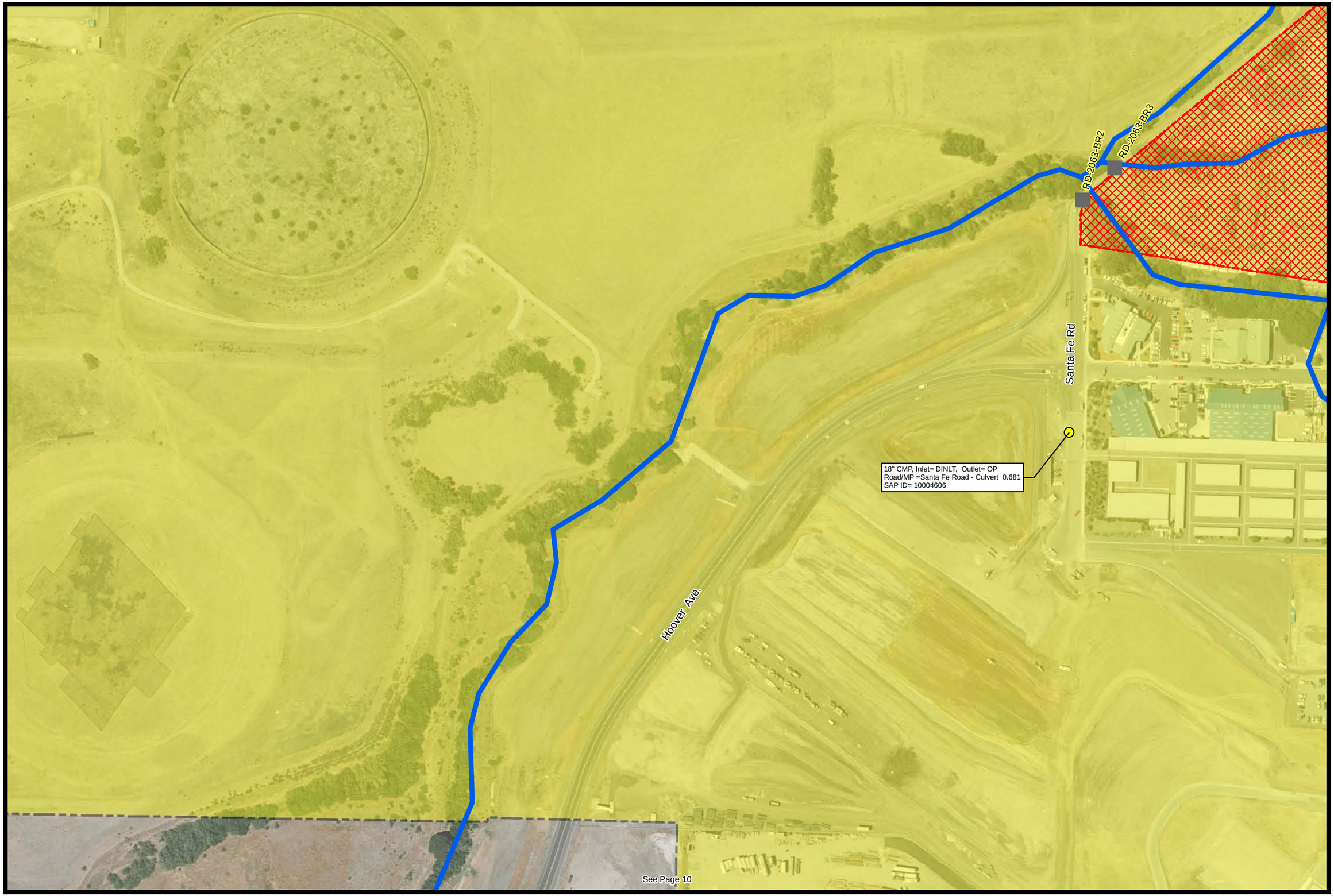

See Page 17

0 100 200
Feet

Legend

- CULVERT
- BRIDGE
- CREEK
- San Luis Obispo City Limits
- San Luis Obispo URL

N642 E1198 NE

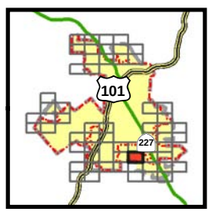

San Luis Obispo Urban Fringe - Storm Sewer Map

San Luis Obispo County Department of Public Works

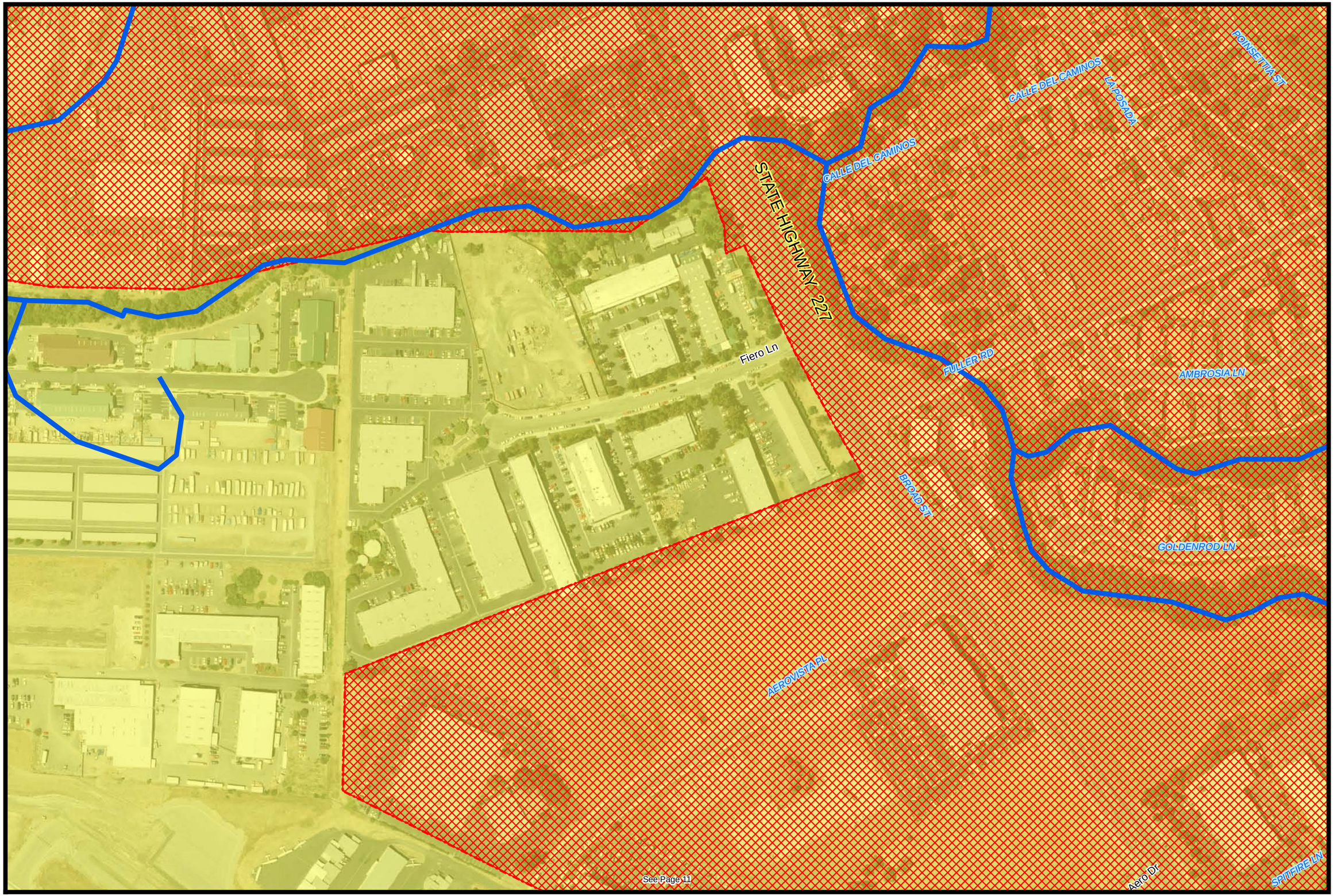

See Page 16

See Page 18

0 100 200
Feet

Legend

- CULVERT
- BRIDGE
- CREEK
- San Luis Obispo City Limits
- San Luis Obispo URL

N642 E1210 NW

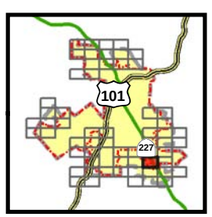

San Luis Obispo Urban Fringe - Storm Sewer Map

San Luis Obispo County Department of Public Works

See Page 23

See Page 17

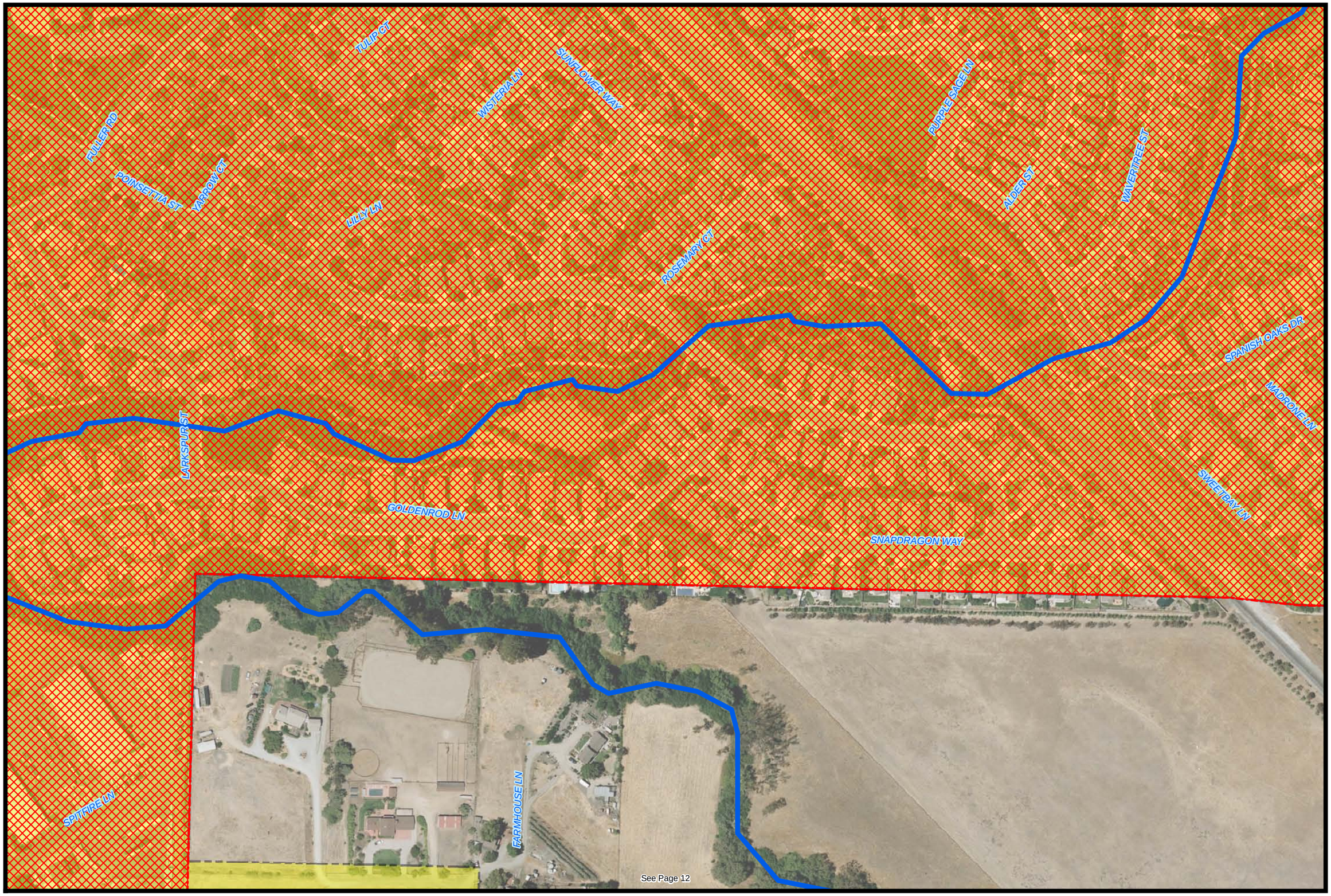

0 100 200
Feet

Legend

- CULVERT
- BRIDGE
- CREEK
- San Luis Obispo City Limits
- San Luis Obispo URL

N642 E1210 NE

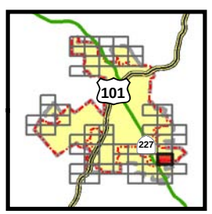

San Luis Obispo Urban Fringe - Storm Sewer Map

San Luis Obispo County Department of Public Works

See Page 24

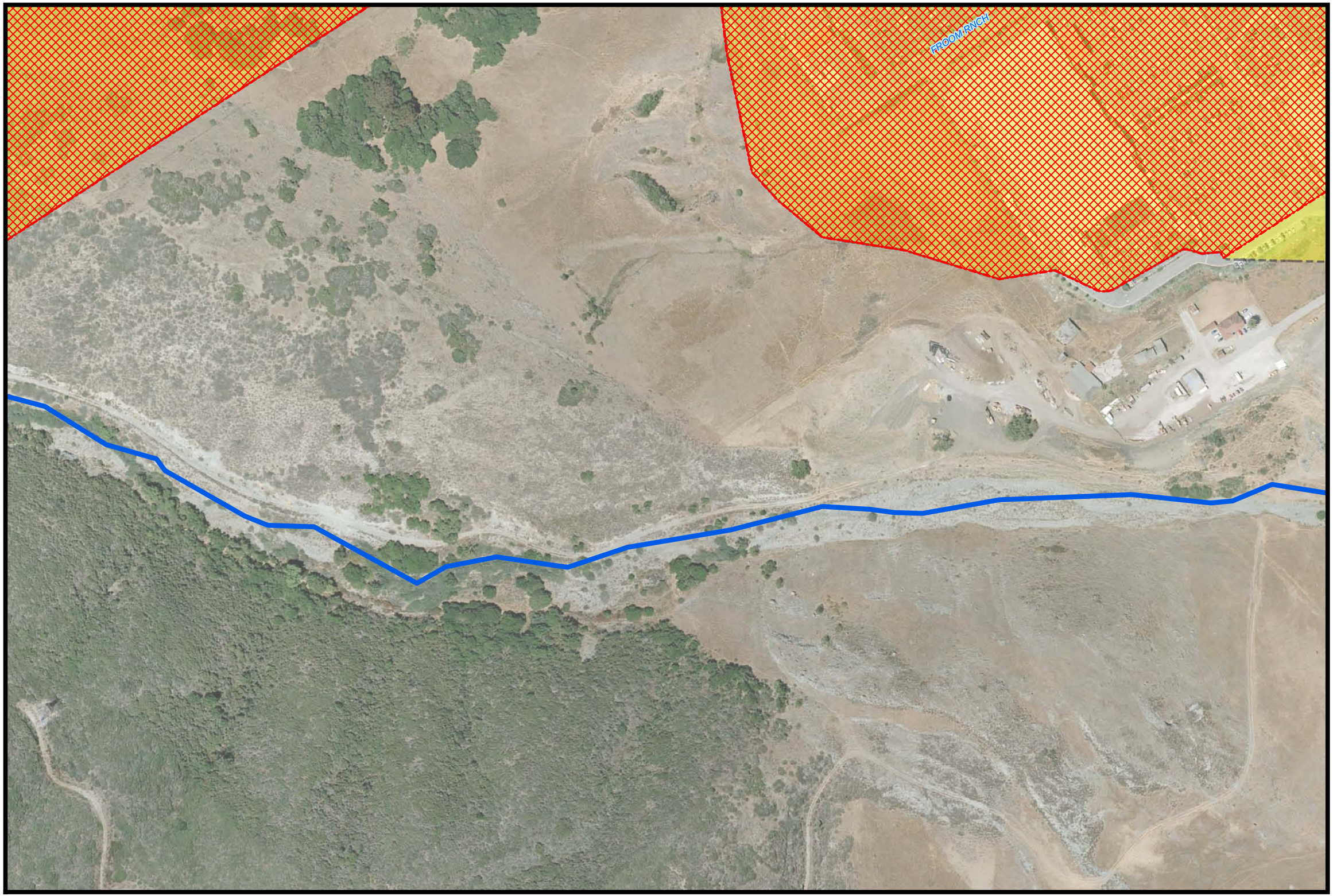

See Page 20

0 100 200
Feet

Legend

- CULVERT
- BRIDGE
- CREEK
- San Luis Obispo City Limits
- San Luis Obispo URL

N646 E1192 SE

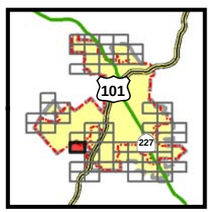

San Luis Obispo Urban Fringe - Storm Sewer Map

San Luis Obispo County Department of Public Works

See Page 25

See Page 19

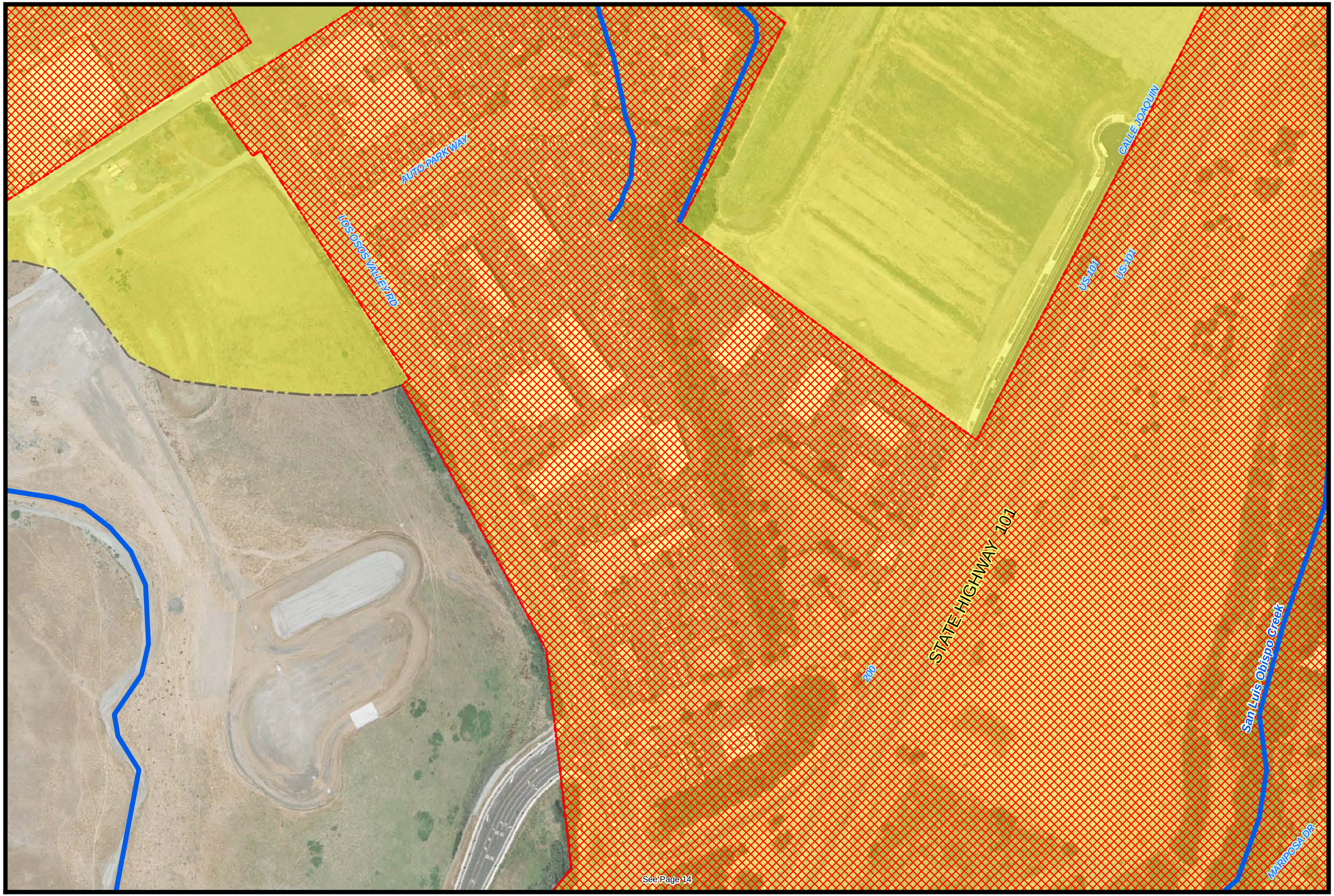

0 100 200
Feet

Legend

- CULVERT
- BRIDGE
- CREEK
- San Luis Obispo City Limits
- San Luis Obispo URL

N646 E1198 SW

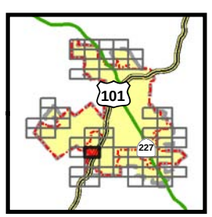

San Luis Obispo Urban Fringe - Storm Sewer Map

San Luis Obispo County Department of Public Works

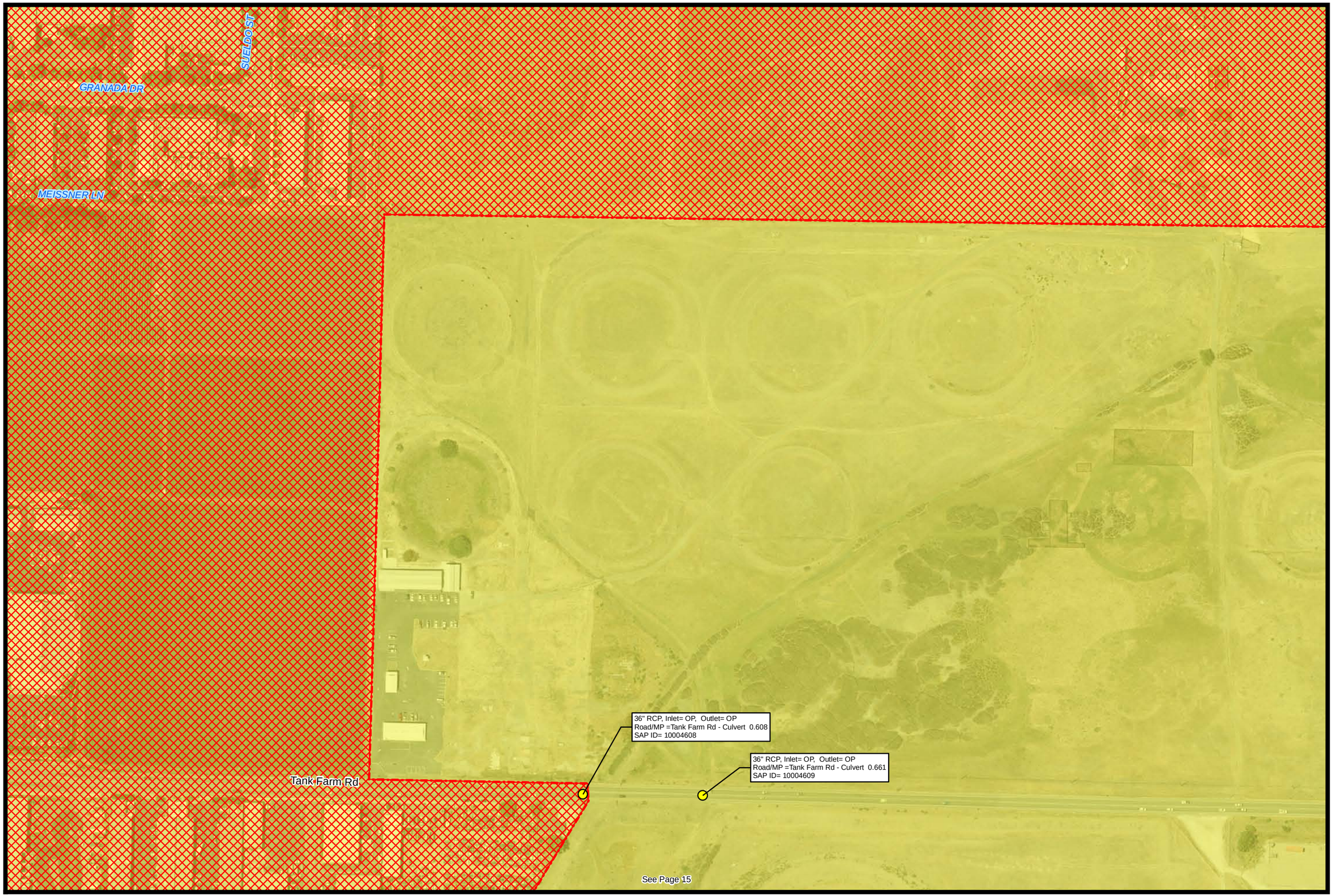

0 100 200
Feet

See Page 22

Legend

- CULVERT
- BRIDGE
- CREEK
- San Luis Obispo City Limits
- San Luis Obispo URL

N646 E1204 SW

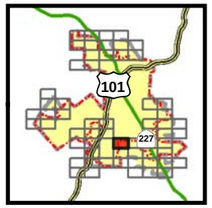

San Luis Obispo Urban Fringe - Storm Sewer Map

San Luis Obispo County Department of Public Works

See Page 21

N

0 100 200
Feet

Legend

- CULVERT
- BRIDGE
- CREEK
- San Luis Obispo City Limits
- San Luis Obispo URL

N646 E1204 SE

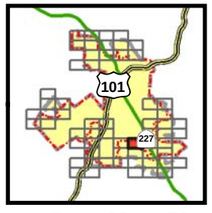

San Luis Obispo Urban Fringe - Storm Sewer Map

San Luis Obispo County Department of Public Works

See Page 28

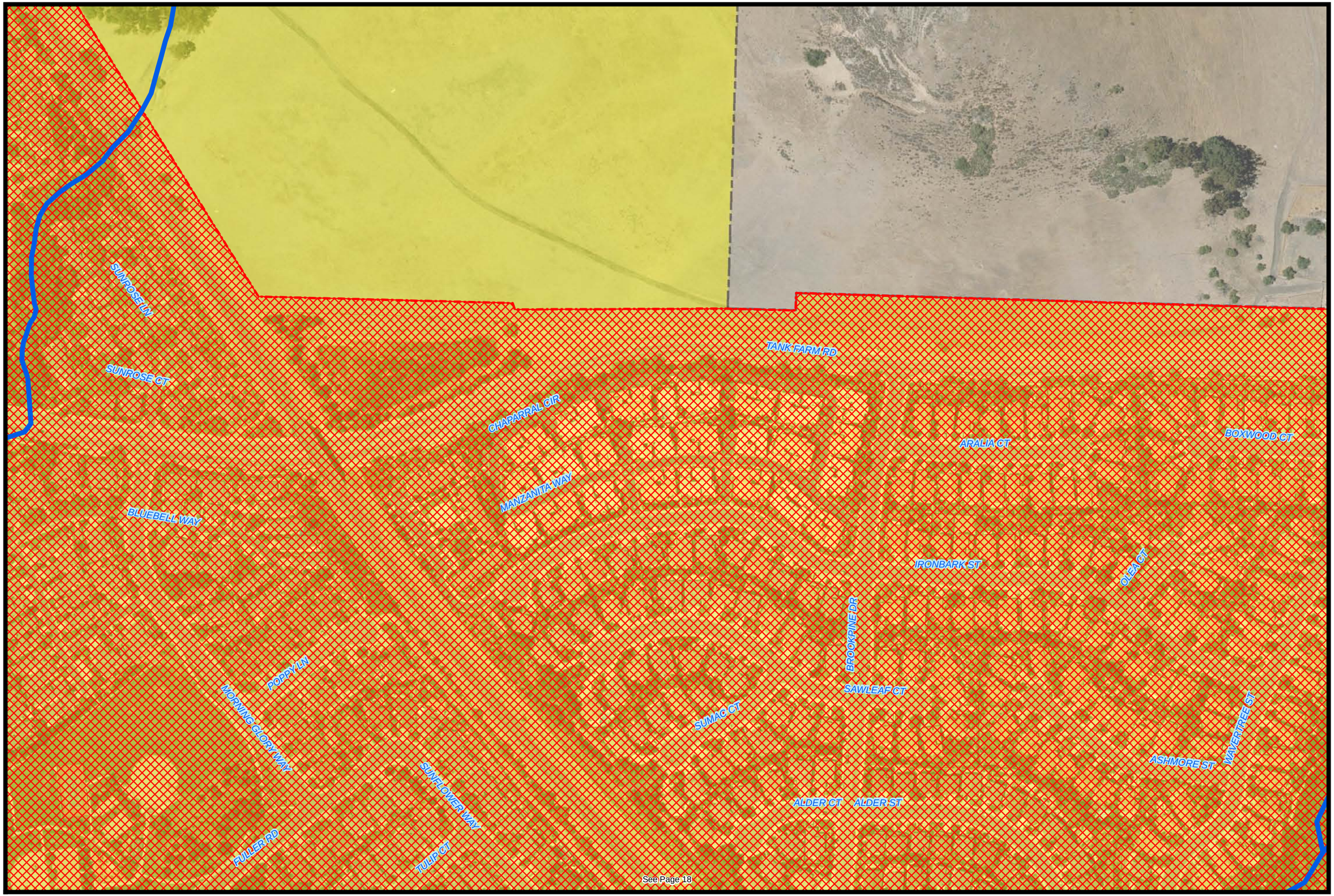

0 100 200
Feet

Legend

- CULVERT
- BRIDGE
- CREEK
- San Luis Obispo City Limits
- San Luis Obispo URL

N646 E1210 SE

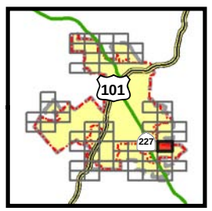

San Luis Obispo Urban Fringe - Storm Sewer Map

San Luis Obispo County Department of Public Works

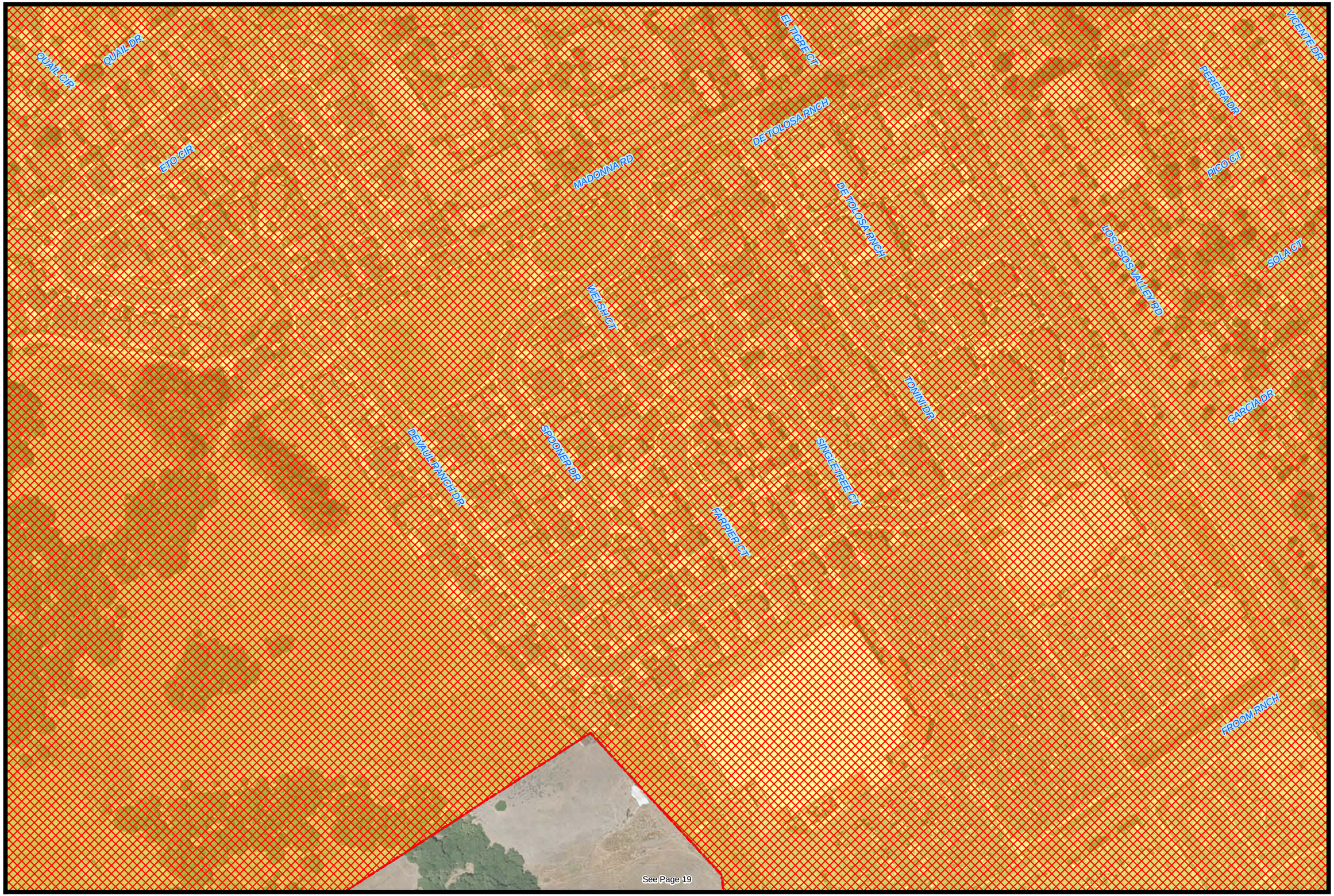

See Page 25

0 100 200
Feet

Legend

- CULVERT
- BRIDGE
- CREEK
- San Luis Obispo City Limits
- San Luis Obispo URL

N646 E1192 NE

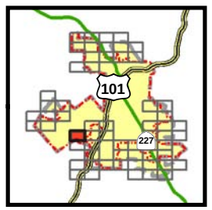

San Luis Obispo Urban Fringe - Storm Sewer Map

San Luis Obispo County Department of Public Works

See Page 32

See Page 24

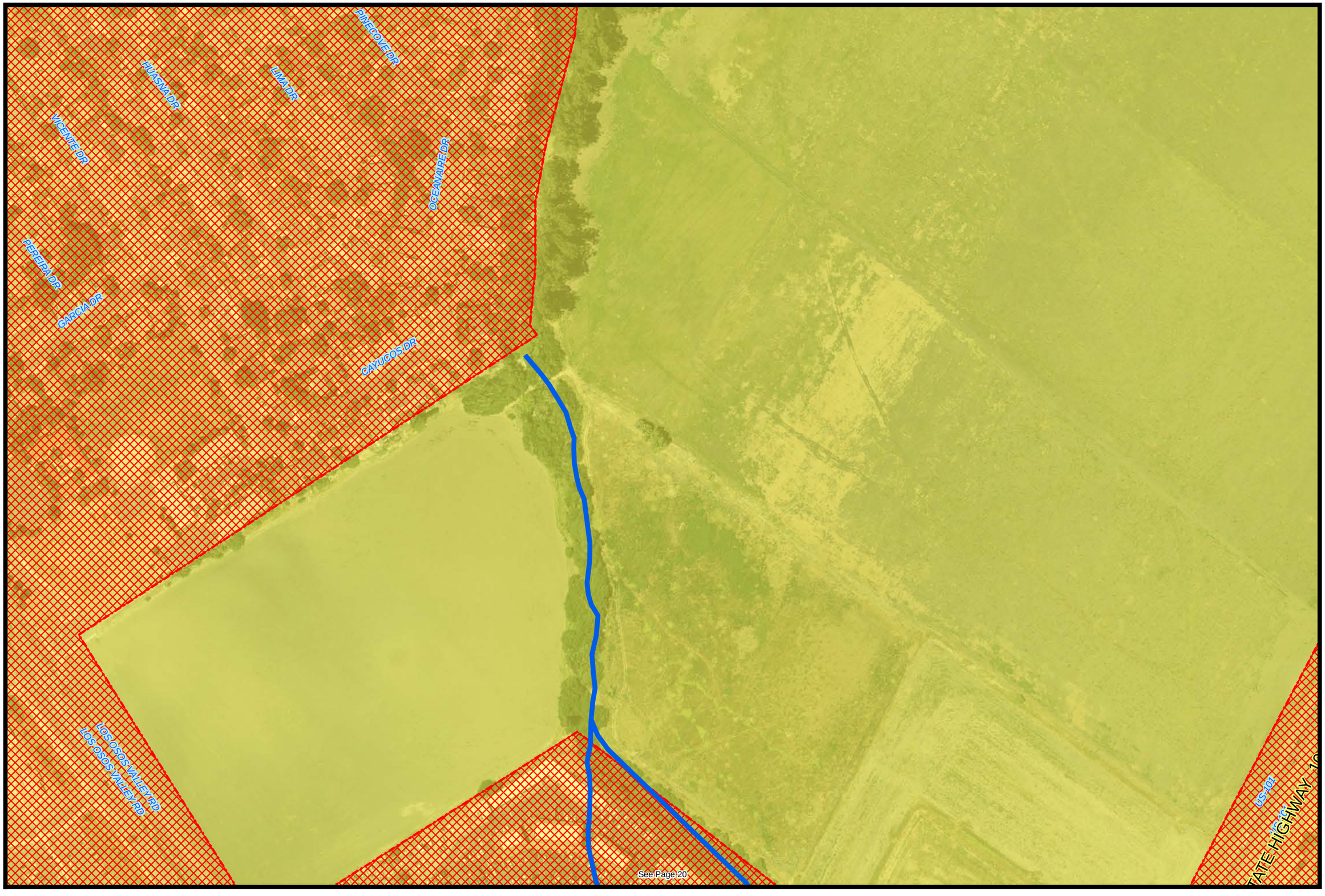

See Page 26

0 100 200
Feet

Legend

- CULVERT
- BRIDGE
- CREEK
- San Luis Obispo City Limits
- San Luis Obispo URL

N646 E1198 NW

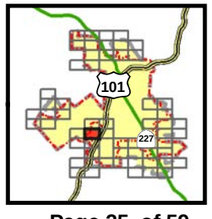

San Luis Obispo Urban Fringe - Storm Sewer Map

San Luis Obispo County Department of Public Works

See Page 33

See Page 25

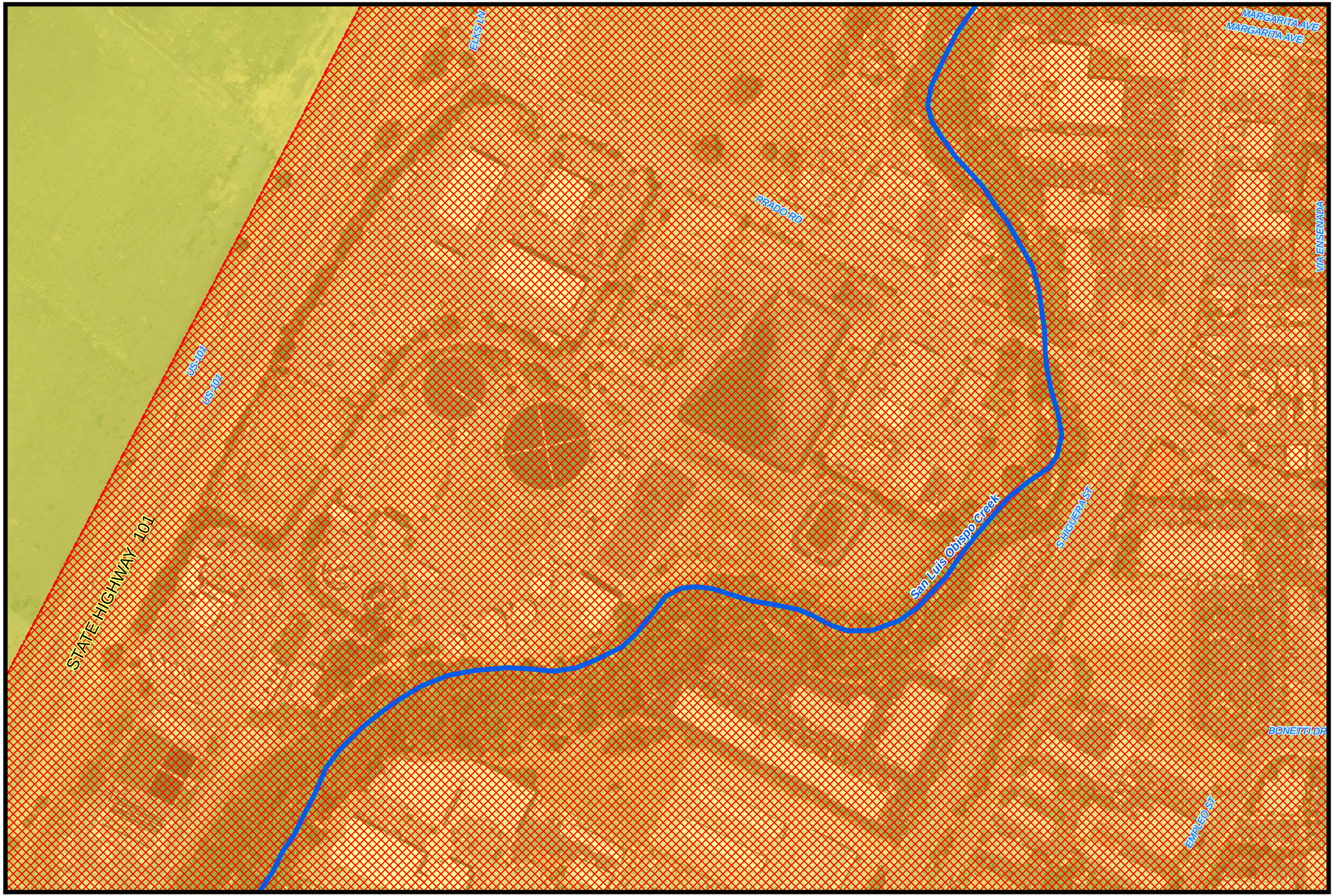

0 100 200
Feet

Legend

- CULVERT
- BRIDGE
- CREEK
- San Luis Obispo City Limits
- San Luis Obispo URL

N646 E1198 NE

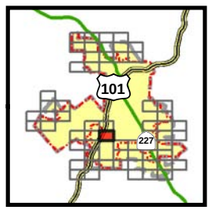

San Luis Obispo Urban Fringe - Storm Sewer Map

San Luis Obispo County Department of Public Works

See Page 34

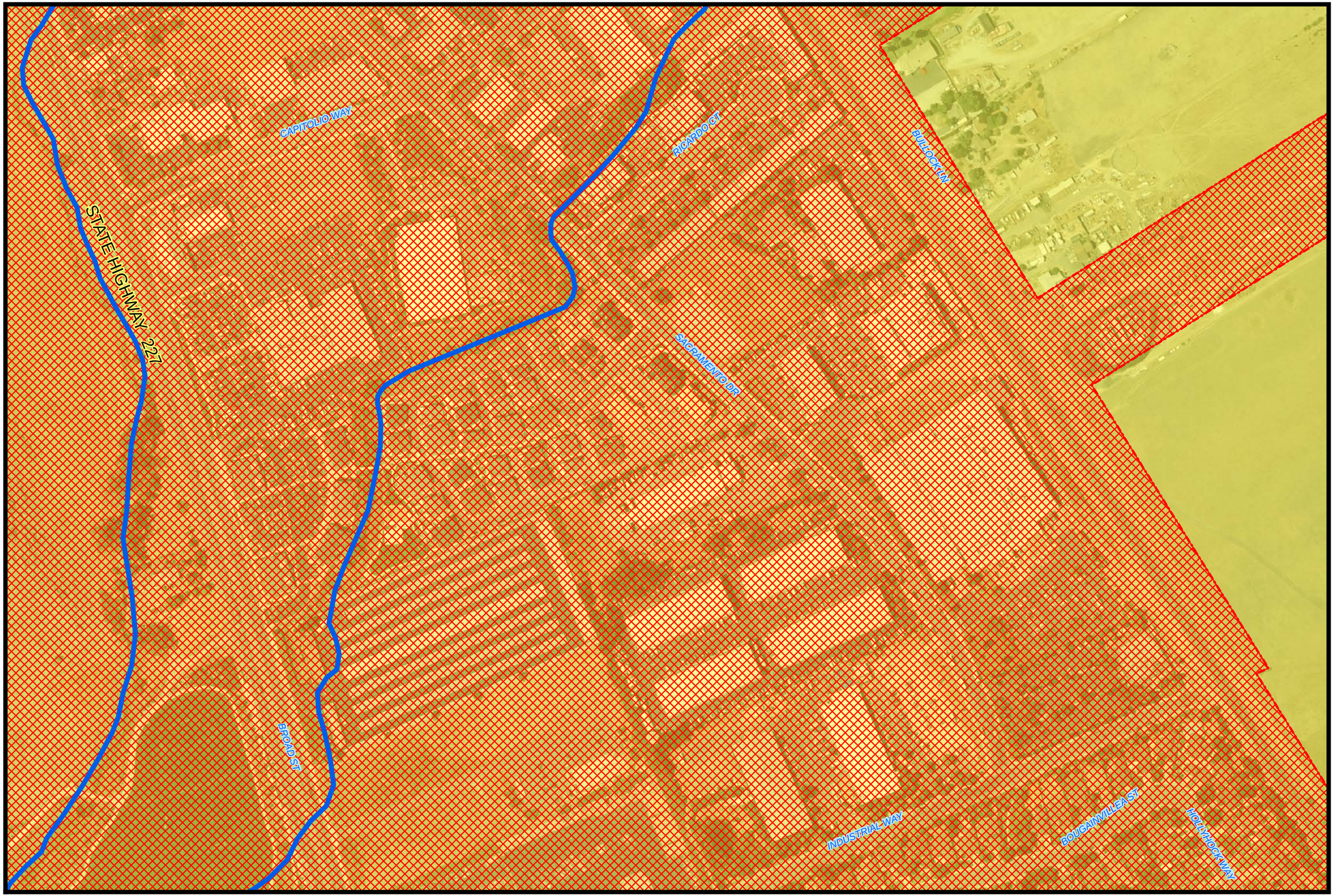

See Page 28

0 100 200
Feet

Legend

- CULVERT
- BRIDGE
- CREEK
- San Luis Obispo City Limits
- San Luis Obispo URL

N646 E1210 NW

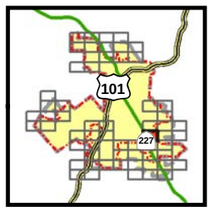

San Luis Obispo Urban Fringe - Storm Sewer Map

San Luis Obispo County Department of Public Works

See Page 35

See Page 27

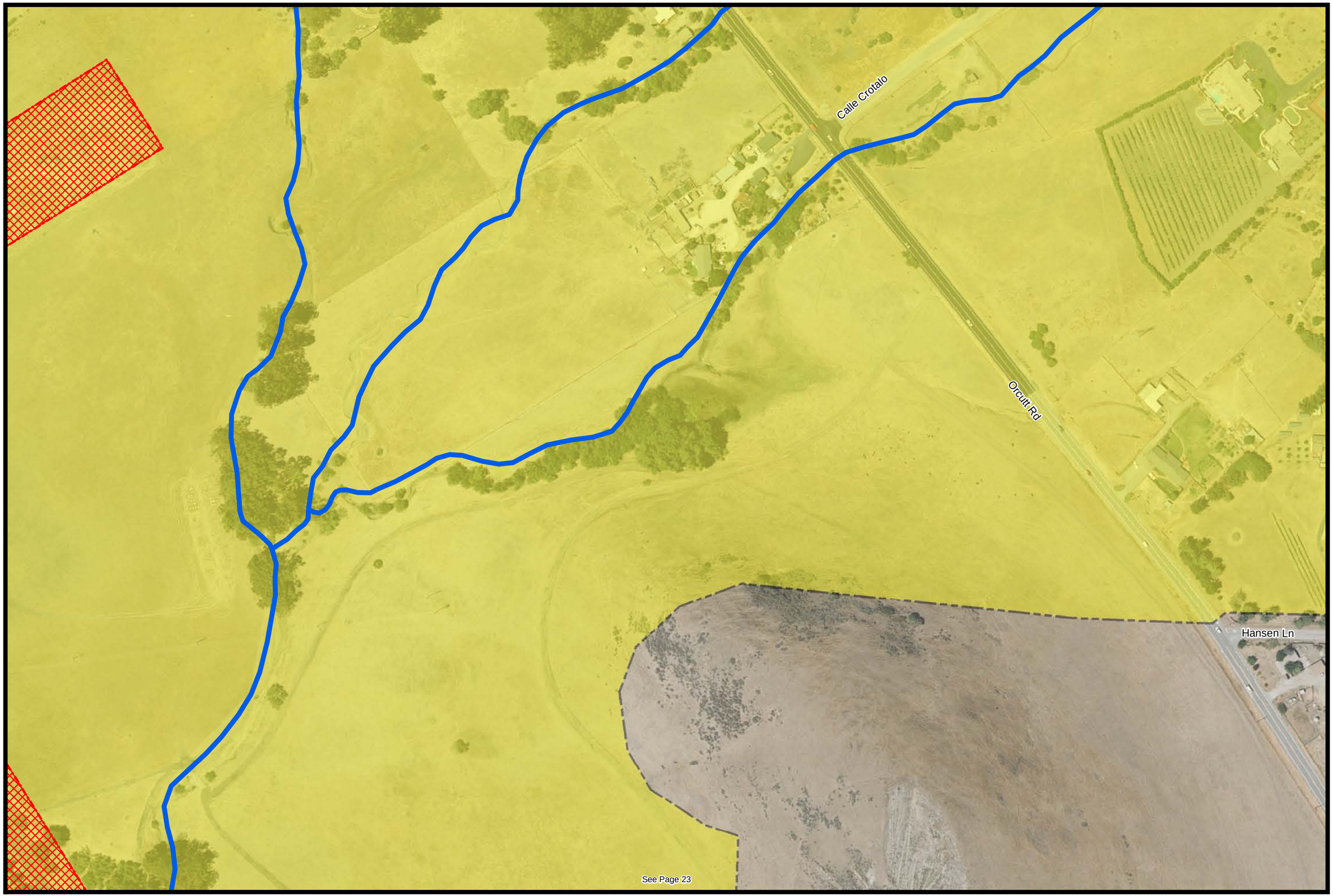

See Page 29

0 100 200
Feet

Legend

- CULVERT
- BRIDGE
- CREEK
- San Luis Obispo City Limits
- San Luis Obispo URL

N646 E1210 NE

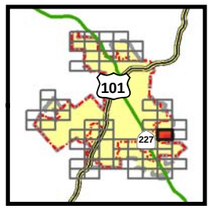

San Luis Obispo Urban Fringe - Storm Sewer Map

San Luis Obispo County Department of Public Works

See Page 36

See Page 28

N

0 100 200
Feet

Legend

- CULVERT
- BRIDGE
- CREEK
- San Luis Obispo City Limits
- San Luis Obispo URL

N646 E1216 NW

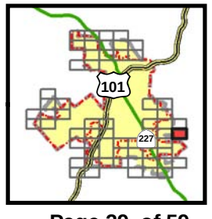

San Luis Obispo Urban Fringe - Storm Sewer Map

San Luis Obispo County Department of Public Works

See Page 37

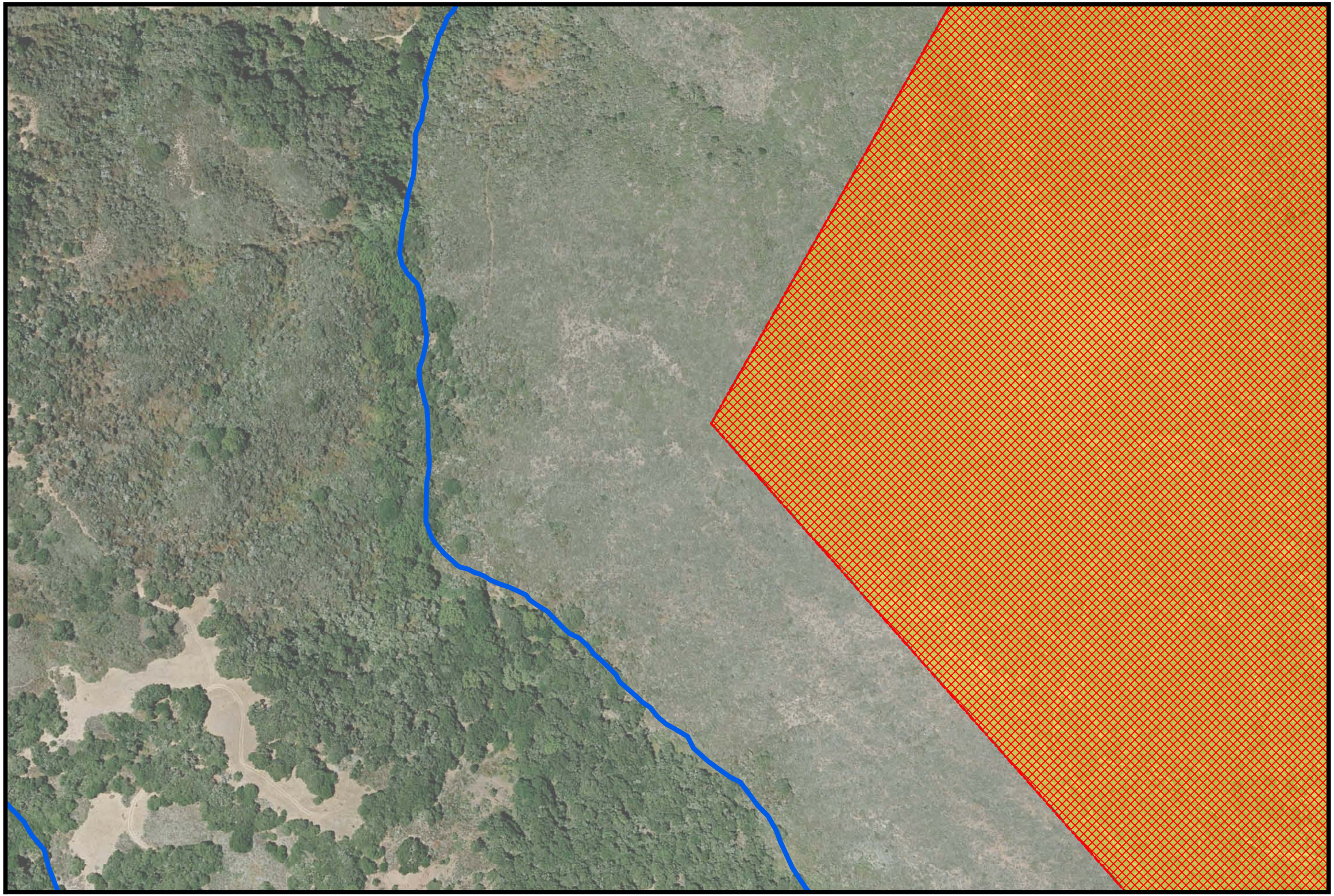

0 100 200
Feet

See Page 31

Legend

- CULVERT
- BRIDGE
- CREEK
- San Luis Obispo City Limits
- San Luis Obispo URL

N650 E1186 SW

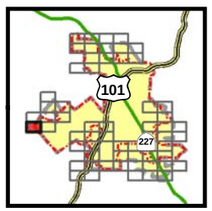

San Luis Obispo Urban Fringe - Storm Sewer Map
San Luis Obispo County Department of Public Works

See Page 38

See Page 30

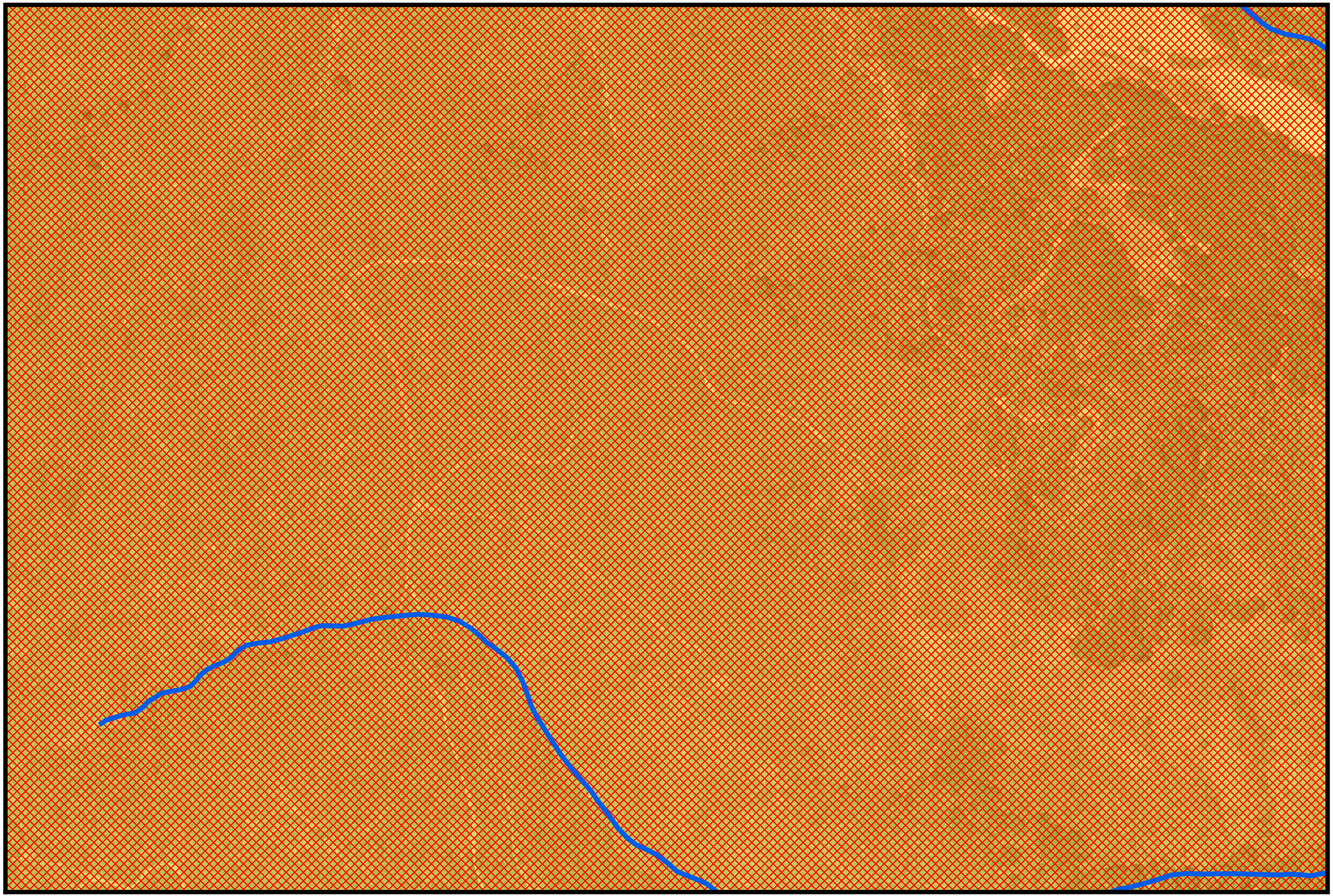

0 100 200
Feet

Legend

- CULVERT
- BRIDGE
- CREEK
- San Luis Obispo City Limits
- San Luis Obispo URL

N650 E1186 SE

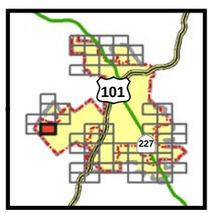

San Luis Obispo Urban Fringe - Storm Sewer Map

San Luis Obispo County Department of Public Works

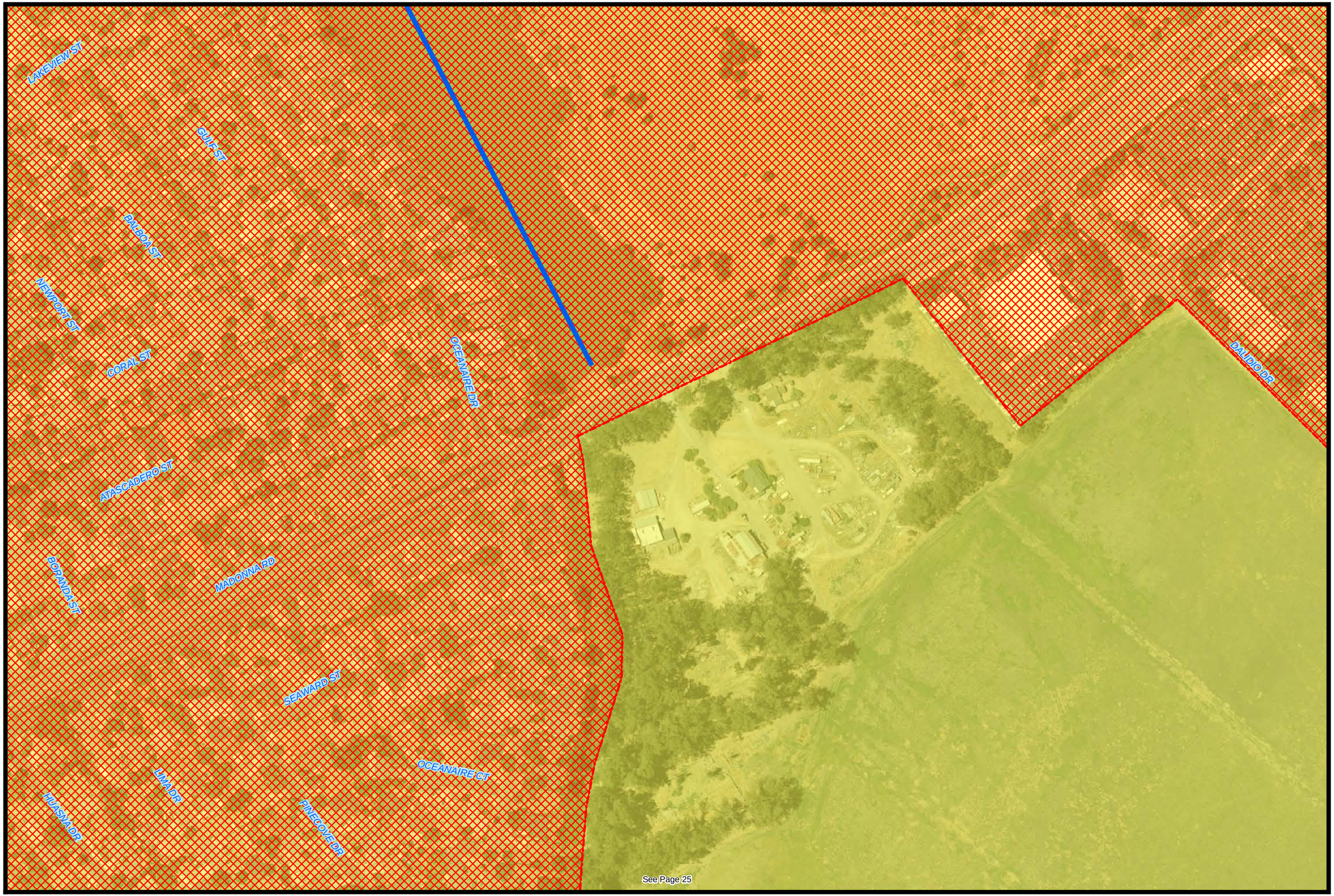

0 100 200
Feet

See Page 33

Legend

- CULVERT
- BRIDGE
- CREEK
- San Luis Obispo City Limits
- San Luis Obispo URL

N650 E1198 SW

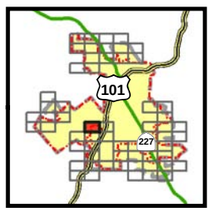

San Luis Obispo Urban Fringe - Storm Sewer Map

San Luis Obispo County Department of Public Works

See Page 32

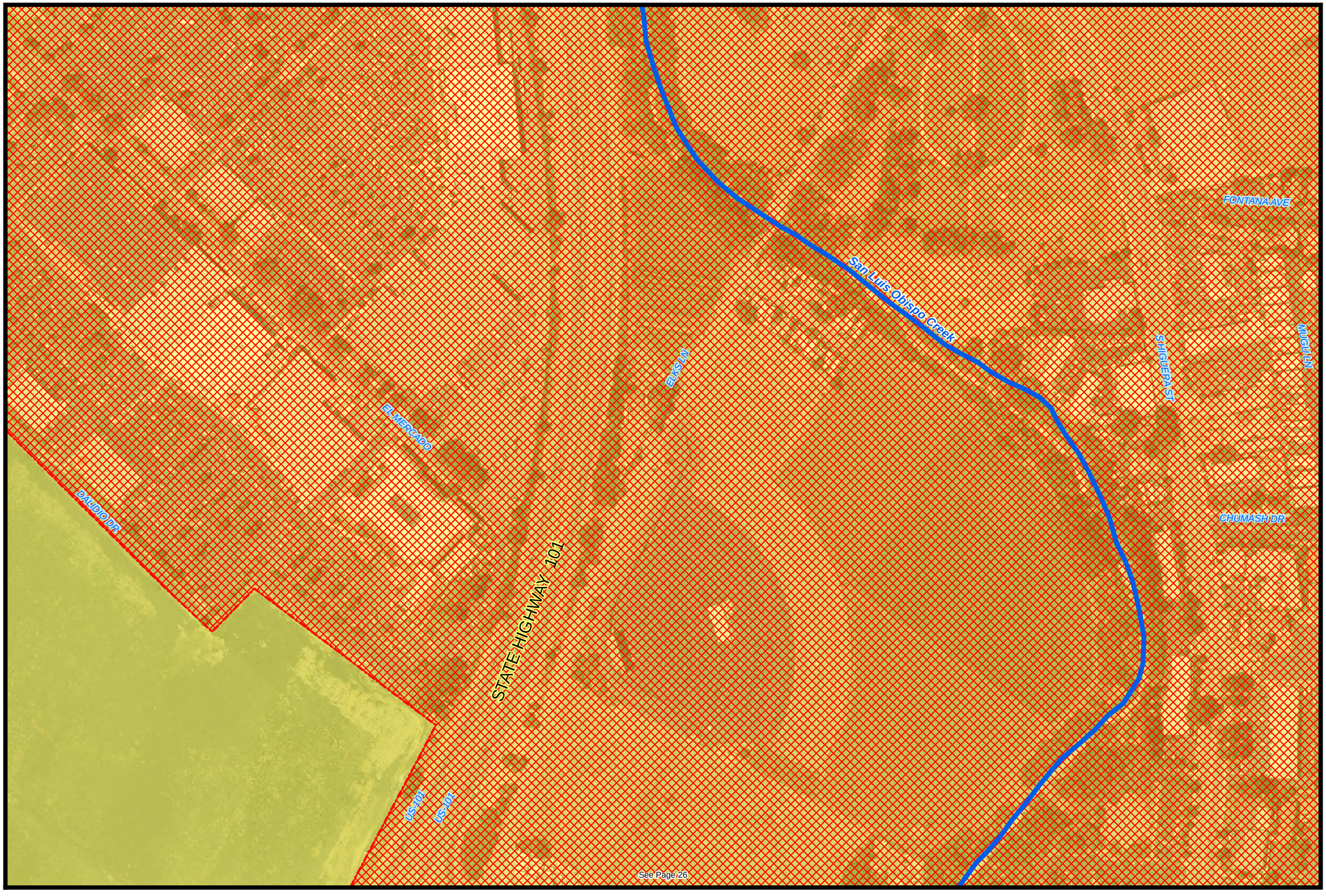

0 100 200
Feet

Legend

- CULVERT
- BRIDGE
- CREEK
- San Luis Obispo City Limits
- San Luis Obispo URL

N650 E1198 SE

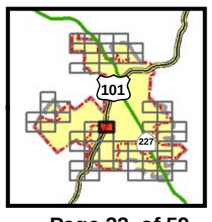

San Luis Obispo Urban Fringe - Storm Sewer Map

San Luis Obispo County Department of Public Works

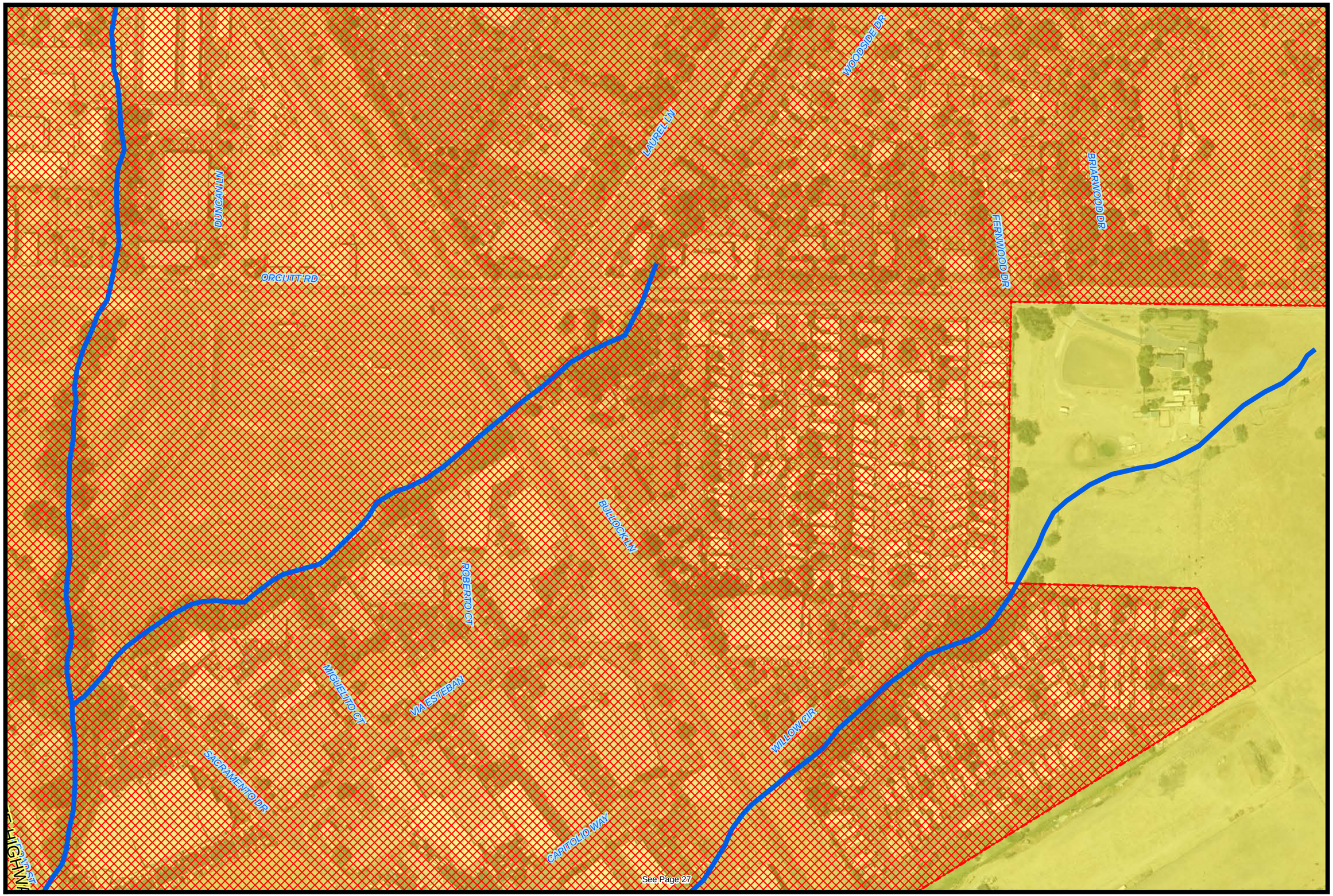

0 100 200
Feet

Legend

- CULVERT
- BRIDGE
- CREEK
- San Luis Obispo City Limits
- San Luis Obispo URL

N650 E1210 SW

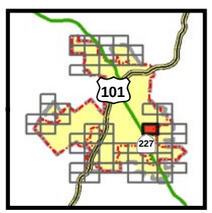

San Luis Obispo Urban Fringe - Storm Sewer Map

San Luis Obispo County Department of Public Works

See Page 40

See Page 34

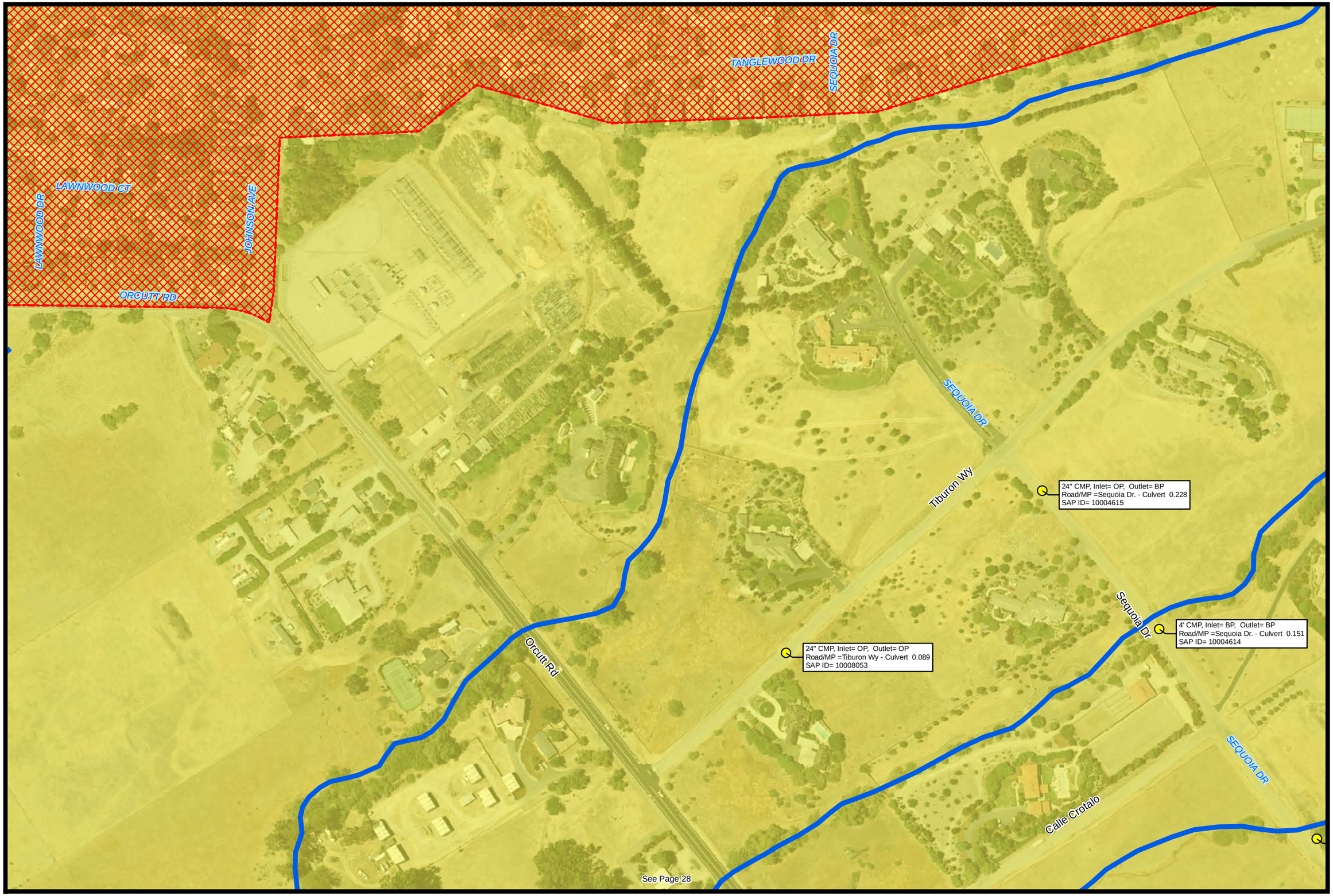

See Page 36

0 100 200
Feet

Legend

- CULVERT
- BRIDGE
- CREEK
- San Luis Obispo City Limits
- San Luis Obispo URL

N650 E1210 SE

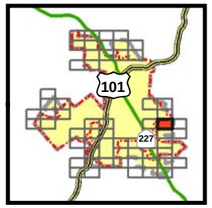

San Luis Obispo Urban Fringe - Storm Sewer Map

San Luis Obispo County Department of Public Works

See Page 35

0 100 200
Feet

Legend

- CULVERT
- BRIDGE
- CREEK
- San Luis Obispo City Limits
- San Luis Obispo URL

N650 E1216 SW

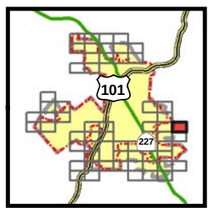

San Luis Obispo Urban Fringe - Storm Sewer Map

San Luis Obispo County Department of Public Works

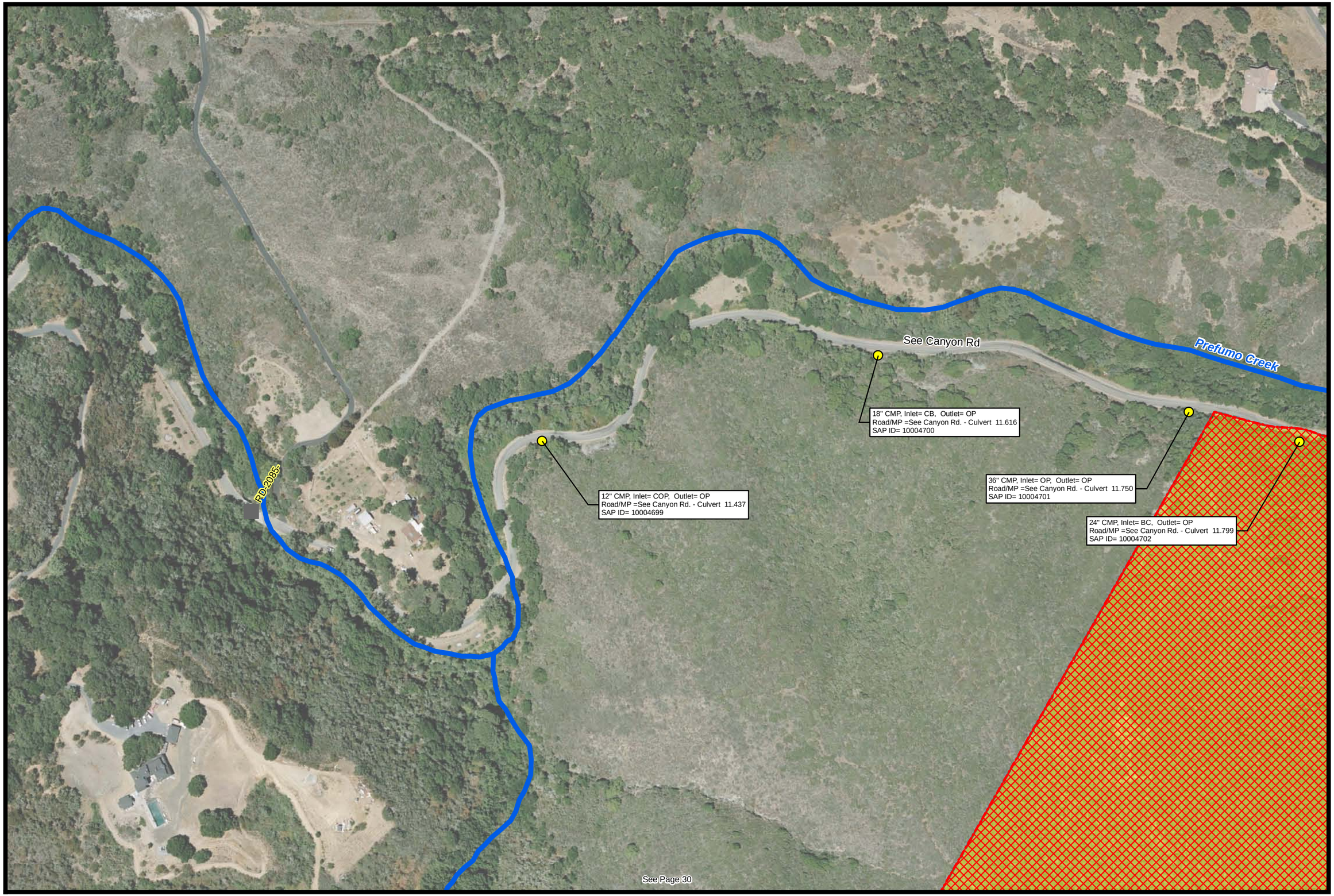



San Luis Obispo Urban Fringe - Storm Sewer Map

San Luis Obispo County Department of Public Works

See Page 41

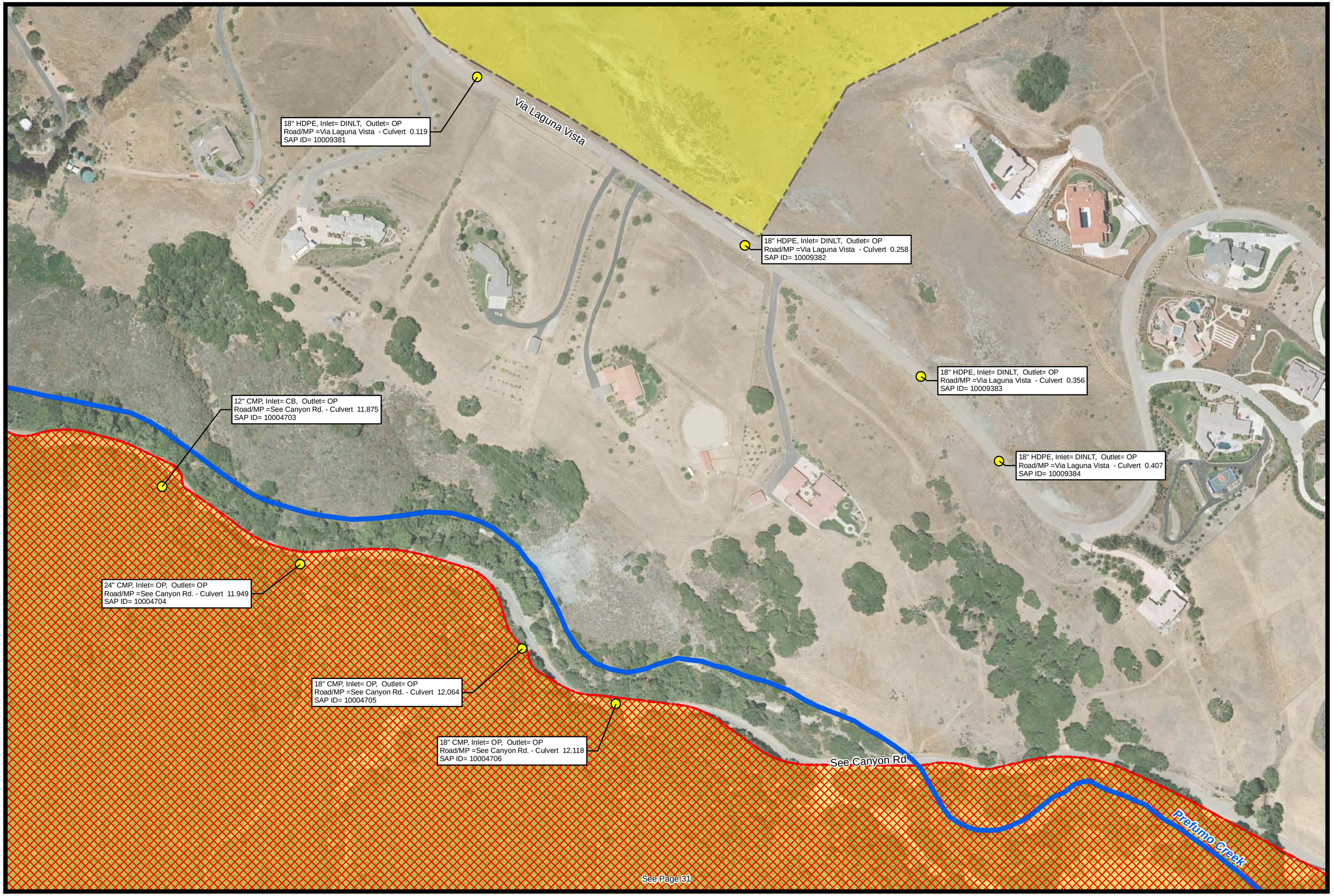

San Luis Obispo Urban Fringe - Storm Sewer Map

San Luis Obispo County Department of Public Works

See Page 42

See Page 38

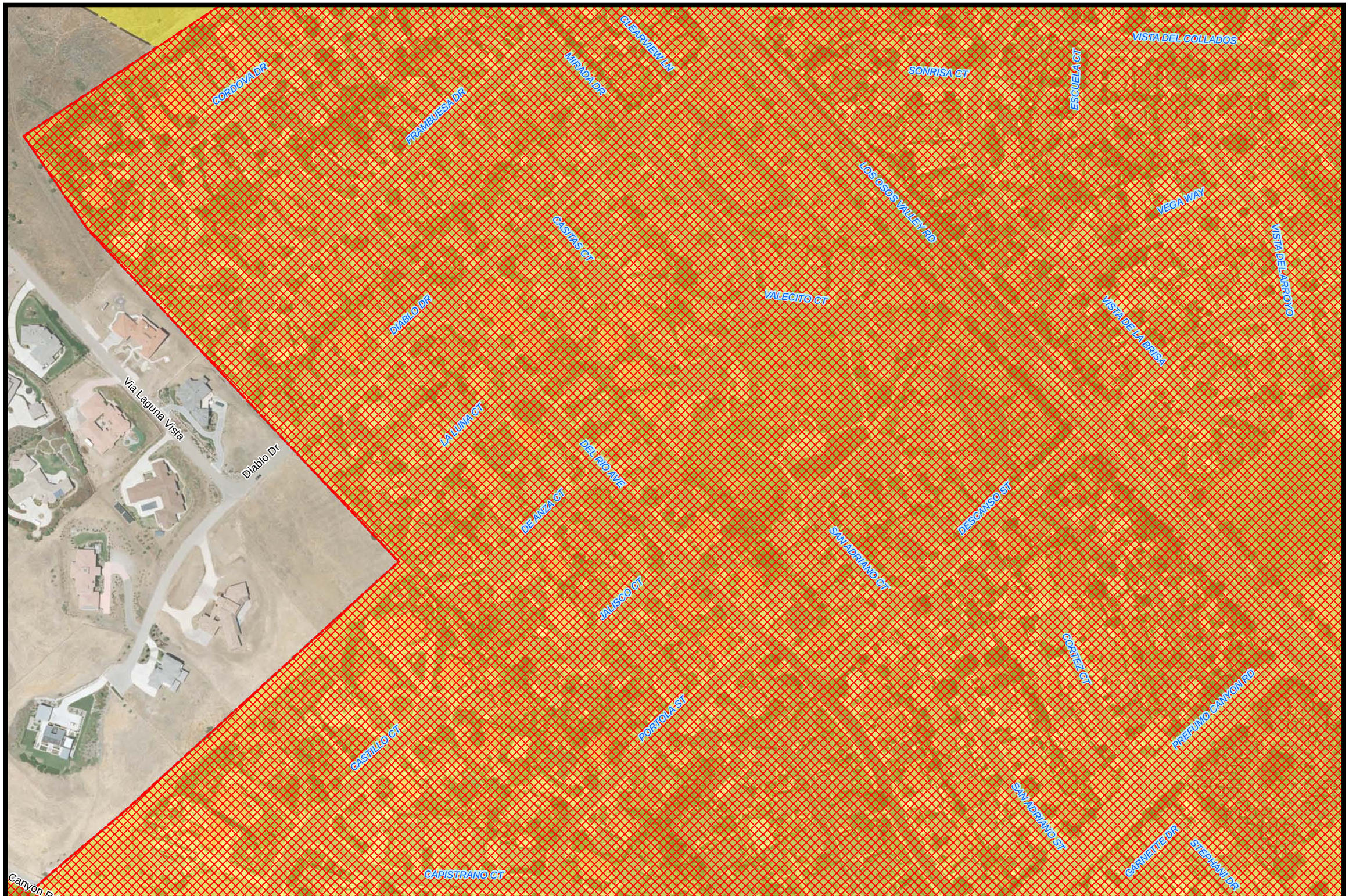

Legend

- CULVERT
- BRIDGE
- CREEK
- San Luis Obispo City Limits
- San Luis Obispo URL

N650 E1192 NW

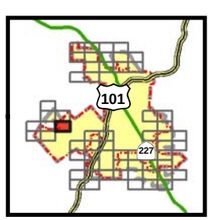

San Luis Obispo Urban Fringe - Storm Sewer Map

San Luis Obispo County Department of Public Works

See Page 44

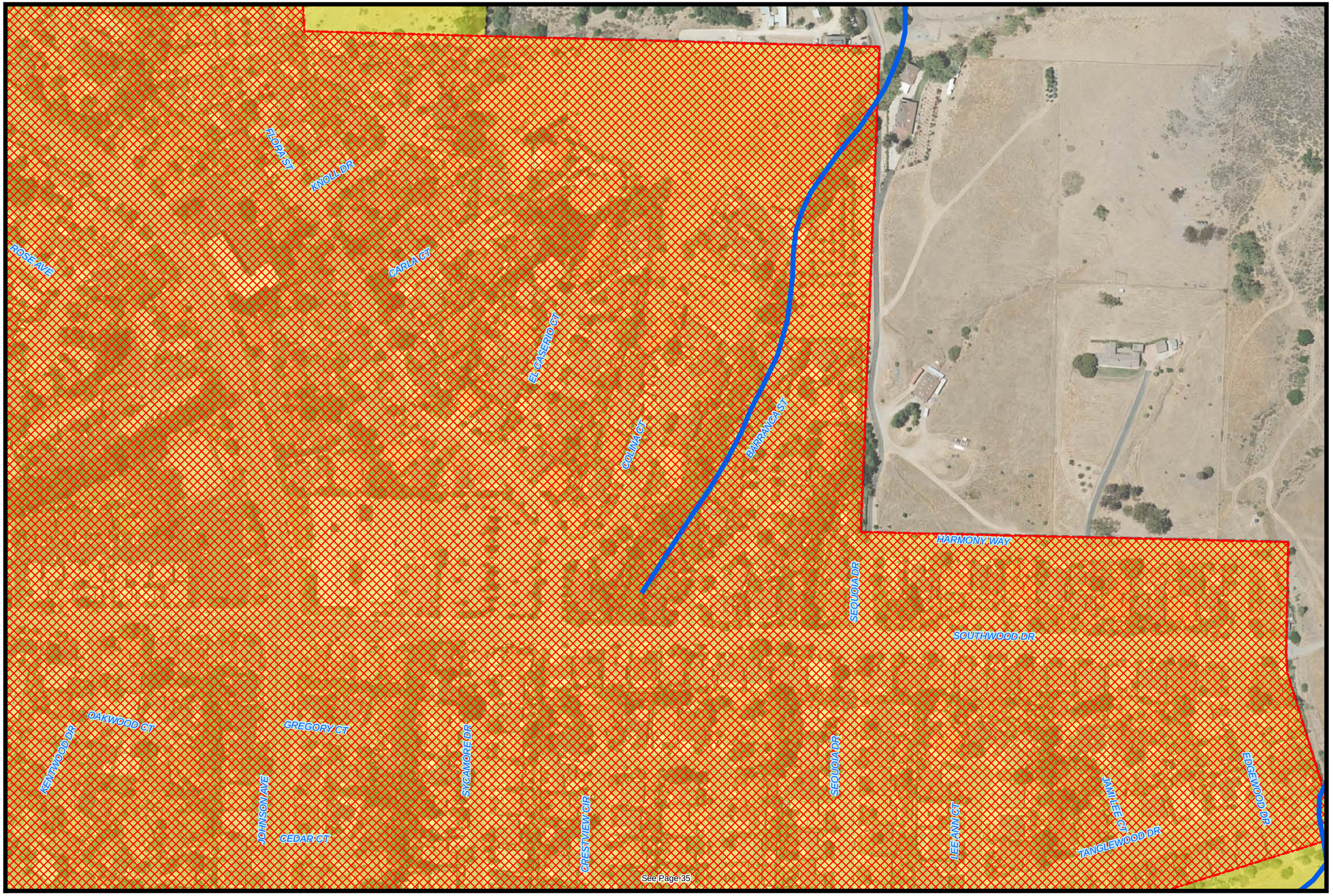

0 100 200
Feet

Legend

- CULVERT
- BRIDGE
- CREEK
- San Luis Obispo City Limits
- San Luis Obispo URL

N650 E1216 NE

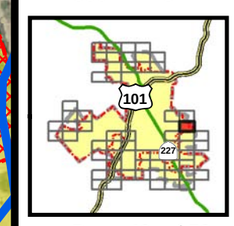

San Luis Obispo Urban Fringe - Storm Sewer Map

San Luis Obispo County Department of Public Works

See Page 45

See Page 42

0 100 200
Feet

Legend

- CULVERT
- BRIDGE
- CREEK
- San Luis Obispo City Limits
- San Luis Obispo URL

N654 E1186 SE

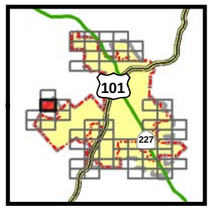

San Luis Obispo Urban Fringe - Storm Sewer Map

San Luis Obispo County Department of Public Works

See Page 41

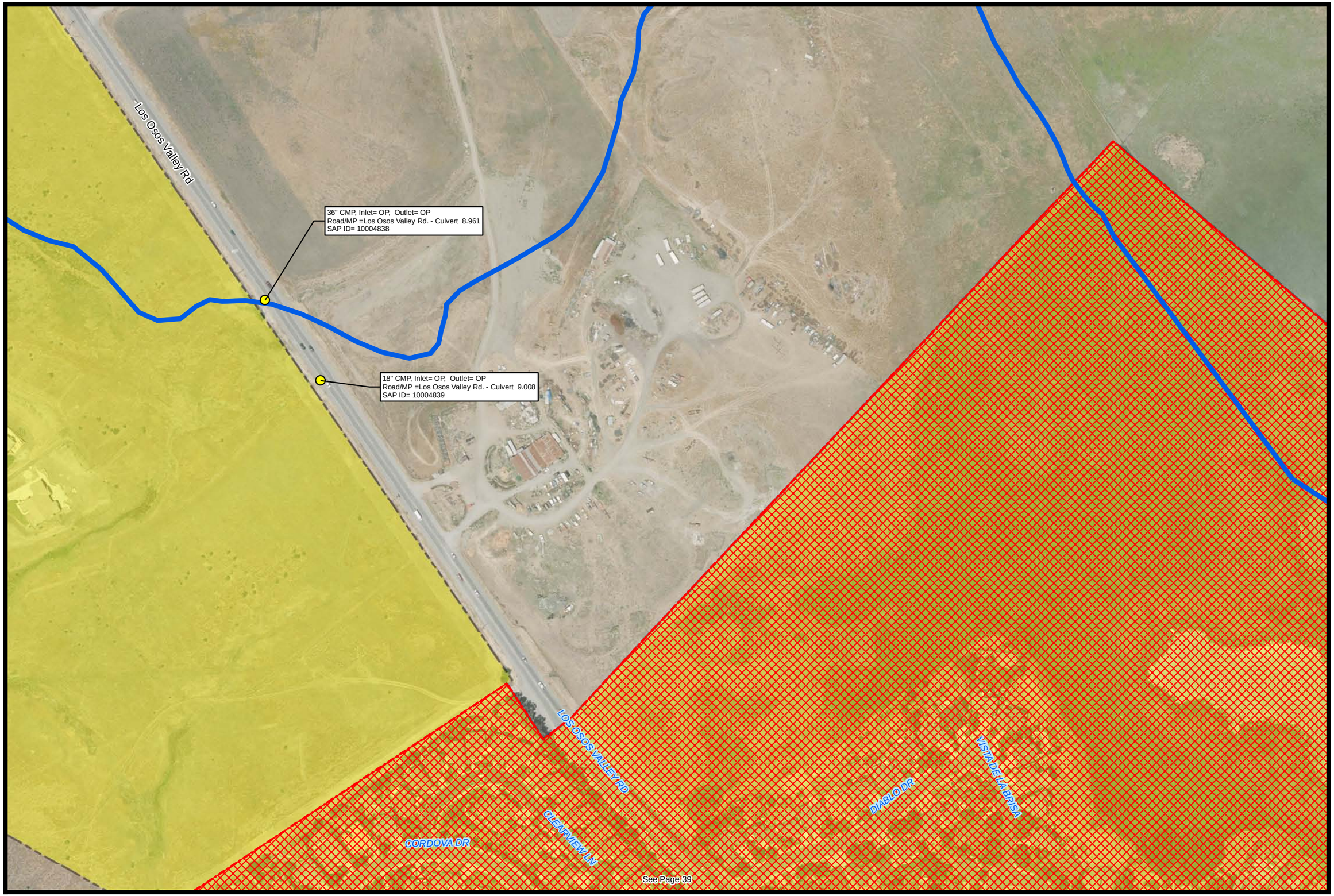

0 100 200
Feet

Legend

- CULVERT
- BRIDGE
- CREEK
- San Luis Obispo City Limits
- San Luis Obispo URL

N654 E1192 SW

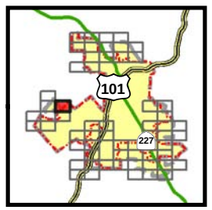

San Luis Obispo Urban Fringe - Storm Sewer Map

San Luis Obispo County Department of Public Works

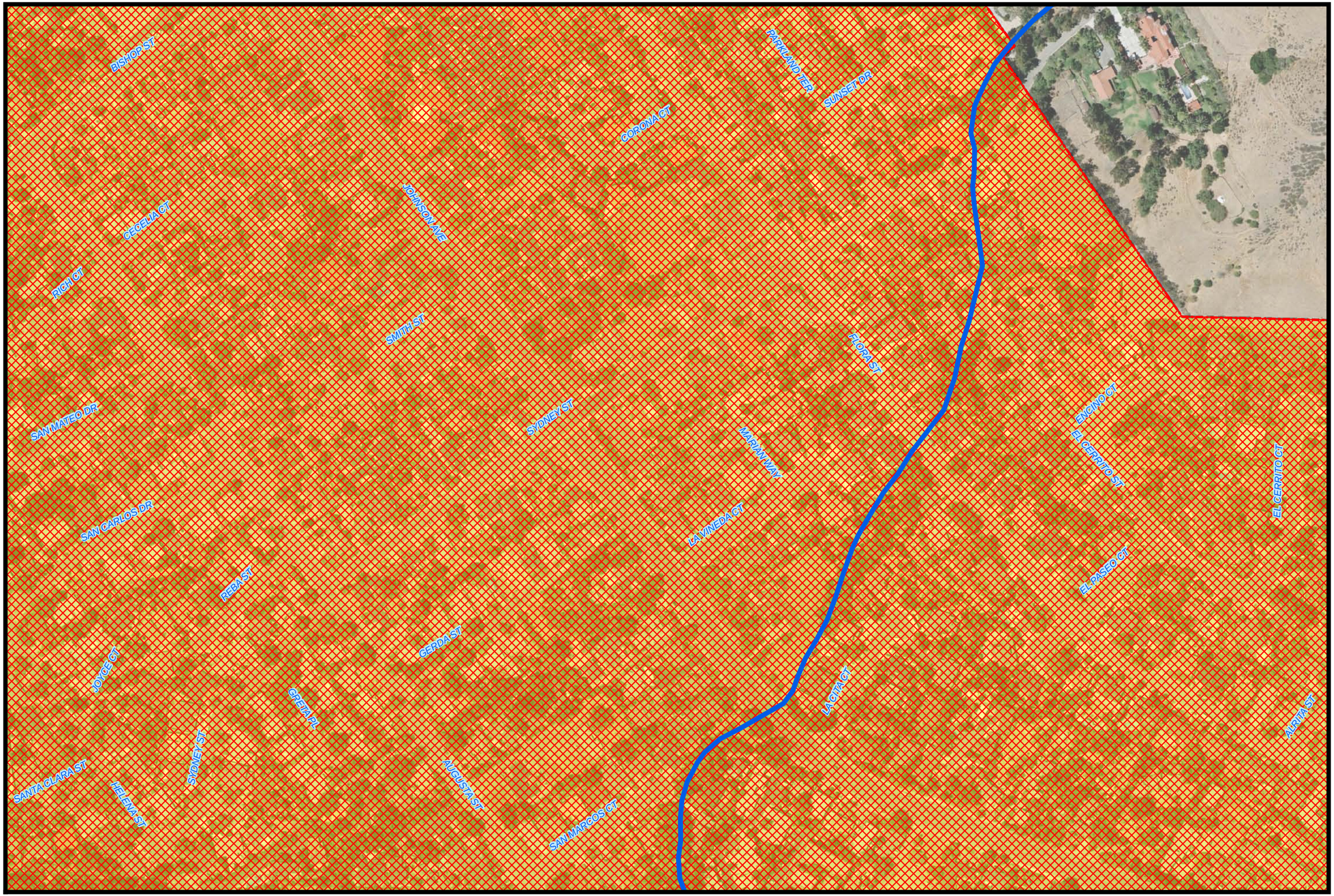

0 100 200
Feet

See Page 44

Legend

- CULVERT
- BRIDGE
- CREEK
- San Luis Obispo City Limits
- San Luis Obispo URL

N654 E1210 SW

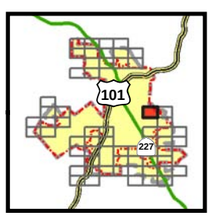

San Luis Obispo Urban Fringe - Storm Sewer Map

San Luis Obispo County Department of Public Works

See Page 43

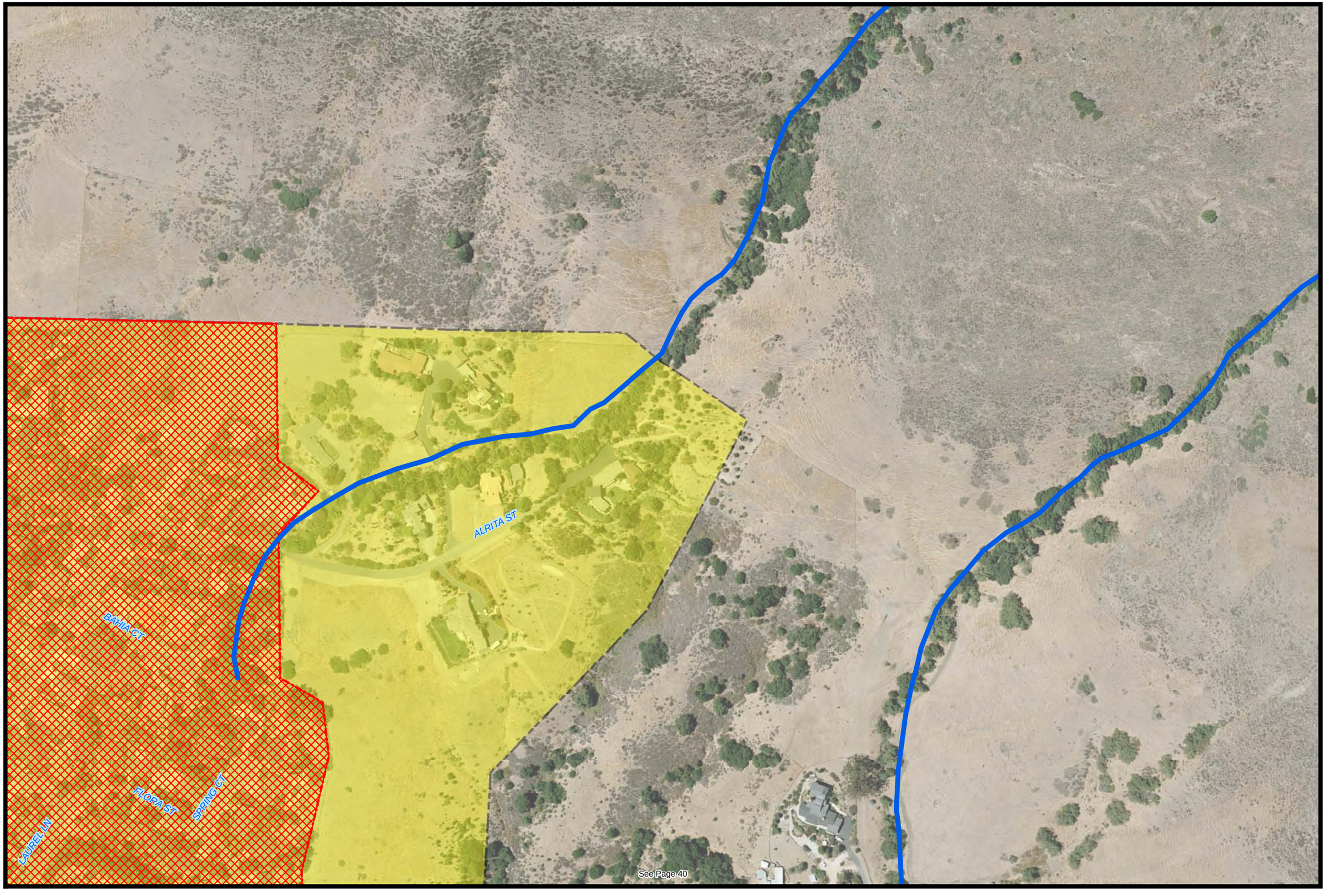



Legend

- CULVERT
- BRIDGE
- CREEK
- San Luis Obispo City Limits
- San Luis Obispo URL

N654 E1210 SE

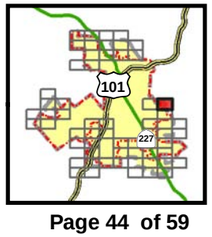

San Luis Obispo Urban Fringe - Storm Sewer Map

San Luis Obispo County Department of Public Works

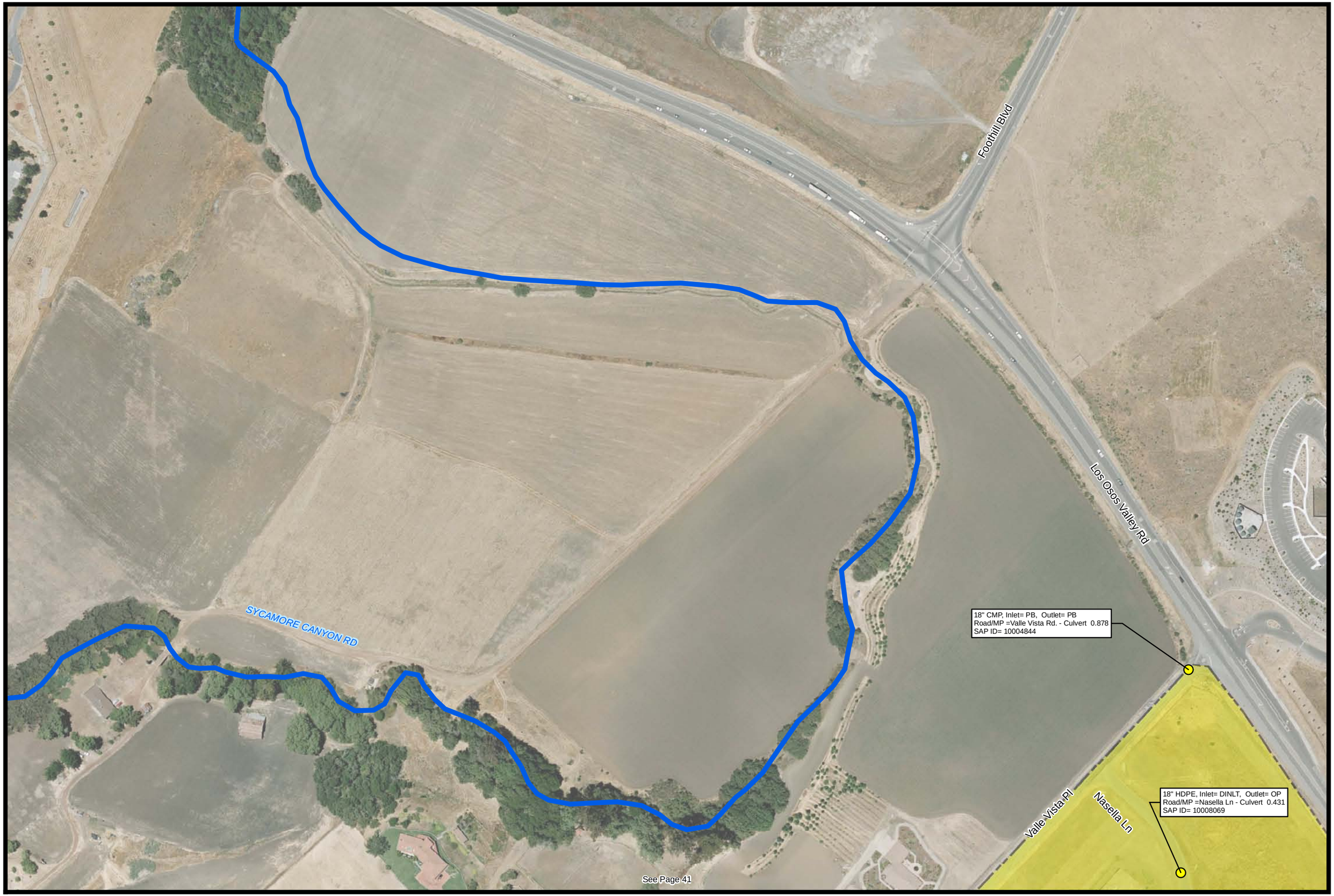

0 100 200
Feet

Legend

- CULVERT
- BRIDGE
- CREEK
- San Luis Obispo City Limits
- San Luis Obispo URL

N654 E1186 NE

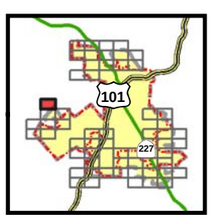

San Luis Obispo Urban Fringe - Storm Sewer Map

San Luis Obispo County Department of Public Works

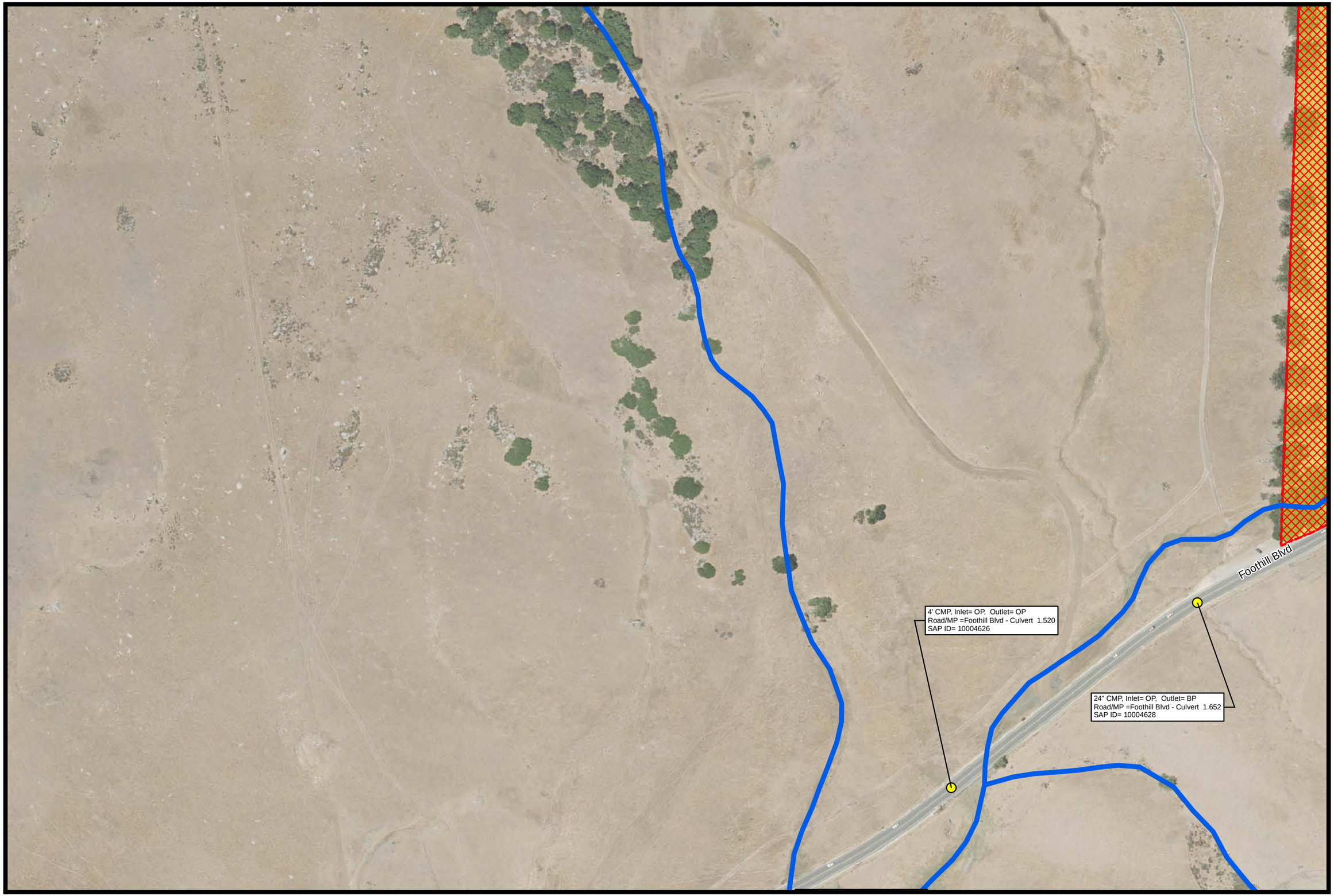

See Page 47

0 100 200
Feet

Legend

- CULVERT
- BRIDGE
- CREEK
- San Luis Obispo City Limits
- San Luis Obispo URL

N666 E11192 SE

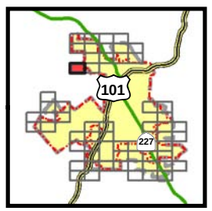

San Luis Obispo Urban Fringe - Storm Sewer Map

San Luis Obispo County Department of Public Works

See Page 46

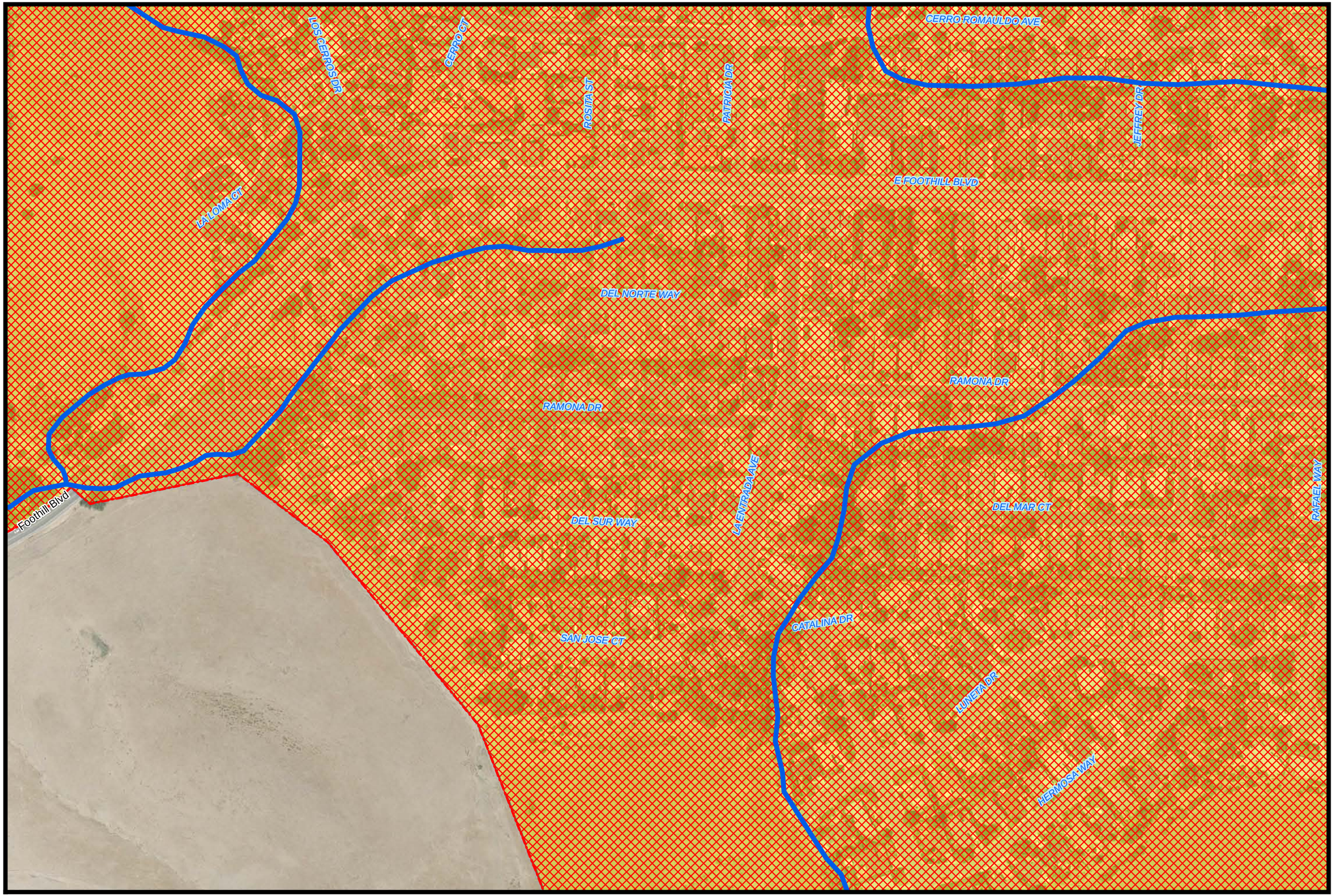

0 100 200
Feet

Legend

- CULVERT
- BRIDGE
- CREEK
- San Luis Obispo City Limits
- San Luis Obispo URL

N666 E1198 SW

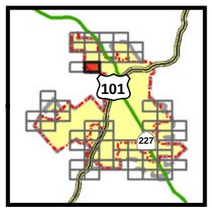

San Luis Obispo Urban Fringe - Storm Sewer Map

San Luis Obispo County Department of Public Works

See Page 53

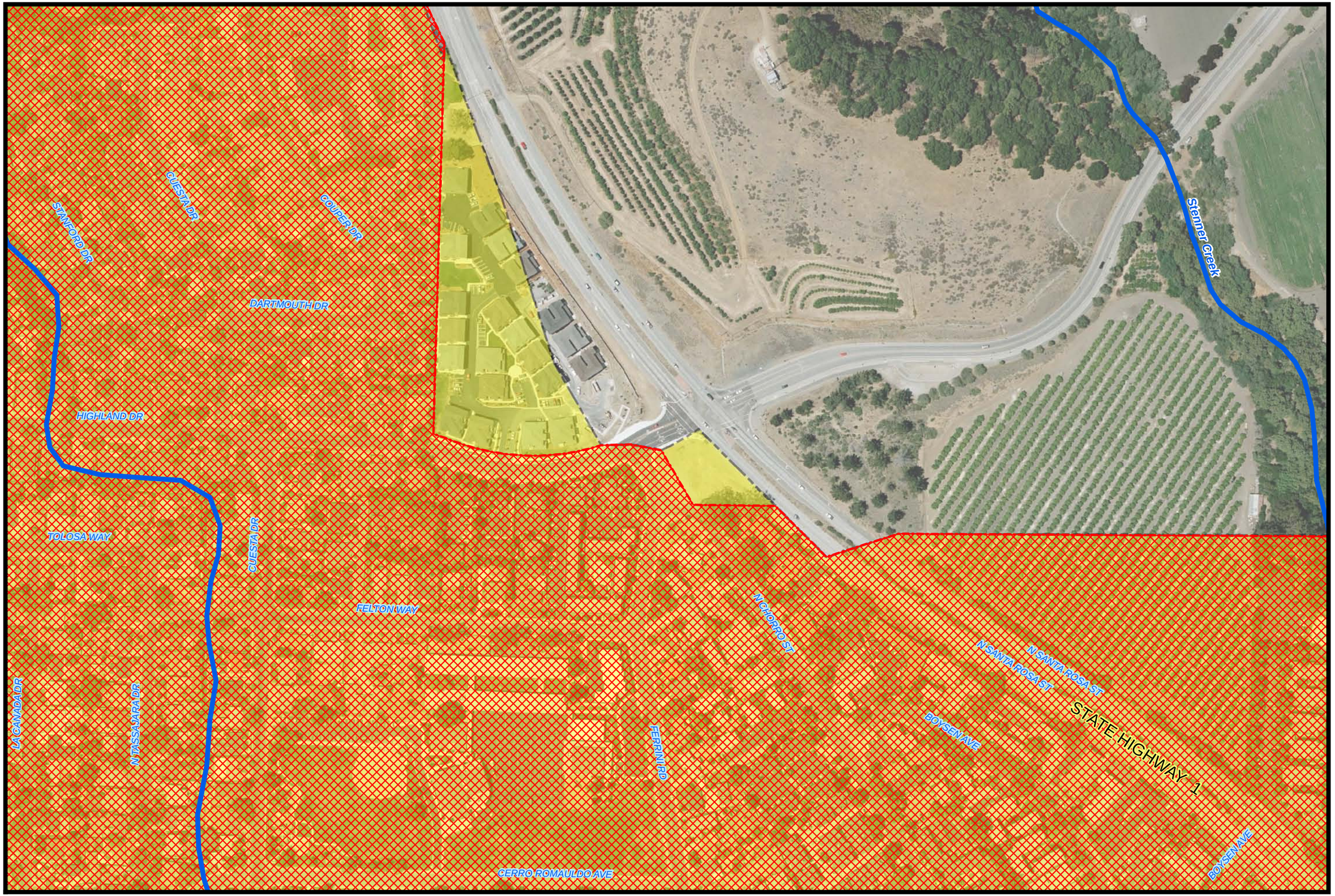

0 100 200
Feet

Legend

- CULVERT
- BRIDGE
- CREEK
- San Luis Obispo City Limits
- San Luis Obispo URL

N666 E1198 NE

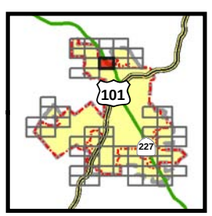

San Luis Obispo Urban Fringe - Storm Sewer Map

San Luis Obispo County Department of Public Works

See Page 54

See Page 48

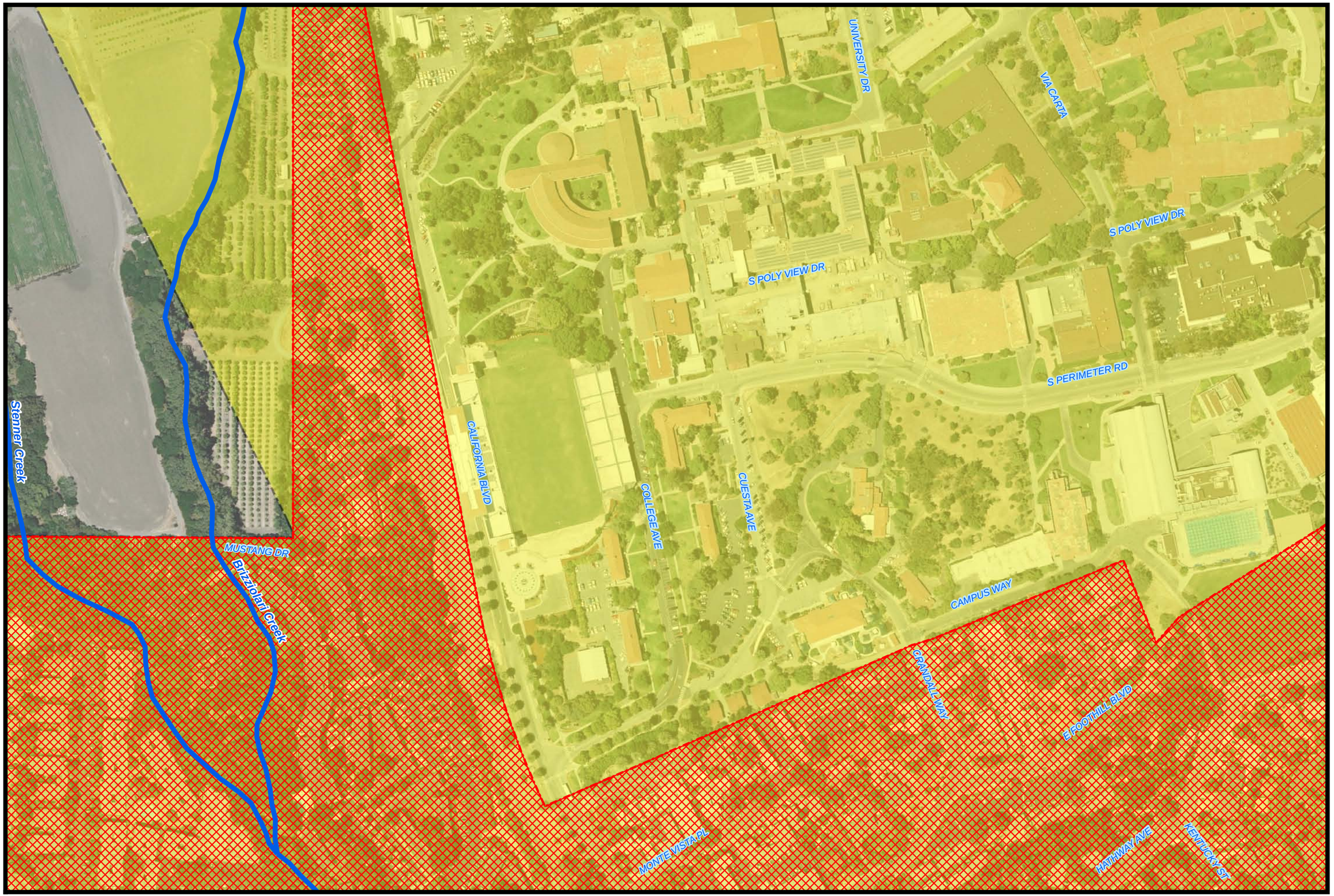

See Page 50

0 100 200
Feet

Legend

- CULVERT
- BRIDGE
- CREEK
- San Luis Obispo City Limits
- San Luis Obispo URL

N662 E1204 NW

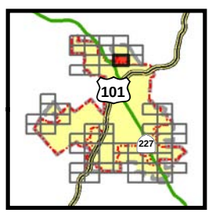

San Luis Obispo Urban Fringe - Storm Sewer Map

San Luis Obispo County Department of Public Works

See Page 55

See Page 49

0 100 200
Feet

Legend

- CULVERT
- BRIDGE
- CREEK
- San Luis Obispo City Limits
- San Luis Obispo URL

N662 E1204 NE

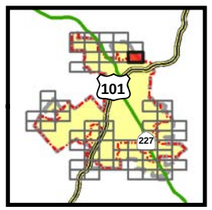

San Luis Obispo Urban Fringe - Storm Sewer Map

San Luis Obispo County Department of Public Works

See Page 56

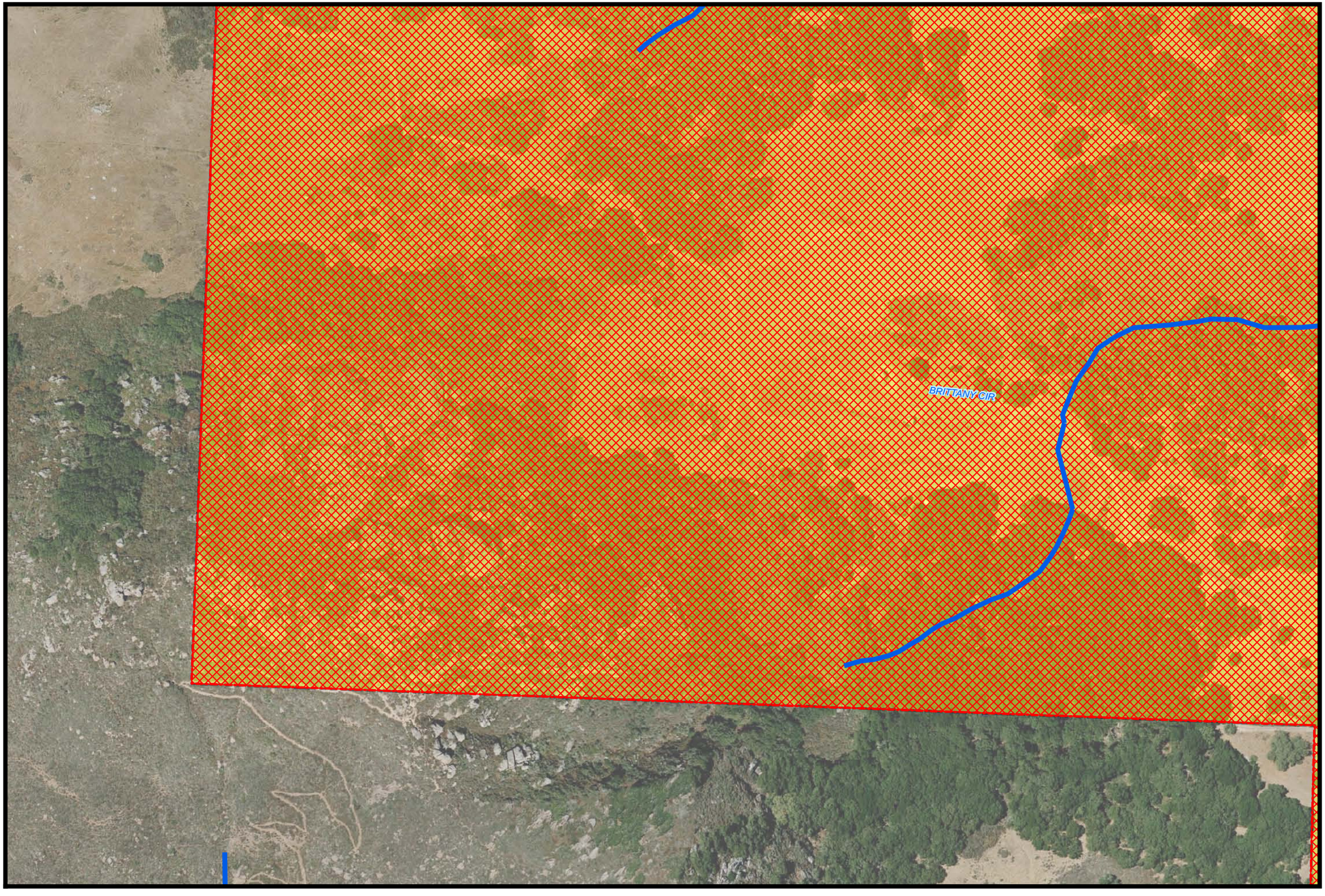

See Page 52

0 100 200
Feet

Legend

- CULVERT
- BRIDGE
- CREEK
- San Luis Obispo City Limits
- San Luis Obispo URL

N666 E1192 SE

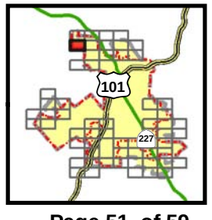

San Luis Obispo Urban Fringe - Storm Sewer Map

San Luis Obispo County Department of Public Works

See Page 57

See Page 51

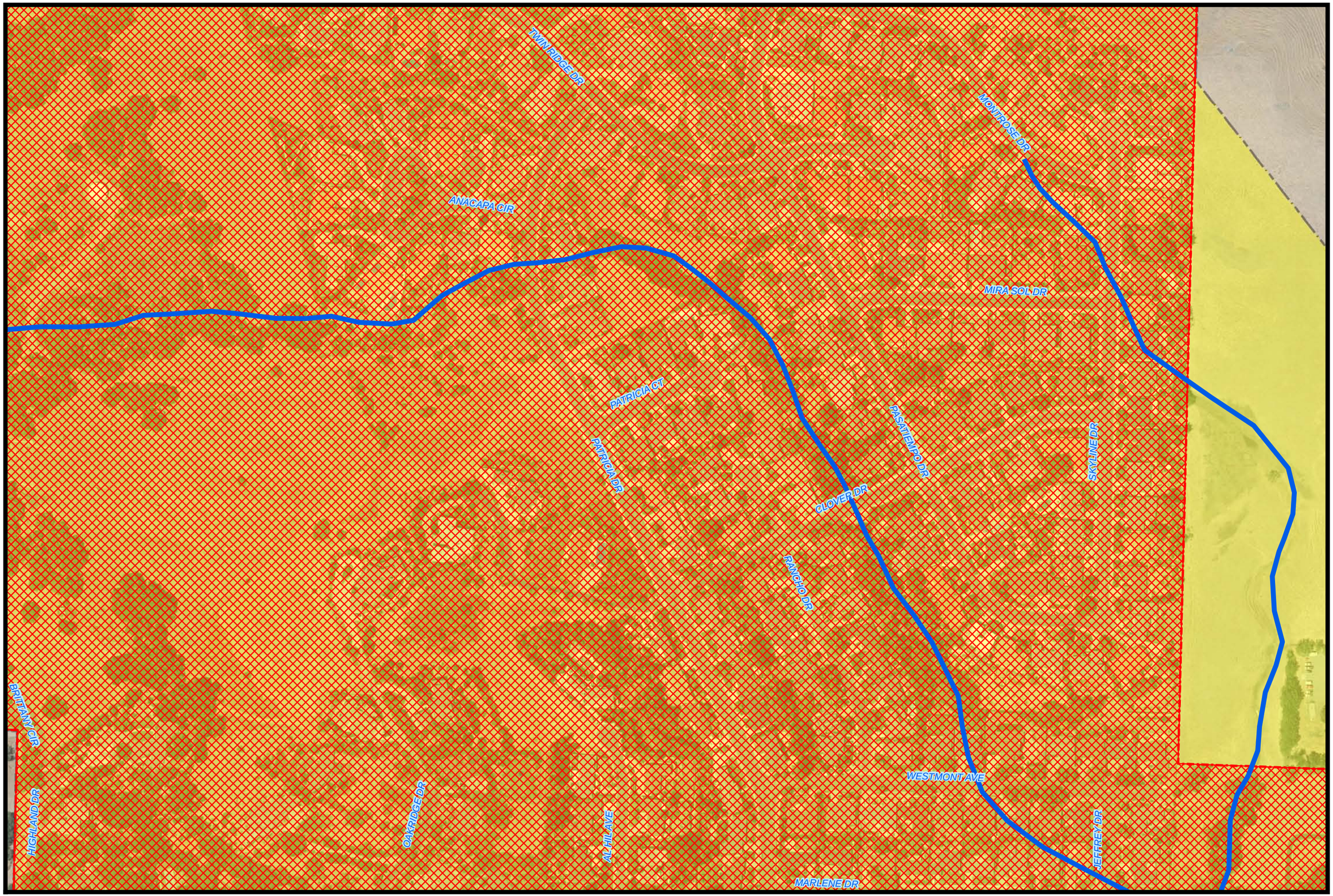

See Page 53

0 100 200
Feet

Legend

- CULVERT
- BRIDGE
- CREEK
- San Luis Obispo City Limits
- San Luis Obispo URL

N666 E1198 SW

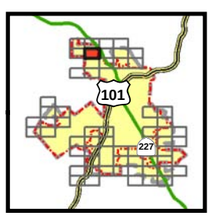

San Luis Obispo Urban Fringe - Storm Sewer Map

San Luis Obispo County Department of Public Works

See Page 58

See Page 52

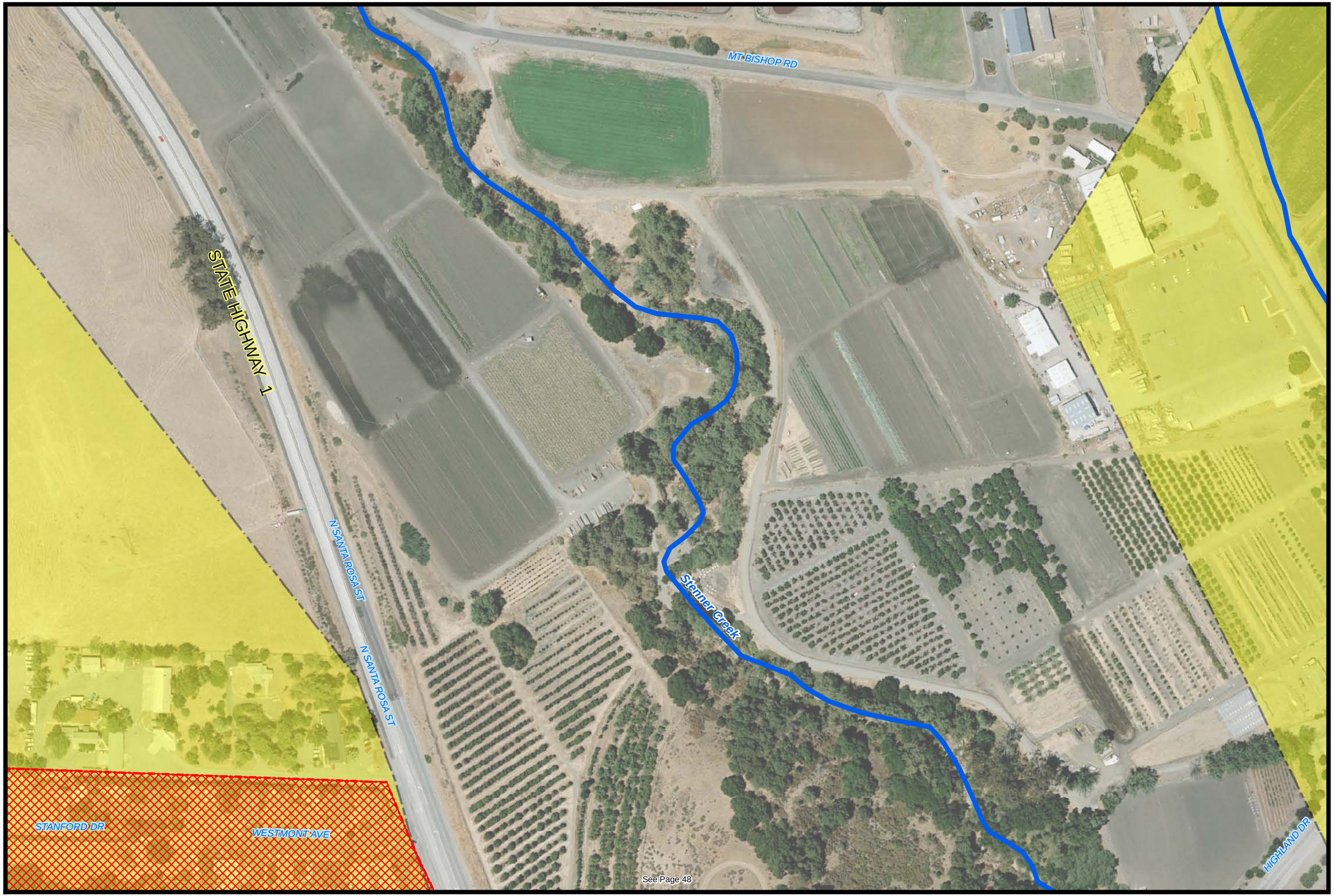

See Page 54

0 100 200
Feet

Legend

- CULVERT
- BRIDGE
- CREEK
- San Luis Obispo City Limits
- San Luis Obispo URL

N666 E1198 SE

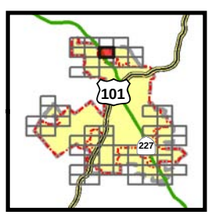

San Luis Obispo Urban Fringe - Storm Sewer Map

San Luis Obispo County Department of Public Works

See Page 59

See Page 53

See Page 55

0 100 200
Feet

Legend

- CULVERT
- BRIDGE
- CREEK
- San Luis Obispo City Limits
- San Luis Obispo URL

N666 E1204 SW

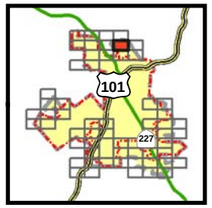

San Luis Obispo Urban Fringe - Storm Sewer Map

San Luis Obispo County Department of Public Works

See Page 54

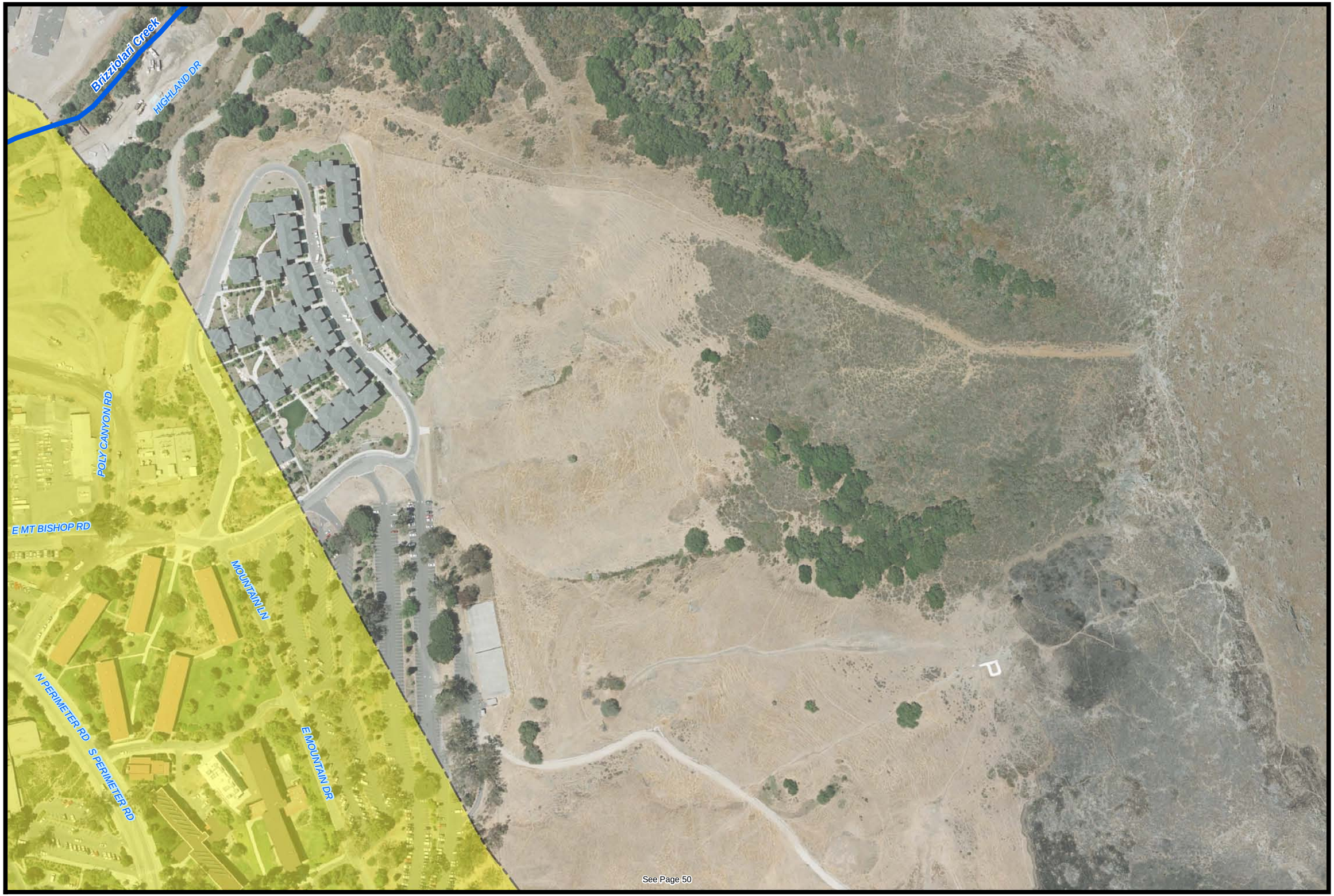

0 100 200
Feet

Legend

- CULVERT
- BRIDGE
- CREEK
- San Luis Obispo City Limits
- San Luis Obispo URL

N666 E1204 SE

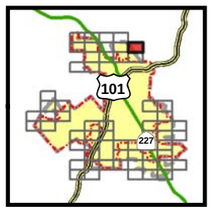

San Luis Obispo Urban Fringe - Storm Sewer Map

San Luis Obispo County Department of Public Works

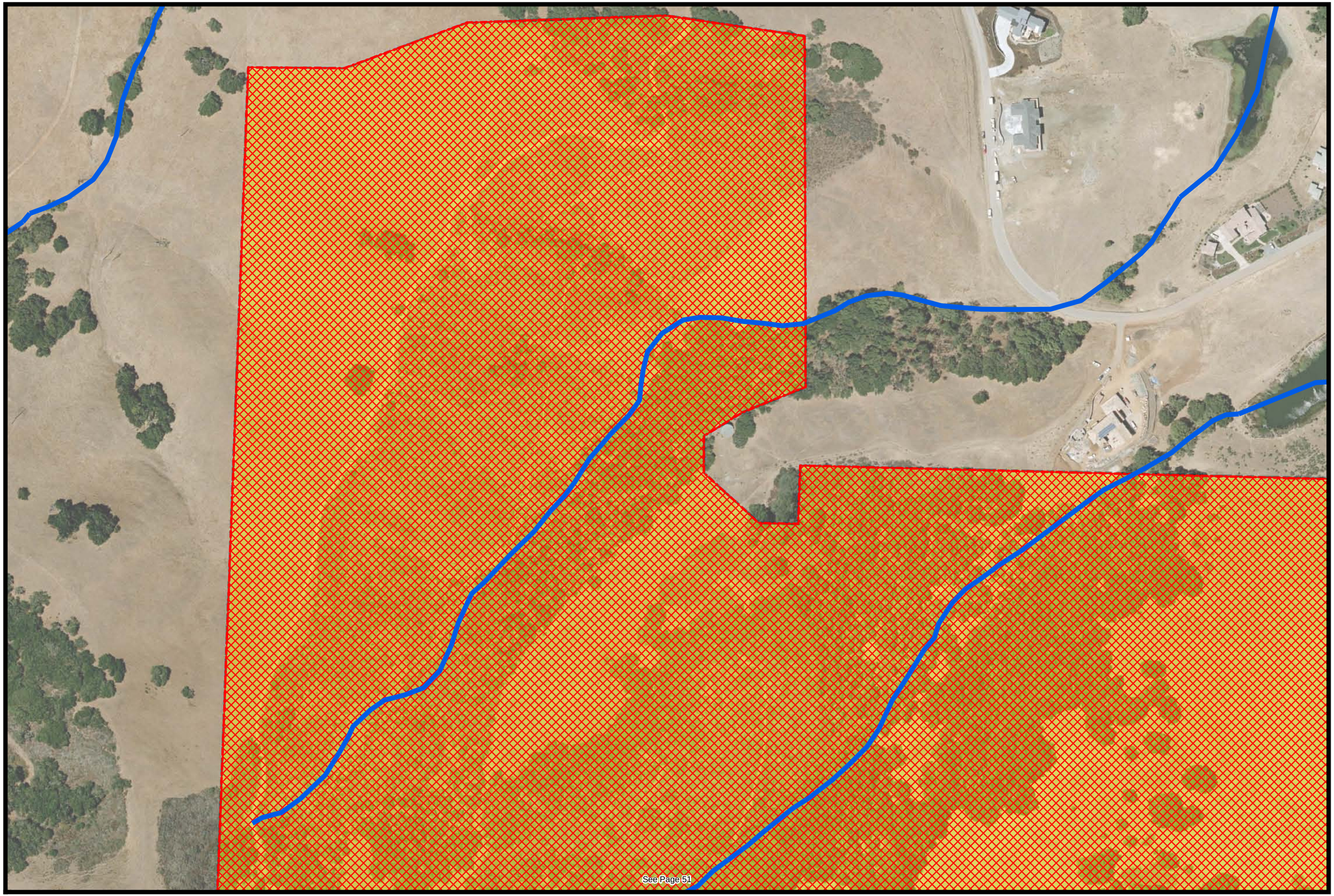

See Page 57

0 100 200
Feet

Legend

- CULVERT
- BRIDGE
- CREEK
- San Luis Obispo City Limits
- San Luis Obispo URL

N666 E1192 NE

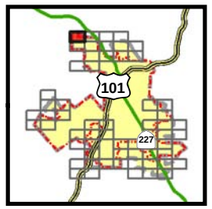

San Luis Obispo Urban Fringe - Storm Sewer Map

San Luis Obispo County Department of Public Works

See Page 56

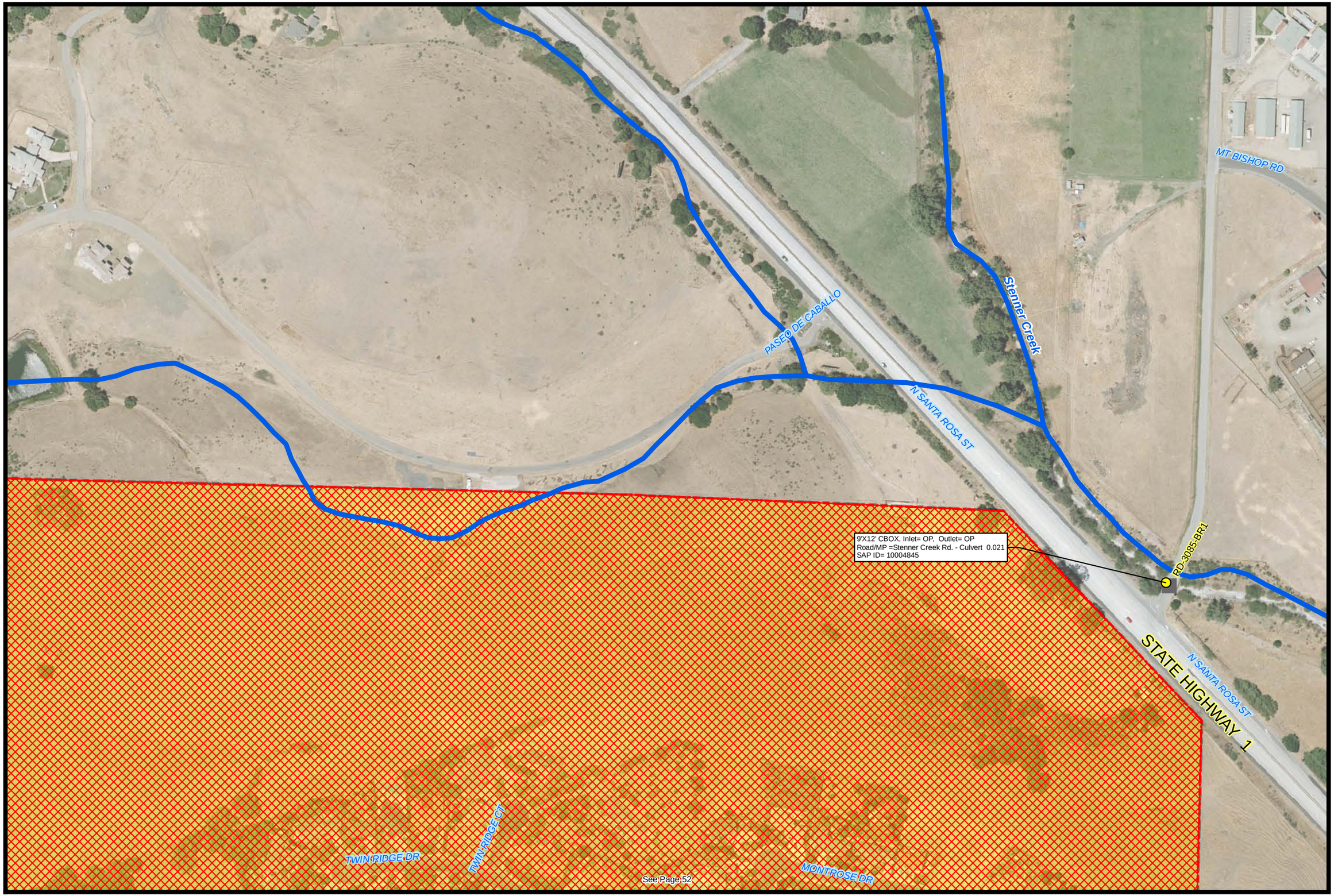

See Page 58

0 100 200
Feet

Legend

- CULVERT
- BRIDGE
- CREEK
- San Luis Obispo City Limits
- San Luis Obispo URL

N666 E1198 NW

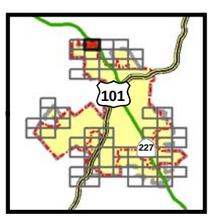

San Luis Obispo Urban Fringe - Storm Sewer Map

San Luis Obispo County Department of Public Works

See Page 57

See Page 59

0 100 200
Feet

Legend

- CULVERT
- BRIDGE
- CREEK
- San Luis Obispo City Limits
- San Luis Obispo URL

N666 E1198 NE

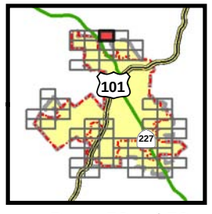

San Luis Obispo Urban Fringe - Storm Sewer Map

San Luis Obispo County Department of Public Works

See Page 58

0 100 200
Feet

Legend

- CULVERT
- BRIDGE
- CREEK
- San Luis Obispo City Limits
- San Luis Obispo URL

N666 E1204 NW

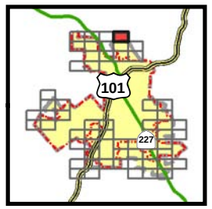

San Luis Obispo Urban Fringe - Storm Sewer Map

San Luis Obispo County Department of Public Works