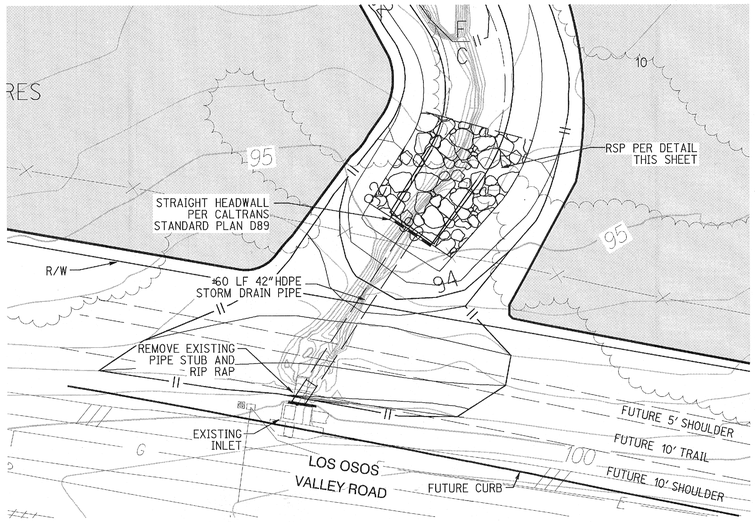


STORM DRAIN DETAIL - PLAN VIEW

SCALE: 1"=20'

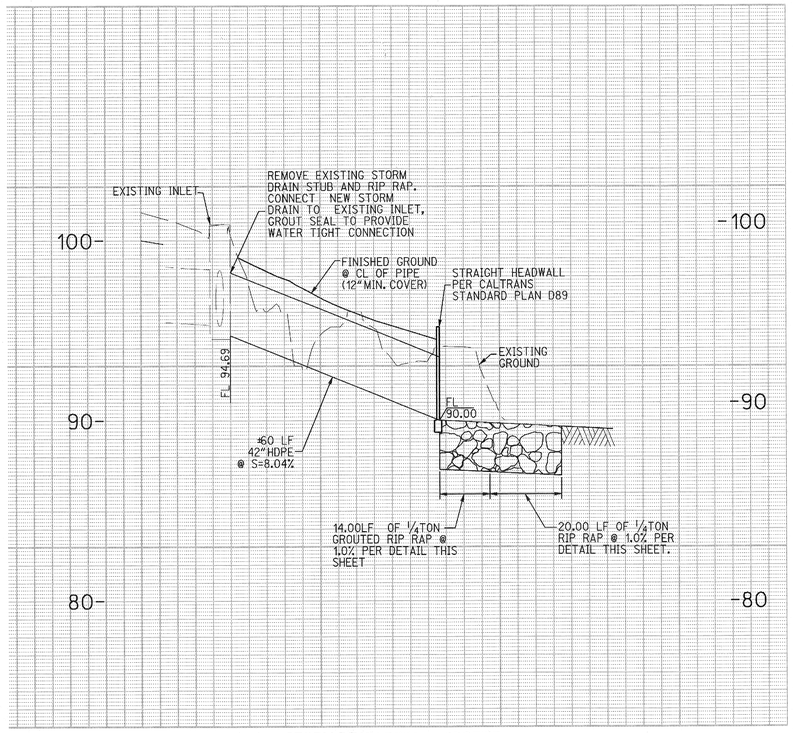


STORM DRAIN DETAIL - PROFILE

SCALE: HORIZ. 1"=20, VERT. 1"=40'

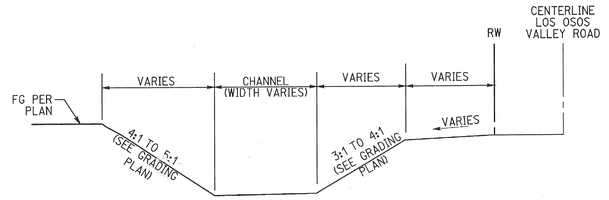


CHANNEL CROSS SECTION (TYPICAL)

NTS

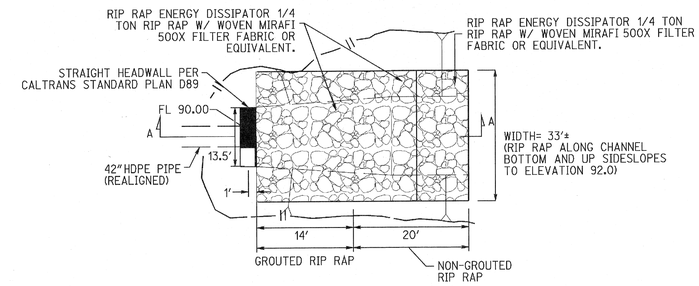


PLAN VIEW

NTS

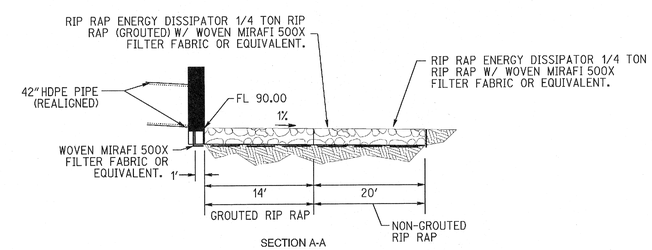


SECTION A-A

NTS

ROCK SLOPE PROTECTION (RSP)DETAIL

NTS

ENGINEER OF WORK

DONALD A. DRUSE R.C.E. 44519 DATE 3-31-12

REGISTERED PROFESSIONAL ENGINEER DONALD A. DRUSE NO. 44519 EXP. 3/31/12 CIVIL STATE OF CALIFORNIA

MIDTOWN SITE RESTORATION PROJECT- LOS OSOS, CA

NOTES AND DETAILS

| DESIGN/DRAWN: | COUNTY PLAN CHECKER: | | |
|---|---|---|---|
| KD/TW | | DEVELOPMENT SERVICES ENGINEER | DATE |
| JOB NO.: 16460 | COUNTY W.O. NO.: 300448 | PROJECT ENGINEER | DATE |
| CALIFORNIA COORDINATES: N: 670 | E: 1150 | SHEET 3 OF 10 | |

BID SET


RICK ENGINEERING COMPANY
San Luis Obispo
711 TANK FARM ROAD - SUITE 110
SAN LUIS OBISPO, CA 93401
805.544.0707
(FAX)805.544.2052
rickengineering.com
San Diego - Bakersfield - Riverside - Orange - Sacramento - Phoenix - Tucson


J-16460

©2011 Rick Engineering Company

EX:\16460_SLO_County_Los_Osos_Sewer\Civil\164604s103.dgn
\\srv_slot\RickStandards\Bentley_2008\workspace\projects\CorpStds_2005_SLO\lplot\CorpStds_2005_SLO.pen
06-DEC-2011 08:47