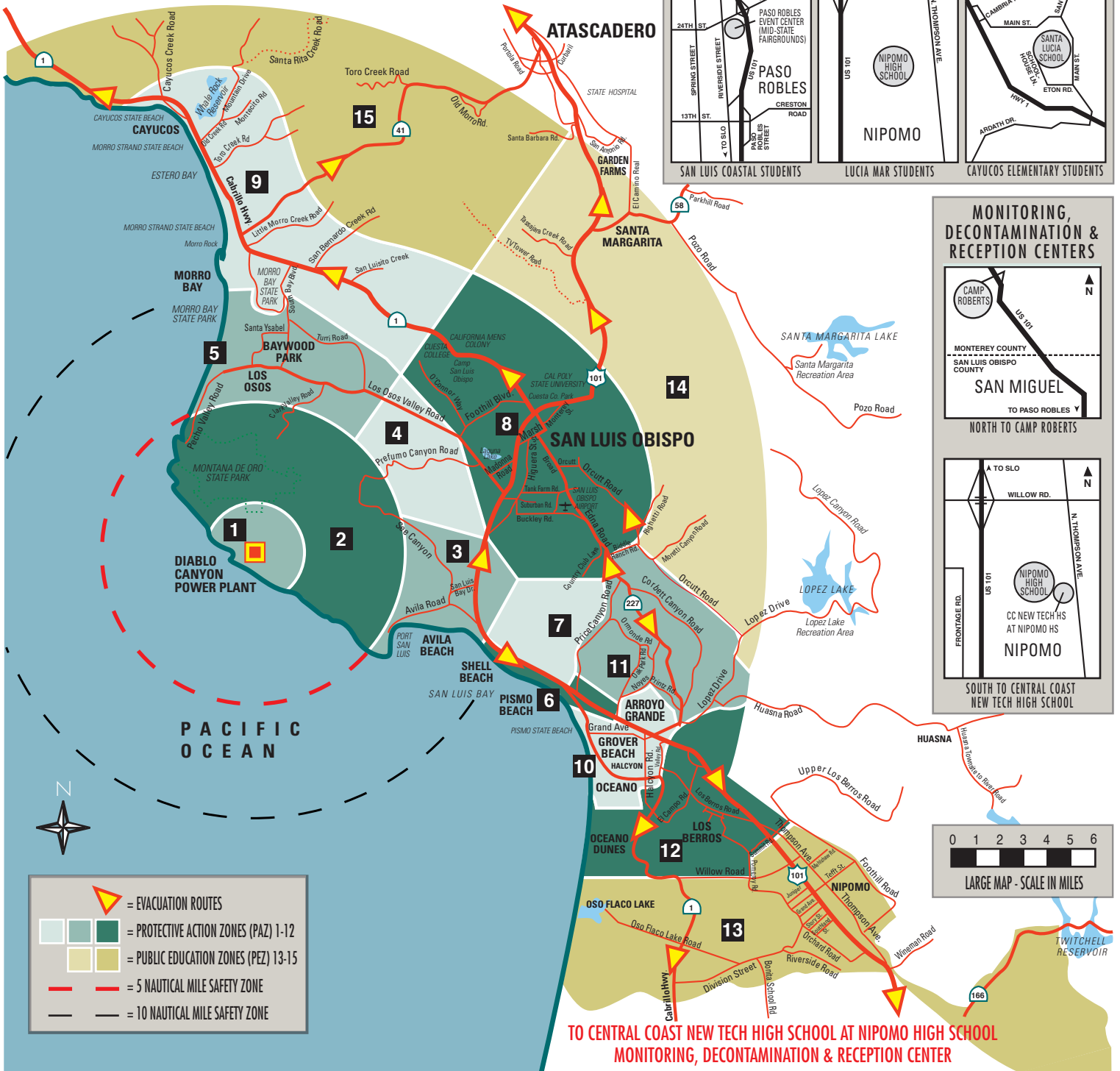
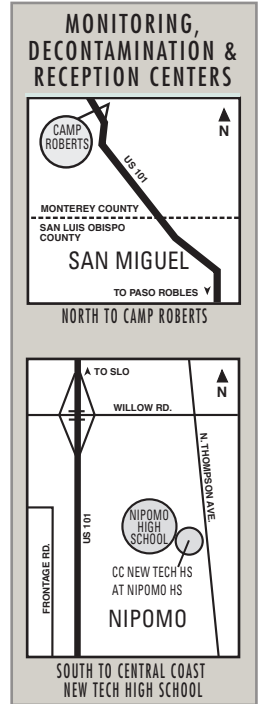
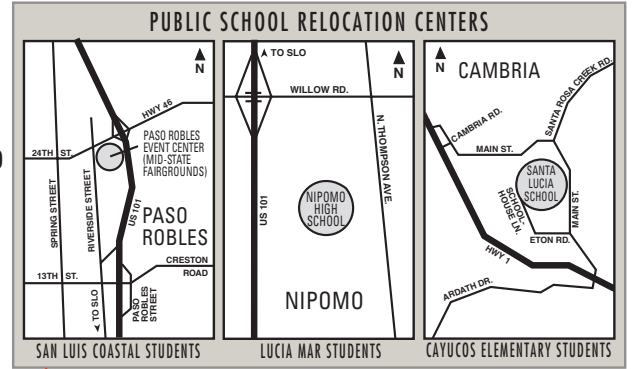


**TO PASO ROBLES EVENT CENTER  
(MID-STATE FAIRGROUNDS) & CAMP ROBERTS  
MONITORING, DECONTAMINATION & RECEPTION CENTER**



**TO CENTRAL COAST NEW TECH HIGH SCHOOL AT NIPOMO HIGH SCHOOL  
MONITORING, DECONTAMINATION & RECEPTION CENTER**

- = EVACUATION ROUTES
- = PROTECTIVE ACTION ZONES (PAZ) 1-12
- = PUBLIC EDUCATION ZONES (PEZ) 13-15
- = 5 NAUTICAL MILE SAFETY ZONE
- = 10 NAUTICAL MILE SAFETY ZONE