






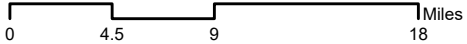


**Proposed Plan B
Supervisorial Districts**

-  County Boundary
-  Incorporated City Limits

**Proposed Plan B
Supervisorial
Districts**

-  District 1
-  District 2
-  District 3
-  District 4
-  District 5



Sources: Esri, HERE, Garmin, Intermap, increment P Corp., GEBCO, USGS, FAO, NPS, NRCAN, GeoBase, IGN, Kadaster NL, Ordnance Survey, Esri Japan, METI, Esri China (Hong Kong), (c) OpenStreetMap contributors, and the GIS User Community

Source Data: County of San Luis Obispo
 Projected Coordinate System:
 NAD_1983_StatePlane_California_V_FIPS_0405_Feet
 Map Created: March 24, 2023