SAN LUIS OBISPO COUNTY

CALIFORNIA

STATE OF CALIFORNIA
DEPARTMENT OF TRANSPORTATION
IN COOPERATION WITH THE
U.S. DEPARTMENT OF TRANSPORTATION
FEDERAL HIGHWAY ADMINISTRATION
AND THE COUNTIES

1992

LEGEND
ROAD SYSTEMS
STATE HIGHWAY ROUTE NO.
URBAN
SELECT ARTERIAL
SELECT COLLECTOR
MINOR
ALL OTHER ROADS
FAS V234 FEDERAL AID ROUTE NO.
SELECT SYSTEM REPEALED JAN. 1, 1965
COUNTY
HIGHWAY BRIDGE
RAIL
TRAIL
URBAN AREA BOUNDARY

DATE REVISED	
5-22-92	CO. MAI. T. SYSTEM
	CO. SELECT
	CITY SELECT
	CITY ANNEXATION
7-1-76	FAI FAP
-	FAS
	FAP II
1990	URBAN LIMIT

KEY TO SHEETS

Sheet | of 36

CAMBRIA UA

ROAD SYSTEM SAN LUIS OBISPO COUNTY CALIFORNIA

Revised 4-21-93 Tim Parkinson

1992

ROAD SYSTEM — SAN LUIS OBISPO COUNTY — CALIFORNIA

STATE OF CALIFORNIA
DEPARTMENT OF TRANSPORTATION
IN COOPERATION WITH THE
U.S. DEPARTMENT OF TRANSPORTATION
FEDERAL HIGHWAY ADMINISTRATION
AND THE COUNTIES

CALIFORNIA COORDINATE SYSTEM PROJECTION 1927 NAD
10,000 FOOT GRID BASED ON C-ALIF COORD SYS ZONE 5

SCALE IN MILES 0 1 2 3 4

LEGEND

ROAD SYSTEMS
- STATE HIGHWAY ROUTE NO. (25)
- URBAN
- SELECT ARTERIAL
- SELECT COLLECTOR
- MINOR
- ALL OTHER ROADS
- FAS V234 — FEDERAL AID ROUTE NO.
- SELECT SYSTEM REPEALED JAN. 1, 1980

SIGN ROUTES
- (80) INTERSTATE
- (50) U.S.
- (20) STATE
- (J8) COUNTY
- HIGHWAY BRIDGE
- FORD
- TUNNEL
- GRADE SEPARATION
- URBAN AREA BOUNDARY

- STATE BOUNDARY
- COUNTY BOUNDARY
- CITY BOUNDARY
- PARK OR RESERVATION BOUNDARY
- STATE CAPITAL
- COUNTY SEAT
- TOWN CENTER
- MILITARY AIRPORT
- AIRFIELD OR LANDING STRIP
- AIRPORT, COMPLETE FACILITIES

KEY TO SHEETS

DATE REVISED	
5-27-92	CO. MAINT. SYSTEM
	CO. SELECT
	CITY SELECT
9-11-91	CITY ANNEXATION
7-1-76	FAI, FAP
1-22-85	FAS
	FAP 11
1990	URBAN LIMIT
1-22-85	FAU

Sheet 2 of 36

Revised 4-21-93
8-10-95

ROAD SYSTEM — SAN LUIS OBISPO COUNTY — CALIFORNIA

1992

Sheet 3 of 36

STATE OF CALIFORNIA
DEPARTMENT OF TRANSPORTATION
IN COOPERATION WITH THE
U.S. DEPARTMENT OF TRANSPORTATION
FEDERAL HIGHWAY ADMINISTRATION
AND THE COUNTIES

CALIFORNIA COORDINATE SYSTEM - PROJECTION 1927 NAD
10,000 FOOT GRID BASED ON CALIF. COORD SYS. ZONE 5

SCALE IN MILES 0 1 2 3 4

1,300,000 FEET

LEGEND

ROAD SYSTEMS

- (25) STATE HIGHWAY ROUTE NO.
- URBAN
- SELECT-ARTERIAL
- SELECT-COLLECTOR
- MINOR
- ALL OTHER ROADS
- FAS V234 — FEDERAL AID ROUTE NO. (FAI-INTERSTATE, FAU-URBAN, FAP-PRIMARY, FAS-SECONDARY, FH-FOREST HIGHWAY)

SELECT SYSTEM REPEALED JAN. 1, 1981

SIGN ROUTES

- (80) INTERSTATE
- (50) U.S.
- (20) STATE
- (J8) COUNTY
- HIGHWAY BRIDGE
- FORD
- TUNNEL
- GRADE SEPARATION
- URBAN AREA BOUNDARY
- STATE BOUNDARY
- COUNTY BOUNDARY
- CITY BOUNDARY
- PARK - RESERVATION BOUNDARY
- STATE CAPITAL
- COUNTY SEAT
- TOWN CENTER
- MILITARY AIRPORT
- AIRFIELD OR LANDING STRIP
- AIRPORT, COMPLETE FACILITIES

KEY TO SHEETS

DATE REVISED	
6-27-92	CO. MAINT. SYSTEM
	CO. SELECT
	CITY SELECT
	CITY ANNEXATION
7-1-76	FAI FAP
"	FAS
	FAP II
	URBAN LIMIT

LEGEND
ROAD SYSTEMS

- STATE HIGHWAY ROUTE NO.
- URBAN
- SELECT ARTERIAL
- SELECT COLLECTOR
- MINOR
- ALL OTHER ROADS
- FAS V234 — FEDERAL AID ROUTE NO.

SIGN ROUTES

- INTERSTATE
- U.S.
- STATE
- COUNTY
- HIGHWAY BRIDGE
- FORD
- TUNNEL
- GRADE SEPARATION
- URBAN AREA BOUNDARY
- STATE HIGHWAY
- COUNTY HIGHWAY
- PARK OR RESERVATION BOUNDARY
- STATE CAPITAL
- COUNTY SEAT
- TOWN CENTER
- MILITARY AIRPORT
- AIRFIELD OR LANDING STRIP
- AIRPORT, COMPLETE FACILITIES

SELECT SYSTEM REPEALED JAN. 1, 19

SCALE IN MILES

STATE OF CALIFORNIA
DEPARTMENT OF TRANSPORTATION
IN COOPERATION WITH THE
U.S. DEPARTMENT OF TRANSPORTATION
FEDERAL HIGHWAY ADMINISTRATION
AND THE COUNTIES

CALIFORNIA COORDINATE SYSTEM PROJECTION 1927 NAD
10,000 FOOT GRID BASED ON CALIF COORD SYS ZONE 5

KEY TO SHEETS

DATE REVISED	
5-27-92	CO. MAINT. SYSTEM
	CO. SELECT
	CITY SELECT
	CITY ANNEXATION
7-1-76	FAI FAP
3-22-83	FAS
	FAP II
1-9-84	URBAN LIMIT
	FAU

1992

Sheet 4 of 36

Revised 8-10-95 Tim Poulson

ROAD SYSTEM SAN LUIS OBISPO COUNTY CALIFORNIA

ROAD SYSTEM — SAN LUIS OBISPO COUNTY — CALIFORNIA

1992

Sheet 5 of 36

STATE OF CALIFORNIA
DEPARTMENT OF TRANSPORTATION
IN COOPERATION WITH THE
U.S. DEPARTMENT OF TRANSPORTATION
FEDERAL HIGHWAY ADMINISTRATION
AND THE COUNTIES

CALIFORNIA COORDINATE SYSTEM PROJECTION 1927 NAD
10,000 FOOT GRID BASED ON CALIF. COORD. SYS. ZONE 5

SCALE IN MILES

LEGEND

ROAD SYSTEMS
- STATE HIGHWAY ROUTE NO.
- URBAN
- SELECT ARTERIAL
- SELECT COLLECTOR
- MINOR
- ALL OTHER ROADS
- FAS V234 — FEDERAL AID ROUTE NO.

SELECT SYSTEM REPEALED JAN. 1, 1980

SIGN ROUTES
- INTERSTATE
- U.S.
- STATE
- COUNTY
- HIGHWAY BRIDGE
- FORD
- TUNNEL
- GRADE SEPARATION
- URBAN AREA BOUNDARY

- STATE BOUNDARY
- COUNTY BOUNDARY
- CITY BOUNDARY
- PARK OR RESERVATION BOUNDARY
- STATE CAPITAL
- COUNTY SEAT
- TOWN CENTER
- MILITARY AIRPORT
- AIRFIELD OR LANDING STRIP
- AIRPORT, COMPLETE FACILITIES

KEY TO SHEETS

DATE REVISED	
5-27-92	CO. MAINT. SYSTEM
	CO. SELECT
	CITY SELECT
	CITY ANNEXATION
7-1-76	FAI FAP
"	FAS
	FAP II
	URBAN LIMIT

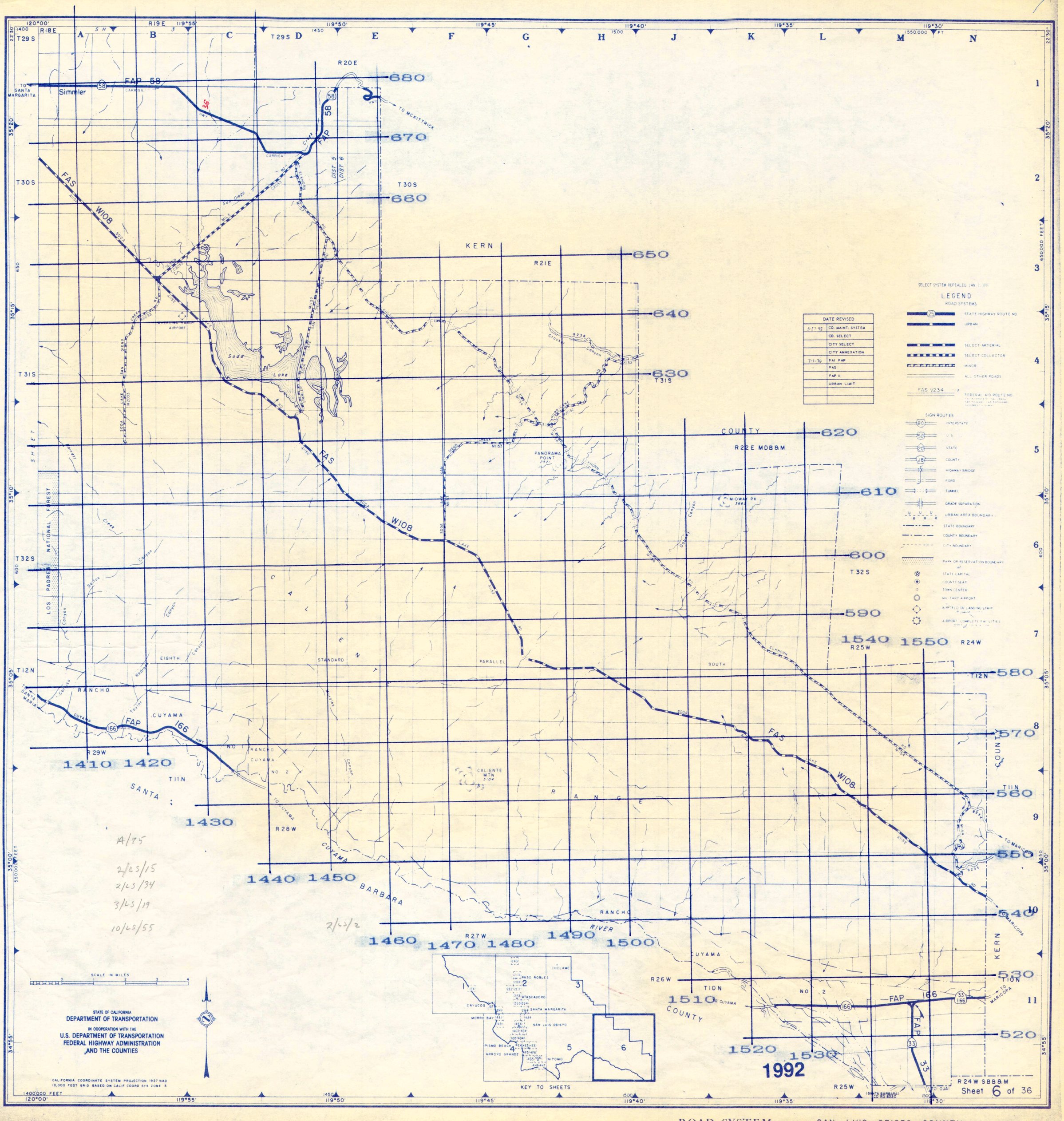

DATE REVISED	
5-27-92	CO. MAINT. SYSTEM
	CO. SELECT
	CITY SELECT
	CITY ANNEXATION
7-1-76	FAI FAP
	FAS
	FAP II
	URBAN LIMIT

SELECT SYSTEM REPEALED JAN. 1, 1981

LEGEND

ROAD SYSTEMS

- 25 — STATE HIGHWAY ROUTE NO.
- URBAN
- SELECT ARTERIAL
- SELECT COLLECTOR
- MINOR
- ALL OTHER ROADS
- FAS V234 — FEDERAL AID ROUTE NO.

SIGN ROUTES

- 80 INTERSTATE
- 150 U.S.
- 120 STATE
- V8 COUNTY
- HIGHWAY BRIDGE
- FORD
- TUNNEL
- GRADE SEPARATION
- U R U R — URBAN AREA BOUNDARY
- STATE BOUNDARY
- COUNTY BOUNDARY
- CITY BOUNDARY
- PARK OR RESERVATION BOUNDARY
- STATE CAPITAL
- COUNTY SEAT
- TOWN CENTER
- MILITARY AIRPORT
- AIRFIELD OR LANDING STRIP
- AIRPORT COMPLETELY FACILITIES

A/75
2/25/15
2/25/34
3/25/19
10/25/55
2/2-1/2

SCALE IN MILES 0 1 2 3 4

STATE OF CALIFORNIA
DEPARTMENT OF TRANSPORTATION
IN COOPERATION WITH THE
U.S. DEPARTMENT OF TRANSPORTATION
FEDERAL HIGHWAY ADMINISTRATION
AND THE COUNTIES

CALIFORNIA COORDINATE SYSTEM PROJECTION 1927 NAD
10,000 FOOT GRID BASED ON CALIF COORD SYS ZONE 5

KEY TO SHEETS

Sheet 6 of 36

ROAD SYSTEM SAN LUIS OBISPO COUNTY CALIFORNIA

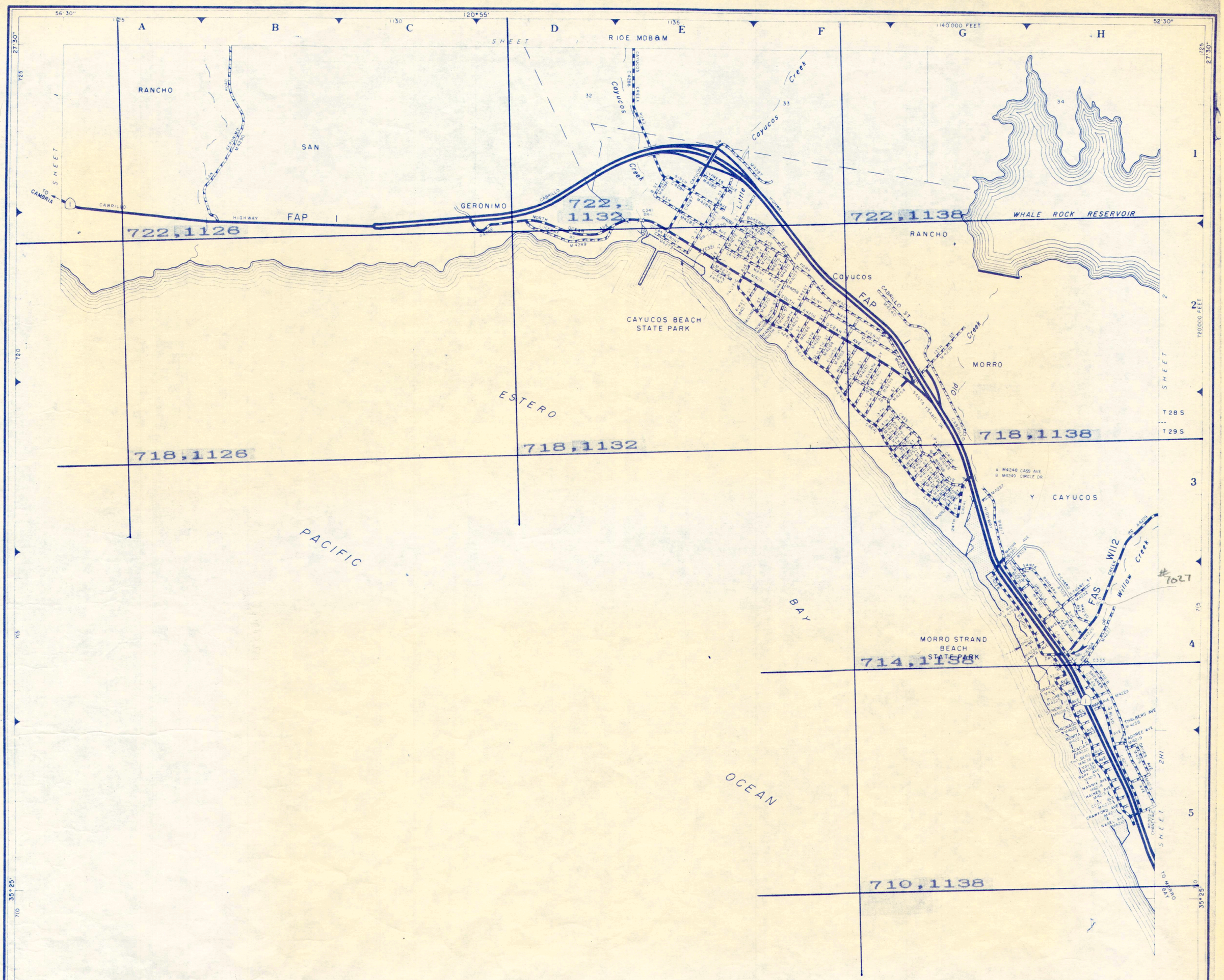

SCALE IN MILES
0 0.25 0.5

STATE OF CALIFORNIA
DEPARTMENT OF TRANSPORTATION
IN COOPERATION WITH THE
U.S. DEPARTMENT OF TRANSPORTATION
FEDERAL HIGHWAY ADMINISTRATION
AND THE COUNTIES

CALIFORNIA COORDINATE SYSTEM PROJECTION 1927 NAD
10,000 FOOT GRID BASED ON CALIF COORD SYS ZONE 5

SELECT SYSTEM REPEALED JAN
ROAD SYSTEMS

- STATE HIGHWAY ROUTE NO.
- URBAN
- SELECT ARTERIAL
- SELECT COLLECTOR
- MINOR
- ALL OTHER ROADS
- FAS V234 — FEDERAL AID ROUTE NO.

LEGEND

SIGN ROUTES
- INTERSTATE
- U.S.
- STATE
- COUNTY
- HIGHWAY BRIDGE
- FORK
- TUNNEL
- GRADE SEPARATION
- URBAN AREA BOUNDARY

- STATE BOUNDARY
- COUNTY BOUNDARY
- CITY BOUNDARY
- PARK OR RESERVATION BOUNDARY
- STATE CAPITAL
- COUNTY SEAT
- TOWN CENTER
- MILITARY AIRPORT
- AIRFIELD OR LANDING STRIP
- AIRPORT COMPLETE FACILITIES

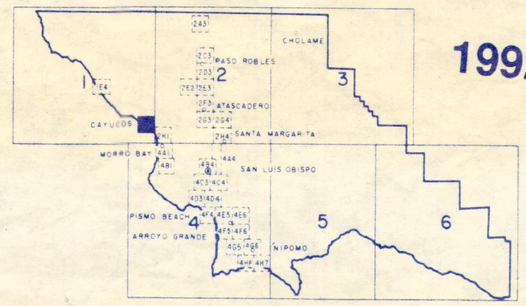

KEY TO SHEETS

1992

DATE REVISED	
6-27-92	CO. MAINT. SYSTEM
	CO. SELECT
	CITY SELECT
	CITY ANNEXATION
7-1-76	FAI FAP
	FAS
	FAP II
	URBAN LIMIT

Sheet 1G7 of 36

ROAD SYSTEM SAN LUIS OBISPO COUNTY CALIFORNIA

CAMBRIA UA

SHEET 1

R8E R9E

SAN SIMEON BEACH STATE PARK

SCOTT ROCK

RANCHO

Cambria

SANTA ROSA

PACIFIC OCEAN

TO PASO ROBLES

TO MORRO BAY

T27 S

T28 S

770,1072 770,1078 770,1084 770,1090

766,1072 766,1078 766,1084 766,1090

762,1072 762,1078 762,1084 762,1090

758,1072 758,1078 758,1084 758,1090

754,1078 754,1084 754,1090

Cambria topo
19091 +
14001

Revised 4-21-93
8-11-93 Pip Coulinson

LEGEND

ROAD SYSTEMS

- STATE HIGHWAY ROUTE NO.
- URBAN
- SELECT ARTERIAL
- SELECT COLLECTOR
- MINOR
- ALL OTHER ROADS
- FAS V234 — FEDERAL AID ROUTE NO.

SELECT SYSTEM REPEALED JAN. 1, 1980

SIGN ROUTES

- INTERSTATE
- U.S.
- STATE
- COUNTY
- HIGHWAY BRIDGE
- FORD
- TUNNEL
- GRADE SEPARATION
- URBAN AREA BOUNDARY

- STATE BOUNDARY
- COUNTY BOUNDARY
- CITY BOUNDARY
- PARK OR RESERVATION BOUNDARY
- STATE CAPITAL
- COUNTY SEAT
- TOWN CENTER
- MILITARY AIRPORT
- AIRFIELD OR LANDING STRIP
- AIRPORT, COMPLETE FACILITIES

SCALE IN MILES 0 0.25 0.5

STATE OF CALIFORNIA
DEPARTMENT OF TRANSPORTATION
IN COOPERATION WITH THE
U.S. DEPARTMENT OF TRANSPORTATION
FEDERAL HIGHWAY ADMINISTRATION
AND THE COUNTIES

CALIFORNIA COORDINATE SYSTEM PROJECTION 1927 NAD
10,000 FOOT GRID BASED ON CALIF COORD SYS ZONE 5

1075000 FEET

KEY TO SHEETS

1992

DATE REVISED	
5-27-92	CO. MAINT. SYSTEM
	CO. SELECT
	CITY SELECT
	CITY ANNEXATION
7-1-76	FAI FAP
"	FAS
	FAP II
1990	URBAN LIMIT

Sheet 1E4 of 36

ROAD SYSTEM SAN LUIS OBISPO COUNTY CALIFORNIA

CAMP ROBERTS MILITARY RESERVATION

CAMP ROBERTS MILITARY RESERVATION

CAMP ROBERTS MILITARY RESERVATION

838,1192 | 838,1198 | 838,1204 | 838,1210

834,1192 | 834,1198 | 834,1204 | 834,1210

830,1192 | 830,1198 | 830,1204 | 830,1210

826,1192 | 826,1198 | 826,1204 | 826,1210

822,1192 | 822,1198 | 822,1204 | 822,1210

TO BRADLEY

SOUTHERN PACIFIC R.R.

EL CAMINO REAL

MISSION ADOBE

CO

FAP 101

SHEET

CAMP ROBERTS MILITARY RESERVATION

VINEYARD CYN RD

INDIAN VALLEY CREEK

RD

Mahoney Canyon

CROSS CANYONS

OLD RANCHO RD

TO ESTRELLA

RIVER

PRADO

PUENTE

VERDE

VISTA PL

POQUITA LN

16TH ST

15TH ST

MISSION

EL CAMINO REAL

FAP 101

W117

FAS

San Miguel

TENTH ST

10TH ST

W118

SAN LUIS OBISPO MISSION

CEMETERY RD

SALINAS RIVER

Estrella River

ESTRELLA

W119

Bridge Canyon

T 25 S

R12E MDB&M

SHEET

TO PASO ROBLES

SCALE IN MILES 0 0.25 0.5

STATE OF CALIFORNIA
DEPARTMENT OF TRANSPORTATION
IN COOPERATION WITH THE
U.S. DEPARTMENT OF TRANSPORTATION
FEDERAL HIGHWAY ADMINISTRATION
AND THE COUNTIES

CALIFORNIA COORDINATE SYSTEM PROJECTION 1927 NAD
10,000 FOOT GRID BASED ON CALIF COORD SYS ZONE 5

SELECT SYSTEM REPEALED JAN. 1, 1976

ROAD SYSTEMS

- STATE HIGHWAY ROUTE NO.
- URBAN
- SELECT ARTERIAL
- SELECT COLLECTOR
- MINOR
- ALL OTHER ROADS
- FAS V234 — FEDERAL AID ROUTE NO.

LEGEND

SIGN ROUTES

- INTERSTATE
- U. S.
- STATE
- COUNTY
- HIGHWAY BRIDGE
- FORD
- TUNNEL
- GRADE SEPARATION
- URBAN AREA BOUNDARY

- STATE BOUNDARY
- COUNTY BOUNDARY
- CITY BOUNDARY
- PARK OR RESERVATION BOUNDARY
- STATE CAPITAL
- COUNTY SEAT
- TOWN CENTER
- MILITARY AIRPORT
- AIRFIELD OR LANDING STRIP
- AIRPORT, COMPLETE FACILITIES

KEY TO SHEETS

CHOLAME · PASO ROBLES · CAYUCOS · SANTA MARGARITA · ATASCADERO · MORRO BAY · SAN LUIS OBISPO · PISMO BEACH · ARROYO GRANDE · NIPOMO

1992

DATE REVISED	
5-27-92	CO. MAINT. SYSTEM
	CO. SELECT
	CITY SELECT
	CITY ANNEXATION
7-1-76	FAI FAP
	FAS
	FAP II
	URBAN LIMIT

Sheet 2A3 of 36

ROAD SYSTEM SAN LUIS OBISPO COUNTY CALIFORNIA

ROAD SYSTEM SAN LUIS OBISPO COUNTY CALIFORNIA

798,1192 798,1198 798,1204 798,1210

794,1192 794,1198 794,1204 794,1210

790,1192 790,1198 790,1204 790,1210

786,1192 786,1198 786,1204 786,1210

EL PASO DE ROBLES
(PASO ROBLES P.O.)

PASO ROBLES

NORTH HILL

RANCHO

Huerhuero Creek

Mustard Creek

SALINAS RIVER

PACIFIC SOUTHERN R.R.

FAP 101

FAS W117

FAU Z654

FAU Z655

FAU Z656

FAU Z657

FAU Z658

FAU Z659

FAS Z656

FAP 46

TO SAN MIGUEL

TO TEMPLETON

TO ADELAIDA

TO WHITLEY GARDENS

R12E

R12E MDB&M

T 26 S

SCALE IN MILES
0 0.25 0.5

STATE OF CALIFORNIA
DEPARTMENT OF TRANSPORTATION
IN COOPERATION WITH THE
U.S. DEPARTMENT OF TRANSPORTATION
FEDERAL HIGHWAY ADMINISTRATION
AND THE COUNTIES

CALIFORNIA COORDINATE SYSTEM PROJECTION 1927 NAD
10,000 FOOT GRID BASED ON CALIF COORD SYS ZONE 5
1951000 FEET

SELECT SYSTEM REPEALED JAN. 1, 1976

ROAD SYSTEMS
- STATE HIGHWAY ROUTE NO. (25)
- URBAN
- SELECT ARTERIAL
- SELECT COLLECTOR
- MINOR
- ALL OTHER ROADS
- FAS V234 — FEDERAL AID ROUTE NO.

LEGEND

SIGN ROUTES
- INTERSTATE (80)
- U.S. (50)
- STATE (20)
- COUNTY (J8)
- HIGHWAY BRIDGE
- FORD
- TUNNEL
- GRADE SEPARATION
- URBAN AREA BOUNDARY (U R R R)

- STATE BOUNDARY
- COUNTY BOUNDARY
- CITY BOUNDARY
- PARK OR RESERVATION BOUNDARY
- STATE CAPITAL
- COUNTY SEAT
- TOWN CENTER
- MILITARY AIRPORT
- AIRFIELD OR LANDING STRIP
- AIRPORT, COMPLETE FACILITIES

KEY TO SHEETS
(283) CHOLAME
PASO ROBLES
CAYUCOS
SANTA MARGARITA
MORRO BAY
SAN LUIS OBISPO
PISMO BEACH
ARROYO GRANDE
NIPOMO
ATASCADERO

1992

DATE REVISED	
5-27-92	CO. MAINT. SYSTEM
	CO. SELECT
	CITY SELECT
9-12-91	CITY ANNEXATION
7-1-79	FAU FAP
1-22-86	FAS
	FAP II
1990	URBAN LIMIT
7-12-85	FAU

Sheet 2C3 of 36

EL PASO DE ROBLES
(PASO ROBLES P O)

782,1198 | 782,1204 | 782,1210

778,1198 | 778,1204 | 778,1210

774,1198 | 774,1204 | 774,1210

770,1198 | 770,1204 | 770,1210

766,1198 | 766,1204 | 766,1210

RANCHO PASO ROBLES

RANCHO SANTA MARGARITA

YSABEL

T26S T27S

R12E MDB&M

SHEET 2C3 TO WHITLEY GARDENS

SHEET 2E3 TO CRESTON

SHEET TO SAN MIGUEL

SHEET TO TEMPLETON

A SYLVIA CIR
B JEANNE WY
C ORCHARD DR

SELECT SYSTEM REPEALED JAN. 1, 1968

ROAD SYSTEMS
- STATE HIGHWAY ROUTE NO. (25)
- URBAN
- SELECT ARTERIAL
- SELECT COLLECTOR
- MINOR
- ALL OTHER ROADS
- FAS V234 — FEDERAL AID ROUTE NO. (FA=INTERSTATE, FAU=URBAN, FAP=PRIMARY, FAS=SECONDARY, FH=FOREST HIGHWAY)

LEGEND

SIGN ROUTES
- INTERSTATE (80)
- U.S. (50)
- STATE (20)
- COUNTY (JB)
- HIGHWAY BRIDGE
- FORD
- TUNNEL
- GRADE SEPARATION
- URBAN AREA BOUNDARY

- STATE BOUNDARY
- COUNTY BOUNDARY
- CITY BOUNDARY
- PARK OR RESERVATION BOUNDARY
- STATE CAPITAL
- COUNTY SEAT
- TOWN CENTER
- MILITARY AIRPORT
- AIRFIELD OR LANDING STRIP
- AIRPORT COMPLETE FACILITIES

SCALE IN MILES 0 0.25 0.5

STATE OF CALIFORNIA
DEPARTMENT OF TRANSPORTATION
IN COOPERATION WITH THE
U.S. DEPARTMENT OF TRANSPORTATION
FEDERAL HIGHWAY ADMINISTRATION
AND THE COUNTIES

CALIFORNIA COORDINATE SYSTEM PROJECTION 1927 NAD
10,000 FOOT GRID BASED ON CALIF COORD SYS ZONE 5
195,000 FEET

KEY TO SHEETS
1 CAYUCOS · 2 PASO ROBLES · CHOLAME · 3 · ATASCADERO · SANTA MARGARITA · MORRO BAY · SAN LUIS OBISPO · 4 PISMO BEACH · ARROYO GRANDE · 5 · NIPOMO · 6

1992

DATE REVISED	
5-27-92	CO. MAINT. SYSTEM
	CO. SELECT
	CITY SELECT
9-13-91	CITY ANNEXATION
7-1-76	FAI FAP
1-27-85	FAS
	FAP II
1990	URBAN LIMIT
1-22-85	FAU

Sheet 2D3 of 36

Revised 4-22-93 Kim Lowdon

ROAD SYSTEM SAN LUIS OBISPO COUNTY CALIFORNIA

URBAN AREA - EL PASO DE ROBLES

1992

ROAD SYSTEM — SAN LUIS OBISPO COUNTY — CALIFORNIA

Revised 4.21.93

ROAD SYSTEM — SAN LUIS OBISPO COUNTY — CALIFORNIA

STATE OF CALIFORNIA
DEPARTMENT OF TRANSPORTATION
IN COOPERATION WITH THE
U.S. DEPARTMENT OF TRANSPORTATION
FEDERAL HIGHWAY ADMINISTRATION
AND THE COUNTIES

SCALE IN MILES 0 .025 .05

CALIFORNIA COORDINATE SYSTEM PROJECTION 1927 NAD
10,000 FOOT GRID BASED ON CALIF COORD SYS ZONE 5

1,175,000 FEET

SELECT SYSTEM REPEALED JAN. 1, 1991

ROAD SYSTEMS
- STATE HIGHWAY ROUTE NO.
- URBAN
- SELECT ARTERIAL
- SELECT COLLECTOR
- MINOR
- ALL OTHER ROADS
- FAS V234 — FEDERAL AID ROUTE NO. (FAI INTERSTATE, FAS RURAL, FAP PRIMARY, FAU SECONDARY, FH FOREST HIGHWAY)

LEGEND

SIGN ROUTES
- INTERSTATE
- U.S.
- STATE
- COUNTY
- HIGHWAY BRIDGE
- FORD
- TUNNEL
- GRADE SEPARATION
- URBAN AREA BOUNDARY

- STATE BOUNDARY
- COUNTY BOUNDARY
- CITY BOUNDARY
- PARK OR RESERVATION BOUNDARY
- STATE CAPITAL
- COUNTY SEAT
- TOWN CENTER
- MILITARY AIRPORT
- AIRFIELD OR LANDING STRIP
- AIRPORT, COMPLETE FACILITIES

KEY TO SHEETS

DATE REVISED	
9-27-92	CO. MAINT. SYSTEM
	CO. SELECT
	CITY SELECT
	CITY ANNEXATION
7-1-76	FAI, FAP
10-4-83	FAS
	FAP II
1990	URBAN LIMIT
10-4-83	FAU

Sheet 2E2 of 36

762, 1192 | 762, 1198 | 762, 1204 | 762, 1210

758, 1192 | 758, 1198 | 758, 1204 | 758, 1210

754, 1192 | 754, 1198 | 754, 1204 | 754, 1210

750, 1192 | 750, 1198 | 750, 1204 | 750, 1210

RANCHO PASO DE ROBLES

SANTA YSABEL

RANCHO ASUNCION

ATASCADERO

Templeton

TO PASO ROBLES

TO ATASCADERO

TO CRESTON

SHEET 2E2

SHEET 2E3

SHEET 2F3

R12E MDB&M

1992

SCALE IN MILES 0 0.25 0.5

STATE OF CALIFORNIA
DEPARTMENT OF TRANSPORTATION
IN COOPERATION WITH THE
U.S. DEPARTMENT OF TRANSPORTATION
FEDERAL HIGHWAY ADMINISTRATION
AND THE COUNTIES

CALIFORNIA COORDINATE SYSTEM PROJECTION 1927 NAD
10,000 FOOT GRID BASED ON CALIF COORD SYS ZONE 5

1195,000 FEET

745,000 FEET

LEGEND

ROAD SYSTEMS
- STATE HIGHWAY ROUTE NO.
- URBAN
- SELECT ARTERIAL
- SELECT COLLECTOR
- MINOR
- ALL OTHER ROADS
- FAS V234 — FEDERAL AID ROUTE NO.

SELECT SYSTEM REPEALED JAN. 1, 1980

SIGN ROUTES
- INTERSTATE
- U.S.
- STATE
- COUNTY
- HIGHWAY BRIDGE
- FORD
- TUNNEL
- GRADE SEPARATION
- URBAN AREA BOUNDARY

- STATE BOUNDARY
- COUNTY BOUNDARY
- CITY BOUNDARY
- PARK OR RESERVATION BOUNDARY
- STATE CAPITAL
- COUNTY SEAT
- TOWN CENTER
- MILITARY AIRPORT
- AIRFIELD OR LANDING STRIP (LIMITED FACILITIES)
- AIRPORT, COMPLETE FACILITIES (COMMERCIAL OR MUNICIPAL)

KEY TO SHEETS

DATE REVISED	
5-27-92	CO. MAINT. SYSTEM
	CO. SELECT
	CITY SELECT
	CITY ANNEXATION
7-1-76	FAI FAP
10-4-83	FAS
	FAP II
1990	URBAN LIMIT
10-4-83	FAU

Sheet 2E3 of 36

ROAD SYSTEM SAN LUIS OBISPO COUNTY CALIFORNIA

ATASCADERO URBAN AREA

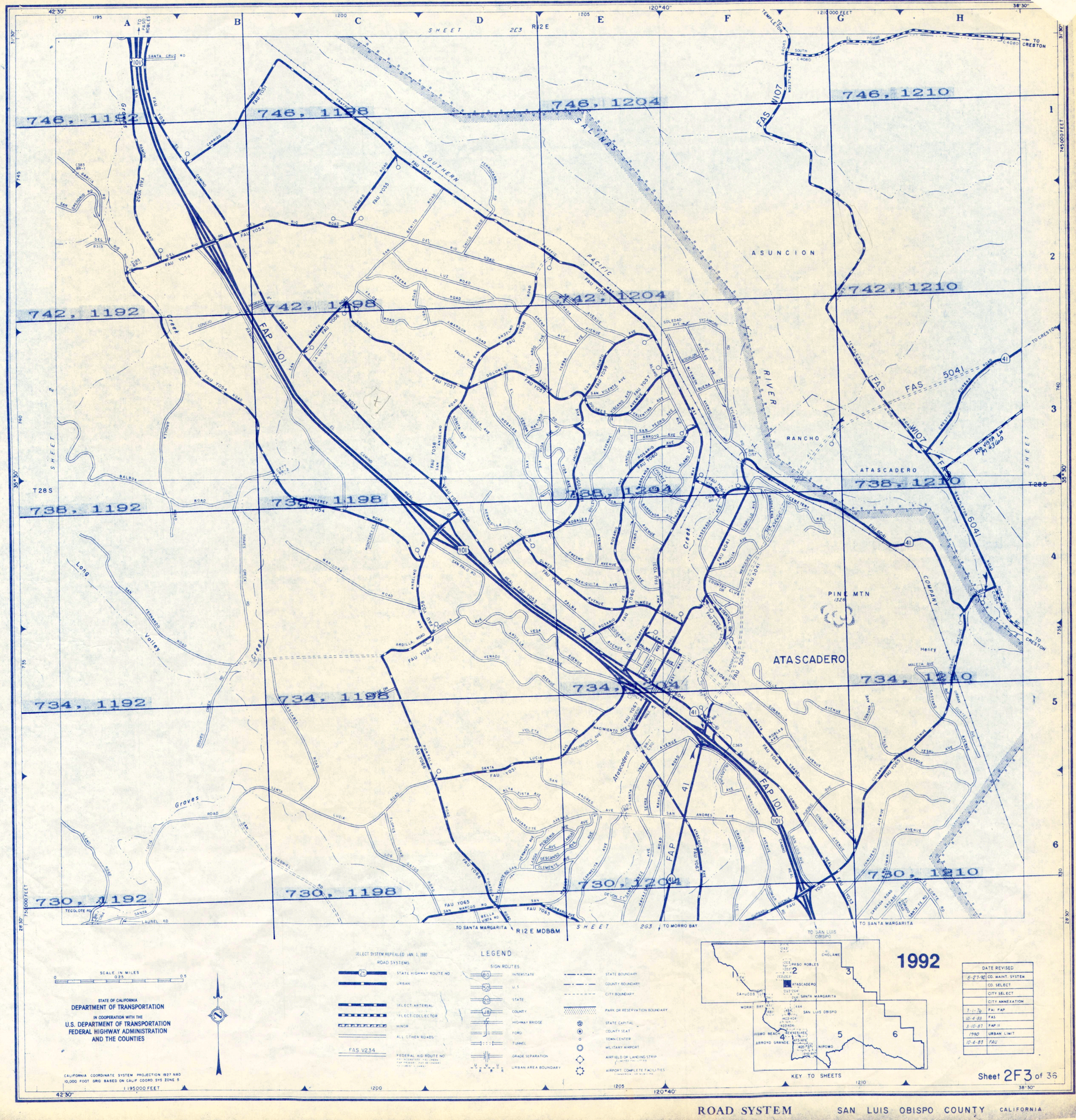
SHEET 2E3
R12E
SALINAS RIVER
ASUNCION
RANCHO ATASCADERO
ATASCADERO
PINE MTN
1326
746, 1192
746, 1198
746, 1204
746, 1210
742, 1192
742, 1198
742, 1204
742, 1210
738, 1192
738, 1198
738, 1204
738, 1210
734, 1192
734, 1198
734, 1204
734, 1210
730, 1192
730, 1198
730, 1204
730, 1210
T28S
R12E MDB&M
SHEET 2G3
TO SANTA MARGARITA
TO MORRO BAY
TO CRESTON
SCALE IN MILES
0 0.25 0.5
STATE OF CALIFORNIA
DEPARTMENT OF TRANSPORTATION
IN COOPERATION WITH THE
U.S. DEPARTMENT OF TRANSPORTATION
FEDERAL HIGHWAY ADMINISTRATION
AND THE COUNTIES
CALIFORNIA COORDINATE SYSTEM PROJECTION 1927 NAD
10,000 FOOT GRID BASED ON CALIF COORD SYS ZONE 5
SELECT SYSTEM REPEALED JAN. 1, 1980
ROAD SYSTEMS
STATE HIGHWAY ROUTE NO
URBAN
SELECT ARTERIAL
SELECT COLLECTOR
MINOR
ALL OTHER ROADS
FAS V234
FEDERAL AID ROUTE NO
LEGEND
SIGN ROUTES
INTERSTATE
U.S.
STATE
COUNTY
HIGHWAY BRIDGE
FORD
TUNNEL
GRADE SEPARATION
URBAN AREA BOUNDARY
STATE BOUNDARY
COUNTY BOUNDARY
CITY BOUNDARY
PARK OR RESERVATION BOUNDARY
STATE CAPITAL
COUNTY SEAT
TOWN CENTER
MILITARY AIRPORT
AIRFIELD OR LANDING STRIP
AIRPORT, COMPLETE FACILITIES
1992
KEY TO SHEETS
TO SAN LUIS OBISPO
CHOLAME
PASO ROBLES
CAYUCOS
MORRO BAY
SAN LUIS OBISPO
PISMO BEACH
ARROYO GRANDE
NIPOMO
DATE REVISED
5-27-92 CO. MAINT. SYSTEM
CO. SELECT
CITY SELECT
CITY ANNEXATION
7-1-76 FAI, FAP
10-4-88 FAS
3-10-87 FAP II
1990 URBAN LIMIT
10-4-83 FAU
Sheet 2F3 of 36
ROAD SYSTEM SAN LUIS OBISPO COUNTY CALIFORNIA

42°30" 1195 A B 1200 C D R12E 1205 E F 120°40' G 1210000 FEET H 38°30"

730 28°30" 725 27°30" 720 715 710000 FEET 35°25"

SHEET 2F3

726, 1192 | 726, 1198 | 726, 1204 | 726, 1210

722, 1192 | 722, 1198 | 722, 1204 | 722, 1210

718, 1192 | 718, 1198 | 718, 1204 | 718, 1210

714, 1192 | 714, 1198 | 714, 1204 | 714, 1210

1 2 3 4 5 6 7 8 9 10 11 12 — 725000 FEET

Creek Groves Creek Eagle Creek Atascadero Creek Lake Lake Atascadero

SANTA LUCIA RD LAUREL RD CURBARIL AVE FAU Y065 TO PASO ROBLES WILLA VISTA RD SAN MARCOS RD FAU Y065 FAU Y066 PORTOLA RD SAN GABRIEL RD CARMELITA AVE SANTA INEZ AVE ATASCADERO AVE FAU Y067 MARCHANT AVE CAMINO REAL EL CAMINO REAL ARCADE RD PALOMAR AVE CASCADES SANTA FE RD EL DORADO RD LA ALAMEDA AVE EL CORTE RD SOLANO RD FAU Y053 PINO SOLO AVE CAMINO PRINCIPAL EL BORDO AVE MONTECITO AVE LOMAS AVE MESA VISTA DR MOUNTAIN VIEW DR LAGO AVE PISMO AVE SANTA ROSA RD SANTA ROSA AVE OLD SANTA ROSA FRONT RD WEST FRONT RD SAN GABRIEL ST LASH ST BIRCH ST CATALINA ST MAPLE ST PINEWOOD CT PALM ST RAFAEL CT CUENTA CT SAN RAFAEL RD FAU Y063 FAU Y068 OLD MORRO RD MORRO RD EAST ROSA SAN DIEGO RD COLORADO RD M4056 SANTA BARBARA RD

FAP 41 FAP 101 FAU Y068 FAU Y066 FAU Y065 FAU Y067 FAU Y053 FAU Y063 FAU Y062 BR-1 C295 BR-1 C160 C161 M4056

41 101 2 264

TO PASO ROBLES TO MORRO BAY TO SANTA MARGARITA TO SAN LUIS OBISPO

RANCHO ATASCADERO ASUNCION LOS PADRES NATIONAL FOREST EAGLE PEAK 2187

T28S T29S 32 7TH STD PAR S

R12E MDB&M SHEET 2

SCALE IN MILES 0 0.25 0.5

STATE OF CALIFORNIA
DEPARTMENT OF TRANSPORTATION
IN COOPERATION WITH THE
U.S. DEPARTMENT OF TRANSPORTATION
FEDERAL HIGHWAY ADMINISTRATION
AND THE COUNTIES

CALIFORNIA COORDINATE SYSTEM PROJECTION 1927 NAD
10,000 FOOT GRID BASED ON CALIF COORD SYS ZONE 5

SELECT SYSTEM REPEALED JAN. 1, 1976

ROAD SYSTEMS

- 25 STATE HIGHWAY ROUTE NO. — URBAN
- SELECT ARTERIAL
- SELECT COLLECTOR
- MINOR
- ALL OTHER ROADS
- FAS V234 FEDERAL AID ROUTE NO.

LEGEND

SIGN ROUTES

- 80 INTERSTATE
- 50 U.S.
- 20 STATE
- J8 COUNTY
- HIGHWAY BRIDGE
- FORD
- TUNNEL
- GRADE SEPARATION
- U U U R R R URBAN AREA BOUNDARY

STATE BOUNDARY
COUNTY BOUNDARY
CITY BOUNDARY
PARK OR RESERVATION BOUNDARY
STATE CAPITAL
COUNTY SEAT
TOWN CENTER
MILITARY AIRPORT
AIRFIELD OR LANDING STRIP
AIRPORT COMPLETE FACILITIES

KEY TO SHEETS

1 CAYUCOS 2 PASO ROBLES 3 CHOLAME 4 ARROYO GRANDE 5 NIPOMO 6

1992

DATE REVISED	
5-27-92	CO. MAINT. SYSTEM
	CO. SELECT
	CITY SELECT
	CITY ANNEXATION
7-1-76	FAI FAP
10-4-83	FAS
	FAP II
1990	URBAN LIMIT
10-4-83	FAU

Sheet 2G3 of 36

ROAD SYSTEM SAN LUIS OBISPO COUNTY CALIFORNIA

38°30" 37°30" 1215 1220 1225 1230 000 FEET 120°35' 34°30"

A B C D E F G H

TO ATASCADERO — TO CRESTON — SHEET 2

R12E R13E

RANCHO ASUNCION

Reservoir

RANCHO

SOUTHERN

El Rodeo Rd

726, 1216 | 726, 1222 | 726, 1228

Rocky Canyon

Canyon Rd

West Branch Huerhuero Creek

SALINAS

ATASCADERO

Eagle

TO ATASCADERO

Paloma Creek

722, 1216 | 722, 1222 | 722, 1228

San Diego Rd

Camino Real

Fall Paloma Creek

263

101

Branch

FAP

ATASCADERO

West

Santa Barbara Rd

RANCHO ASUNCION

718, 1216 | 718, 1222 | 718, 1228

FAS

Camino Real

Santa Clara Rd

Creek Road

RANCHO

Santa Clara Road

T28S

T29S

SEVENTH STANDARD PARALLEL SOUTH

RIVER

Trout Creek

Y053

715

SANTA MARGARITA

714, 1216 | 714, 1222 | 714, 1228

N. Santa Margarita Rd

Santa Margarita Rd

Mesa Rd

Pasadena Rd

Morningside Dr

Creek Road

Cuesta Grade

Trout Creek

Creek Road

Alamo Pintado Creek

Alamo Pintado Creek Road

Salinas River Road

Alamo Pintado Creek Road

Santa Margarita

Alamo Pintado Creek Road

Alamo Pintado Creek Road

Alamo Pintado Creek Road

RIOE | RIIE SHEET 2

RIOE RIIE MDB&M SHEET 4A1

710, 1144 | 710, 1150 | 710, 1156 | 710, 1162

706, 1144 | 706, 1150 | 706, 1156 | 706, 1162

702, 1144 | 702, 1150 | 702, 1156 | 702, 1162

698, 1144 | 698, 1150 | 698, 1156 | 698, 1162

694, 1144 | 694, 1150 | 694, 1156 | 694, 1162

RANCHO MORRO Y CAYUCOS

RANCHO SAN BERNARDO (CANE)

MORRO BAY

PACIFIC OCEAN

BAY

ESTERO

Creek

Toro Creek

Morro Creek

Little Morro Creek

Laguna

FAP 1

FAP 41

FAU Y379

FAU Y378

FAU Y377

FAU Y376

FAU Y375

FAU Y374

FAU Y373

FAU Y372

FAU Y371

FAU Y370

FAU Y356

TO CAYUCOS

TO ATASCADERO

ATASCADERO RD

MORRO ROAD

STATE BEACH

A ORCAS WAY
B MINDORO WAY

T29S

SCALE IN MILES 0 0.25 0.5

STATE OF CALIFORNIA
DEPARTMENT OF TRANSPORTATION
IN COOPERATION WITH THE
U.S. DEPARTMENT OF TRANSPORTATION
FEDERAL HIGHWAY ADMINISTRATION
AND THE COUNTIES

CALIFORNIA COORDINATE SYSTEM PROJECTION 1927 NAD
10,000 FOOT GRID BASED ON CALIF COORD SYS ZONE 5

1 450 000 FEET

LEGEND

ROAD SYSTEMS
- STATE HIGHWAY ROUTE NO (25)
- URBAN
- SELECT ARTERIAL
- SELECT COLLECTOR
- MINOR
- ALL OTHER ROADS
- FAS V234 — FEDERAL AID ROUTE NO

SIGN ROUTES
- (80) INTERSTATE
- (50) U.S.
- (20) STATE
- (J8) COUNTY
- HIGHWAY UNDER
- FORD
- TUNNEL
- GRADE SEPARATION

SELECT SYSTEM REPEALED MAY 1 1980

- URBAN AREA BOUNDARY
- STATE BOUNDARY
- COUNTY BOUNDARY
- CITY BOUNDARY
- PARK OR RESERVATION BOUNDARY
- STATE CAPITAL
- COUNTY SEAT
- TOWN CENTER
- MILITARY AIRPORT
- AIRFIELD OR LANDING STRIP
- AIRPORT, COMPLETE FACILITIES

KEY TO SHEETS

1992

DATE REVISED	
5-27-92	CO. MAINT. SYSTEM
	CO. SELECT
	CITY SELECT
10-1-91	CITY ANNEXATION
7-1-76	FAI FAP
"	FAS
	FAP II
1990	URBAN LIMIT
1-9-84	FAU

Sheet 2HI of 36

MORRO BAY URBAN AREA

Revised 4-21-93
Pm Tomlinson

ROAD SYSTEM SAN LUIS OBISPO COUNTY CALIFORNIA

710, 1216 | 710, 1222 | 710, 1228

706, 1216 | 706, 1222 | 706, 1228

702, 1216 | 702, 1222 | 702, 1228

698, 1216 | 698, 1222 | 698, 1228

694, 1216 | 694, 1222 | 694, 1228

1222

R12E R13E

TO ATASCADERO

SHEET 264

RANCHO

Garden Farms

Cushing

SANTA

CHALK HILL

MARGARITA

Reservoir

Santa Margarita

SAN LUIS OBISPO

PACIFIC COMPANY

SOUTHERN PACIFIC

SALINAS RIVER

Creek

Trout

Yerba Buena

Margarita

FAP 101

FAS A3102

FAP 58

FAS W109

TO SIMMLER

TO POZO

TO SAN LUIS OBISPO

SHEET 4

T29S

690,000 FEET

SCALE IN MILES 0 0.25 0.5

STATE OF CALIFORNIA
DEPARTMENT OF TRANSPORTATION
IN COOPERATION WITH THE
U.S. DEPARTMENT OF TRANSPORTATION
FEDERAL HIGHWAY ADMINISTRATION
AND THE COUNTIES

CALIFORNIA COORDINATE SYSTEM PROJECTION 1927 NAD
10,000 FOOT GRID BASED ON CALIF COORD SYS ZONE 5

LEGEND

ROAD SYSTEMS

STATE HIGHWAY ROUTE NO.
URBAN
SELECT ARTERIAL
SELECT COLLECTOR
MINOR
ALL OTHER ROADS
FAS V234 FEDERAL AID ROUTE NO.
SELECT SYSTEM REPEALED JAN. 1, 1980

SIGN ROUTES

INTERSTATE
U.S.
STATE
COUNTY
HIGHWAY BRIDGE
FORD
TUNNEL
GRADE SEPARATION
URBAN AREA BOUNDARY

STATE BOUNDARY
COUNTY BOUNDARY
CITY BOUNDARY
PARK OR RESERVATION BOUNDARY
STATE CAPITAL
COUNTY SEAT
TOWN CENTER
MILITARY AIRPORT
AIRFIELD OR LANDING STRIP
AIRPORT, COMPLETE FACILITIES

KEY TO SHEETS

1992

DATE REVISED	
5-27-92	CO. MAINT. SYSTEM
	CO. SELECT
	CITY SELECT
	CITY ANNEXATION
7-1-76	FAI FAP
"	FAS
	FAP II
	URBAN LIMIT

Sheet 2H4 of 36

Revised 9-22-93 fjc Tandem
8-11-95 vf

ROAD SYSTEM SAN LUIS OBISPO COUNTY CALIFORNIA

694, 1144
694, 1150
690, 1144
690, 1150
690, 1156
690, 1162
686, 1144
686, 1150
686, 1156
682, 1144
682, 1150
682, 1156
682, 1162
678, 1144
678, 1150
678, 1156
678, 1162

MORRO BAY STATE PARK

MORRO ROCK 581

MORRO BAY

RANCHO SAN BERNARDO (CANE)

BLACK HILL 665

MORRO BAY STATE PARK

MORRO BAY

RANCHO CANADA DE LOS OSOS

Baywood Park

PACIFIC OCEAN

MORRO BAY

ESTERO BAY

MORRO BAY STATE PARK

PECHO ISLAY

San Bernardo Creek

Chorro Creek

Los Osos Creek

FAP 1

FAU Y371 COLEMAN DR

FAU Y372 TO CAYUCOS

FAU Y356

FAU Y366

FAU Y367

FAU Y364

FAU Y357

FAU Y363

FAU Y358

FAU Y362

FAU Y361

FAU Y359

FAU Y360

FAU Y369

FAS Y369

FAU Y368

FAU Y370

TO SAN LUIS OBISPO

TO LOS OSOS

SHEET 2

SHEET 4

SHEET 4BI

T29S

T30S

SCALE IN MILES 0 0.25 0.5

STATE OF CALIFORNIA
DEPARTMENT OF TRANSPORTATION
IN COOPERATION WITH THE
U.S. DEPARTMENT OF TRANSPORTATION
FEDERAL HIGHWAY ADMINISTRATION
AND THE COUNTIES

CALIFORNIA COORDINATE SYSTEM PROJECTION 1927 NAD
10,000 FOOT GRID BASED ON CALIF COORD SYS ZONE 5
1145000 FEET

SELECT SYSTEM REPEALED 1976
ROAD SYSTEMS

- STATE HIGHWAY ROUTE NO.
- URBAN
- SELECT ARTERIAL
- SELECT COLLECTOR
- MINOR
- ALL OTHER ROADS
- FAS V234 FEDERAL AID ROUTE NO.

LEGEND

SIGN ROUTES
- INTERSTATE
- U.S.
- STATE
- COUNTY
- HIGHWAY BRIDGE
- FORD
- TUNNEL
- GRADE SEPARATION

- URBAN AREA BOUNDARY
- STATE BOUNDARY
- COUNTY BOUNDARY
- CITY BOUNDARY
- PARK OR RESERVATION BOUNDARY
- STATE CAPITAL
- COUNTY SEAT
- TOWN CENTER
- MILITARY AIRPORT
- AIRFIELD OR LANDING STRIP
- AIRPORT, COMPLETE FACILITIES

KEY TO SHEETS

1992

DATE REVISED	
5-27-92	CO. MAINT. SYSTEM
	CO. SELECT
	CITY SELECT
	CITY ANNEXATION
7-1-76	FAI FAP
3-27-88	FAS
	FAP II
1990	URBAN LIMIT
1-9-84	FAU

Sheet 4AI of 36

Revised 4.21.93
Lin Tomlinson

ROAD SYSTEM SAN LUIS OBISPO COUNTY CALIFORNIA

A B C D R12E R13E E F G H J K

SHEET 2 — SHEET TO ATASCADERO — 37°30" — 35°22'30" — SHEET 12 — SHEET TO ATASCADERO 4A4 — 19'30"

RANCHO SANTA MARGARITA

Tassajara Creek — Santa Margarita Creek — FAP 101 — ROAD — BR. C281 — M320 — 82.22

690, 1210 — END FH 55 — LOS — 690, 1216

EL CAMINO REAL — SOUTHERN PACIFIC — 36 — 31 — PADRES — Water — Cuesta — 686, 1216

686, 1210 — CAMP SAN LUIS OBISPO — Canyon — T29S T30S

MILITARY — CUESTA PASS 1521 — FAP 101 — M319 — 826

L P N F — NATIONAL — 682, 1216

682, 1210 — RESERVATION — PACIFIC — San Luis Obispo Creek — EL CAMINO REAL — STAGE

Serreno — RANCHO — 678, 1216

678, 1210 — SOUTHERN PACIFIC COMPANY — POTRERO DE — San Luis Obispo Creek — FOREST — 35°20'

SAN LUIS OBISPO — FAP 101 — MONTEREY RD — M317

674, 1210 — 674, 1216 — 39'15" — 4B4 — 4A4 — TO SAN LUIS OBISPO — 120°36'45" — 19'30"

674, 1216 — 1216 — S P CO — SAN LUIS OBISPO — MONTEREY RD — FAP 101

670, 1216 — EL CAMINO REAL — San Luis Obispo Creek

666, 1216 — TO SAN LUIS OBISPO — FAP 101 — RESERVOIR M318 — BR. C255 — CANYON — 8225

662, 1216 — Reservoir — 8223

658, 1216 — Canyon

36 — 31 — 32 — 38' — R12E R13E — 37'30" — 4C4 — 16'30" — 120°36'45"

1 2 3 4 5 6 7 8 9

SELECT SYSTEM REPEALED JAN.

ROAD SYSTEMS

- 25 STATE HIGHWAY ROUTE NO.
- URBAN
- SELECT ARTERIAL
- SELECT COLLECTOR
- MINOR
- ALL OTHER ROADS
- FAS V234 — FEDERAL AID ROUTE NO. (FAI INTERSTATE, FAU URBAN, FAP PRIMARY, FAS SECONDARY, FH FOREST HIGHWAY)

LEGEND

SIGN ROUTES

- (80) INTERSTATE
- (50) U.S.
- (20) STATE
- (18) COUNTY
- HIGHWAY BRIDGE
- FORD
- TUNNEL
- GRADE SEPARATION
- U U U / R R R — URBAN AREA BOUNDARY

- STATE BOUNDARY
- COUNTY BOUNDARY
- CITY BOUNDARY
- PARK OR RESERVATION BOUNDARY
- STATE CAPITAL
- COUNTY SEAT
- TOWN CENTER
- MILITARY AIRPORT
- AIRFIELD OR LANDING STRIP
- AIRPORT (COMPLETE FACILITIES)

SCALE IN MILES 0 0.25 0.5

STATE OF CALIFORNIA
DEPARTMENT OF TRANSPORTATION
IN COOPERATION WITH THE
U.S. DEPARTMENT OF TRANSPORTATION
FEDERAL HIGHWAY ADMINISTRATION
AND THE COUNTIES

CALIFORNIA COORDINATE SYSTEM PROJECTION 1927 NAD
10,000 FOOT GRID BASED ON CALIF COORD SYS ZONE 5

KEY TO SHEETS

CHOLAME — PASO ROBLES — ATASCADERO — SANTA MARGARITA — CAYUCOS — MORRO BAY — SAN LUIS OBISPO — PISMO BEACH — ARROYO GRANDE — NIPOMO

1992

DATE REVISED	
	CO. MAINT. SYSTEM
5-27-92	CO. SELECT
	CITY SELECT
	CITY ANNEXATION
7-1-76	FAI FAP
7-1-76	FAS
	PAP II
	URBAN LIMIT

Sheet 4A4 of 36

ROAD SYSTEM SAN LUIS OBISPO COUNTY CALIFORNIA

674, 1150 | 674, 1156 | 674, 1162

670, 1144 | 670, 1150 | 670, 1156 | 670, 1162

666, 1144 | 666, 1150 | 666, 1156 | 666, 1162

662, 1144 | 662, 1150 | 662, 1156 | 662, 1162

658, 1144 | 658, 1150 | 658, 1156 | 658, 1162

Cuesta-By-The-Sea

Los Osos

Eto Lake

Warden Lake

Hazard Canyon

RANCHO CANADA DE LOS OSOS Y PECHO Y ISLAY

MONTANA DE ORO STATE PARK

RIOE RIIE MDB&M

SCALE IN MILES 0 0.25 0.5

STATE OF CALIFORNIA
DEPARTMENT OF TRANSPORTATION
IN COOPERATION WITH THE
U.S. DEPARTMENT OF TRANSPORTATION
FEDERAL HIGHWAY ADMINISTRATION
AND THE COUNTIES

CALIFORNIA COORDINATE SYSTEM PROJECTION 1927 NAD
10,000 FOOT GRID BASED ON CALIF COORD SYS ZONE 5

SELECT SYSTEM REFERENCE

ROAD SYSTEMS

- STATE HIGHWAY ROUTE NO. (25)
- URBAN
- SELECT ARTERIAL
- SELECT COLLECTOR
- MINOR
- ALL OTHER ROADS
- FAS V234 — FEDERAL AID ROUTE NO.

LEGEND

SIGN ROUTES

- (80) INTERSTATE
- (50) U.S.
- (20) STATE
- (J8) COUNTY
- HIGHWAY BRIDGE
- FORD
- TUNNEL
- GRADE SEPARATION
- URBAN AREA BOUNDARY
- STATE BOUNDARY
- COUNTY BOUNDARY
- CITY BOUNDARY
- PARK OR RESERVATION BOUNDARY
- STATE CAPITAL
- COUNTY SEAT
- TOWN LETTER
- MILITARY AIRPORT
- AIRFIELD OR LANDING STRIP
- AIRPORT COMPLETE FACILITIES

KEY TO SHEETS

1992

DATE REVISED	
5-27-92	CO. MAINT. SYSTEM
	CO. SELECT
	CITY SELECT
	CITY ANNEXATION
7-1-76	FAI FAP
3-22-83	FAS
	FAP II
1990	URBAN LIMIT
3-22-88	FAU

Sheet 4 BI of 36

Revised 4.21.93

674, 1198 | 674, 1204 | 674, 1210

670, 1198 | 670, 1204 | 670, 1210

666, 1198 | 666, 1204 | 666, 1210

662, 1198 | 662, 1204 | 662, 1210

658, 1198 | 658, 1204 | 658, 1210

RANCHO POTRERO DE SAN LUIS OBISPO

CAMP SAN LUIS OBISPO MILITARY RESERVATION

CALIFORNIA STATE POLYTECHNIC COLLEGE

AIRPORT (CLOSED)

SAN LUIS OBISPO (COUNTY SEAT)

BISHOP PEAK 1546

CERRO SAN LUIS OBISPO 1292

RANCHO

LAGUNA

Stenner Creek

Chorro Creek

Goldtree

Brizzolari

SOUTHERN PACIFIC COMPANY

FAP 101

FAU Y406

FAU Y403

FAU Y399

FAU Y402

FAU Y401

FAU Y400

FAU Y398

FAU Y397

FAU Y395

FAU Y393

FAU Y339

TO MORRO BAY

TO LOS OSOS

TO PISMO BEACH

TO ATASCADERO

TO ARROYO GRANDE

R12E MDB&M

T30S

SCALE IN MILES 0 .25 .5

STATE OF CALIFORNIA
DEPARTMENT OF TRANSPORTATION
IN COOPERATION WITH THE
U.S. DEPARTMENT OF TRANSPORTATION
FEDERAL HIGHWAY ADMINISTRATION
AND THE COUNTIES

CALIFORNIA COORDINATE SYSTEM PROJECTION 1927 NAD
10,000 FOOT GRID BASED ON CALIF COORD SYS ZONE 5

1200,000 FEET

SELECT SYSTEM REPEALED 1964

ROAD SYSTEMS

- 25 STATE HIGHWAY ROUTE NO.
- URBAN
- SELECT ARTERIAL
- SELECT COLLECTOR
- MINOR
- ALL OTHER ROADS
- FAS V234 FEDERAL AID ROUTE NO.

LEGEND

SIGN ROUTES

- I 80 INTERSTATE
- US 50 U.S.
- SR 20 STATE
- CR J8 COUNTY
- HIGHWAY BRIDGE
- FORD
- TUNNEL
- GRADE SEPARATION

- URBAN AREA BOUNDARY
- U.S. CENSUS URBANIZED AREA BOUNDARY
- STATE BOUNDARY
- COUNTY BOUNDARY
- CITY BOUNDARY
- PARK OR RESERVATION BOUNDARY
- STATE CAPITAL
- COUNTY SEAT
- TOWN CENTER
- MILITARY AIRPORT
- AIRFIELD OR LANDING STRIP
- AIRPORT, COMPLETE FACILITIES

KEY TO SHEETS

1992

DATE REVISED	
5-27-92	CO. MAINT. SYSTEM
	CO. SELECT
	CITY SELECT
1-17-14	CITY ANNEXATION
7-1-70	FAI FAP
10-11-83	FAS
	FAP II
1990	URBAN LIMIT
10-11-83	FAU

Sheet 4B4 of 36

SAN LUIS OBISPO U.A.

ROAD SYSTEM SAN LUIS OBISPO COUNTY CALIFORNIA

654, 1186 | 654, 1192 | 654, 1198 | 654, 1204

650, 1186 | 650, 1192 | 650, 1198 | 650, 1204

646, 1186 | 646, 1192 | 646, 1198 | 646, 1204

642, 1186 | 642, 1192 | 642, 1198 | 642, 1204

SAN LUIS OBISPO
(COUNTY SEAT)

RANCHO CANADA DE LOS OSOS Y PECHO Y ISLAY

RANCHITA DE SANTA FE

RANCHO SAN MIGUELITO

MINE HILL 1235

LAGUNA

Laguna Lake

Sycamore Canyon

Prefumo Canyon

Froom Creek

Castro Canyon

San Luis Obispo Creek

FAS Y369

FAU Y386

FAU Y387

FAU Y388

FAU Y389

FAU Y390

FAS Y338

FAS Y388

FAP 101

T31S
T32S

R12E MDB&M

SHEET

TO LOS OSOS

TO ATASCADERO

TO ARROYO GRANDE

TO PISMO BEACH

1205'000 FEET

640'000 FEET

1190,000 FEET

43'30" | 42'30" | 11'90 | 11'95 | 12'00 | 120°40' | 39'30"

16'30" | 6'55 | 6'50 | 6'45 | 6'40 | 13'30" | 35°15'

1 | 2 | 3 | 4 | 5 | 6

655,000 FEET | 650 | 645 | 640

SCALE IN MILES 0 0.25 0.5

STATE OF CALIFORNIA
DEPARTMENT OF TRANSPORTATION
IN COOPERATION WITH THE
U.S. DEPARTMENT OF TRANSPORTATION
FEDERAL HIGHWAY ADMINISTRATION
AND THE COUNTIES

CALIFORNIA COORDINATE SYSTEM PROJECTION 1927 NAD
10,000 FOOT GRID BASED ON CALIF COORD SYS ZONE 5

SELECT SYSTEM REPEAL

ROAD SYSTEMS

STATE HIGHWAY ROUTE NO.
URBAN
SELECT-ARTERIAL
SELECT-COLLECTOR
MINOR
ALL OTHER ROADS
FAS V234
FEDERAL AID ROUTE NO.

LEGEND

SIGN ROUTES
INTERSTATE
U.S.
STATE
COUNTY
HIGHWAY BRIDGE
FORK
TUNNEL
GRADE SEPARATION

URBAN AREA BOUNDARY
U.S. CENSUS URBANIZED AREA BOUNDARY
STATE BOUNDARY
COUNTY BOUNDARY
CITY BOUNDARY
PARK OR RESERVATION BOUNDARY
STATE CAPITAL
COUNTY SEAT
TOWN CENTER
MILITARY AIRPORT
AIRFIELD OR LANDING STRIP
AIRPORT COMPLETE FAU FILE

KEY TO SHEETS

1992

DATE REVISED	
5-27-92	CO. MAINT. SYSTEM
	CO. SELECT
	CITY SELECT
	CITY ANNEXATION
7-1-76	FAI FAP
10-11-83	FAS
	FAP II
1990	URBAN LIMIT
	FAU

Sheet 4C3 of 36

Revised 4-21-93

ROAD SYSTEM SAN LUIS OBISPO COUNTY CALIFORNIA

SAN LUIS OBISPO COUNTY ROAD SYSTEM

SAN LUIS OBISPO COUNTY CALIFORNIA

1992

Revised 4.22-93

SHEET 4C4 of 36

654,1210 | 654,1216 | 654,1222

650,1210 | 650,1216 | 650,1222

646,1210 | 646,1216 | 646,1222

642,1210 | 642,1216 | 642,1222

638,1210 | 638,1216 | 638,1222

SAN LUIS OBISPO (COUNTY SEAT)

TERRACE HILL

ISLAY HILL 781

SAN LUIS OBISPO COUNTY AIRPORT

CORRAL DE PIEDRA RANCHO

West Fork Corral de Piedra Creek

Davenport Creek

R12E R13E MDB&M

T30S T31S

TO ARROYO GRANDE

SCALE IN MILES 0 0.25 0.5

CALIFORNIA COORDINATE SYSTEM PROJECTION 1927 NAD 10,000 FOOT GRID BASED ON CALIF COORD SYS ZONE 5

STATE OF CALIFORNIA
DEPARTMENT OF TRANSPORTATION
IN COOPERATION WITH THE
U.S. DEPARTMENT OF TRANSPORTATION
FEDERAL HIGHWAY ADMINISTRATION
AND THE COUNTIES

SELECT SYSTEM REFERENCE FOR ROAD SYSTEMS

LEGEND

SIGN ROUTES

STATE HIGHWAY ROUTE NO. (URBAN / SELECT ARTERIAL / SELECT COLLECTOR / MINOR / ALL OTHER ROADS)

FAS V234 — FEDERAL AID ROUTE NO.

INTERSTATE, U.S., STATE, COUNTY, HIGHWAY BRIDGE, FORD, TUNNEL, GRADE SEPARATION

URBAN AREA BOUNDARY
U.S. CENSUS URBANIZED AREA BOUNDARY
STATE BOUNDARY
COUNTY BOUNDARY
CITY BOUNDARY
PARK OR RESERVATION BOUNDARY

STATE CAPITAL
COUNTY SEAT
TOWN CENTER
MILITARY AIRPORT
AIRFIELD OR LANDING STRIP
AIRPORT, COMPLETE FACILITIES

KEY TO SHEETS

DATE REVISED	
5-27-92	CO. MAINT. SYSTEM
	CO. SELECT
1-17-74	CITY SELECT
11-26-76	CITY ANNEXATION
7-1-76	FAI FAP
10-11-83	FAS
	FAP II
1990	URBAN LIMIT
	FAU

638, 1180 | 638, 1186 | 638, 1192 | 638, 1198

634, 1180 | 634, 1186 | 634, 1192 | 634, 1198

630, 1180 | 630, 1186 | 630, 1192 | 630, 1198

626, 1180 | 626, 1186 | 626, 1192 | 626, 1198

622, 1180 | 622, 1186 | 622, 1192 | 622, 1198

SHEET R11E R12E MDB&M

SHEET

SHEET

SHEET

SHEET

TO SAN LUIS OBISPO

FAS Y388

FAP 101

Davenport Creek

Davis Canyon

Canyon

Canyon

634, 1204

634, 1210

634, 1216

630, 1204

630, 1210

630, 1216

626, 1204

626, 1210

626, 1216

622, 1204

622, 1210

622, 1216

RANCHO

CORRAL DE

PIEDRA

MIGUELITO

INDIAN KNOB 887

Davenport Creek

Squire Canyon

Gregg Canyon

Piedra Corral de West

Edna

Pismo Creek

Canada Verde

Tiber Canyon

FAS 5227

FAS Z902

SOUTHERN PACIFIC COMPANY

TO SAN LUIS OBISPO

TO ARROYO GRANDE

TO PISMO BEACH

TO GROVER CITY

SHEET 403

SHEET 4C3

SHEET 4C4

SHEET 4D3

SHEET 4D4

SHEET 4E4

SHEET 4E5

R12E R13E MD B&M

T 31 S

T 32 S

SCALE IN MILES 0 .25 .5

STATE OF CALIFORNIA
DEPARTMENT OF TRANSPORTATION
IN COOPERATION WITH THE
U.S. DEPARTMENT OF TRANSPORTATION
FEDERAL HIGHWAY ADMINISTRATION
AND THE COUNTIES

CALIFORNIA COORDINATE SYSTEM PROJECTION 1927 NAD
10,000 FOOT GRID BASED ON CALIF COORD SYS ZONE 5

SELECT SYSTEM REPEALED JAN. 1, 1980

ROAD SYSTEMS

- STATE HIGHWAY ROUTE NO.
- URBAN
- SELECT ARTERIAL
- SELECT COLLECTOR
- MINOR
- ALL OTHER ROADS
- FAS V234
- FEDERAL AID ROUTE NO.

LEGEND

SIGN ROUTES

- INTERSTATE
- U.S.
- STATE
- COUNTY
- HIGHWAY BRIDGE
- FORD
- TUNNEL
- GRADE SEPARATION
- URBAN AREA BOUNDARY

- STATE BOUNDARY
- COUNTY BOUNDARY
- CITY BOUNDARY
- PARK OR RESERVATION BOUNDARY
- STATE CAPITAL
- COUNTY SEAT
- TOWN CENTER
- MILITARY AIRPORT
- AIRFIELD OR LANDING STRIP
- AIRPORT COMPLETE FACILITIES

1992

KEY TO SHEETS

DATE REVISED	
6-27-92	CO. MAINT. SYSTEM
	CO. SELECT
	CITY SELECT
	CITY ANNEXATION
7-1-76	FAI FAP
7-1-76	FAS
	FAP II
1-12-72	URBAN LIMIT

Sheet 4D4 of 36

ROAD SYSTEM SAN LUIS OBISPO COUNTY CALIFORNIA

ROAD SYSTEM SAN LUIS OBISPO COUNTY CALIFORNIA

618.1192 | 618.1198 | 618.1204 | 618.1210 CORRAL DE PIEDRA

614.1192 | 614.1198 | 614.1204 | 614.1210

610.1198 | 610.1204 | 610.1210

606.1204 | 606.1210

602.1210

RANCHO SAN MIGUELITO

RANCHO CORRAL DE PIEDRA

PISMO BEACH

PISMO

GROVER CITY

Shell Beach

SOUTH POINT

PACIFIC OCEAN

SAN LUIS OBISPO BAY

FAU Z903 SHELL BEACH

FAP 101

FAS Z902

TO SAN LUIS OBISPO

TO ARROYO GRANDE

TO GROVER CITY

TO FONA

R12E MDB&M

T32S

SCALE IN MILES 0 0.25 0.5

STATE OF CALIFORNIA
DEPARTMENT OF TRANSPORTATION
IN COOPERATION WITH THE
U.S. DEPARTMENT OF TRANSPORTATION
FEDERAL HIGHWAY ADMINISTRATION
AND THE COUNTIES

CALIFORNIA COORDINATE SYSTEM: PROJECTION 1927 NAD
10,000 FOOT GRID BASED ON CALIF COORD SYS ZONE 5

SELECT SYSTEM REPEALED JAN. 1, 1980

ROAD SYSTEMS

- STATE HIGHWAY ROUTE NO. (25)
- URBAN
- SELECT ARTERIAL
- SELECT COLLECTOR
- MINOR
- ALL OTHER ROADS
- FAS V234 — FEDERAL AID ROUTE NO. (FAI-INTERSTATE, FAU-URBAN, FAP-PRIMARY, FAS-SECONDARY, FH-FOREST HIGHWAY)

LEGEND

SIGN ROUTES
- (80) INTERSTATE
- (50) U.S.
- (20) STATE
- (JB) COUNTY
- HIGHWAY BRIDGE
- FORD
- TUNNEL
- GRADE SEPARATION
- URBAN AREA BOUNDARY

- STATE BOUNDARY
- COUNTY BOUNDARY
- CITY BOUNDARY
- PARK OR RESERVATION BOUNDARY
- STATE CAPITAL
- COUNTY SEAT
- TOWN CENTER
- MILITARY AIRPORT
- AIRFIELD OR LANDING STRIP
- AIRPORT (EMPLOYED FACILITIES)

DATE REVISED	
5-27-92	CO. MAINT. SYSTEM
	CO. SELECT
	CITY SELECT
9-13-91	CITY ANNEXATION
7-1-76	FAI FAP
1-22-85	FAS
	FAP 11
1990	URBAN LIMIT
1-22-85	FAU

KEY TO SHEETS

1992

Sheet 4E4 of 36

618, 1216 | 618, 1222 | 618, 1228

614, 1216 | 614, 1222 | 614, 1228

610, 1216 | 610, 1222 | 610, 1228

606, 1216 | 606, 1222 | 606, 1228

602, 1216 | 602, 1222 | 602, 1228

GROVER CITY 1216

RANCHO CORRAL DE PIEDRA

RANCHO PISMO

PISMO BEACH

ARROYO GRANDE

R12E | R13E MDB&M

T 32 S

SCALE IN MILES 0 0.25 0.5

STATE OF CALIFORNIA
DEPARTMENT OF TRANSPORTATION
IN COOPERATION WITH THE
U.S. DEPARTMENT OF TRANSPORTATION
FEDERAL HIGHWAY ADMINISTRATION
AND THE COUNTIES

CALIFORNIA COORDINATE SYSTEM PROJECTION 1927 NAD
10,000 FOOT GRID BASED ON CALIF COORD SYS ZONE 5

SELECT SYSTEM REPEALED JAN. 1, 1990

ROAD SYSTEMS
- STATE HIGHWAY ROUTE NO.
- URBAN
- SELECT ARTERIAL
- SELECT COLLECTOR
- MINOR
- ALL OTHER ROADS
- FAS V234 — FEDERAL AID ROUTE NO.

LEGEND

SIGN ROUTES
- INTERSTATE
- U.S.
- STATE
- COUNTY
- HIGHWAY BRIDGE
- FORD
- TUNNEL
- GRADE SEPARATION
- URBAN AREA BOUNDARY
- STATE BOUNDARY
- COUNTY BOUNDARY
- CITY BOUNDARY
- PARK OR RESERVATION BOUNDARY
- STATE CAPITAL
- COUNTY SEAT
- TOWN CENTER
- MILITARY AIRPORT
- AIRFIELD OR LANDING STRIP
- AIRPORT COMPLETE FACILITIES

KEY TO SHEETS

1992

DATE REVISED	
5-27-92	CO. MAINT. SYSTEM
	CO. SELECT
	CITY SELECT
11-15-79	CITY ANNEXATION
7-1-76	FAI FAP
7-1-76	FAS
	FAP II
1990	URBAN LIMIT
11-28-76	FAU

Sheet 4E5 of 36

Revised 4-21-93
8-11-95

ROAD SYSTEM SAN LUIS OBISPO COUNTY CALIFORNIA

ARROYO GRANDE UA

ROAD SYSTEM SAN LUIS OBISPO COUNTY CALIFORNIA

1992

Revised 9-21-93

Sheet 4E6 of 36

DATE REVISED	
5-27-92	CO. MAINT. SYSTEM
	CO. SELECT
	CITY SELECT
12-16-74	CITY ANNEXATION
7-1-76	FAI FAP
7-1-76	FAS
	FAP II
1990	URBAN LIMIT
11-28-75	FAU

STATE OF CALIFORNIA
DEPARTMENT OF TRANSPORTATION
IN COOPERATION WITH THE
U.S. DEPARTMENT OF TRANSPORTATION
FEDERAL HIGHWAY ADMINISTRATION
AND THE COUNTIES

SCALE IN MILES 0 .25 .5

CALIFORNIA COORDINATE SYSTEM PROJECTION 1927 NAD
10,000 FOOT GRID BASED ON CALIF COORD SYS ZONE 5

SELECT SYSTEM REPEALED JAN. 1, 1980

ROAD SYSTEMS
- STATE HIGHWAY ROUTE NO. (URBAN)
- SELECT ARTERIAL
- SELECT COLLECTOR
- MINOR
- ALL OTHER ROADS
- FAS V234 — FEDERAL AID ROUTE NO.

LEGEND

SIGN ROUTES
- INTERSTATE
- U.S.
- STATE
- COUNTY
- HIGHWAY BRIDGE
- FORD
- TUNNEL
- GRADE SEPARATION
- URBAN AREA BOUNDARY

- STATE BOUNDARY
- COUNTY BOUNDARY
- CITY BOUNDARY
- PARK OR RESERVATION BOUNDARY
- STATE CAPITAL
- COUNTY SEAT
- TOWN CENTER
- MILITARY AIRPORT
- AIRFIELD OR LANDING STRIP
- AIRPORT COMPLETE FACILITIES

R13E R14E MDB&M

KEY TO SHEETS

R12E R13E MD B&M

TO PISMO BEACH

SHEET 4E5

TO EDNA

598, 1210

598, 1216

598, 1222

598, 1228

594, 1210

594, 1216

594, 1222

594, 1228

590, 1210

590, 1216

590, 1222

590, 1228

586, 1210

586, 1216

586, 1222

586, 1228

ARROYO GRANDE

GROVER CITY

PISMO BEACH

OCEANO COUNTY AIRPORT

Oceano

NIPOMO HILL 409

RANCHO GUADALUPE

PISMO

BOLSA DE CHAMISAL

PARK

Big Pocket Lake

Willow Lake

Pipeline Lake

Arroyo Grande Creek

Los Berros Creek

PACIFIC OCEAN

PACIFIC COAST RAILROAD

SOUTHERN PACIFIC COMPANY

M1106 COOLIDGE DR
M1105 HARDING DR
M1104 MONROE DR
M1102 PERSHING DR
M1099 DEWEY DR

SHEET 4E6

SHEET 4G5

TO NIPOMO

TO GUADALUPE

R35 W SBB&M

T32S T12N

SCALE IN MILES 0 0.25 0.5

STATE OF CALIFORNIA
DEPARTMENT OF TRANSPORTATION
IN COOPERATION WITH THE
U.S. DEPARTMENT OF TRANSPORTATION
FEDERAL HIGHWAY ADMINISTRATION
AND THE COUNTIES

LEGEND

SELECT SYSTEM REPEALED JAN. 1, 1981

ROAD SYSTEMS

STATE HIGHWAY ROUTE NO.
URBAN
SELECT ARTERIAL
SELECT COLLECTOR
MINOR
ALL OTHER ROADS
FAS V234 FEDERAL AID ROUTE NO.
URBAN AREA BOUNDARY

582,

1992

KEY TO SHEETS

DATE REVISED	
5-27-92	CO. MAINT. SYSTEM
	CO. SELECT
	CITY SELECT
12-16-74	CITY ANNEXATION
7-1-76	FAI FAP
	FAS
	FAP II
1990	URBAN LIMIT
11-28-79	FAU

Sheet 4F5 of 36

Revised 4-21-93

ROAD SYSTEM SAN LUIS OBISPO COUNTY CALIFORNIA

ARROYO GRANDE UA

ROAD SYSTEM SAN LUIS OBISPO COUNTY CALIFORNIA

Revised 4-21-93 Pin Tomlinson

1992

Sheet 4F6 of 36

STATE OF CALIFORNIA
DEPARTMENT OF TRANSPORTATION
IN COOPERATION WITH THE
U.S. DEPARTMENT OF TRANSPORTATION
FEDERAL HIGHWAY ADMINISTRATION
AND THE COUNTIES

SCALE IN MILES 0 0.25 0.5

CALIFORNIA COORDINATE SYSTEM PROJECTION 1927 NAD
10,000 FOOT GRID BASED ON CALIF COORD SYS ZONE 5

SELECT SYSTEM REPEALED JAN. 1, 1980

ROAD SYSTEMS
- STATE HIGHWAY ROUTE NO.
- URBAN
- SELECT ARTERIAL
- SELECT COLLECTOR
- MINOR
- ALL OTHER ROADS
- FAS V234 — FEDERAL AID ROUTE NO.

LEGEND

SIGN ROUTES
- INTERSTATE
- STATE
- COUNTY
- HIGHWAY BRIDGE
- FORD
- TUNNEL
- GRADE SEPARATION
- URBAN AREA BOUNDARY
- STATE BOUNDARY
- COUNTY BOUNDARY
- CITY BOUNDARY
- PARK OR RESERVATION BOUNDARY
- STATE CAPITAL
- COUNTY SEAT
- TOWN CENTER
- MILITARY AIRPORT
- AIRFIELD OR LANDING STRIP
- AIRPORT, COMPLETE FACILITIES

KEY TO SHEETS

DATE REVISED	
5-27-92	CO. MAINT. SYSTEM
	CO. SELECT
	CITY SELECT
	CITY ANNEXATION
7-1-76	FAI FAP
7-1-76	FAS
	FAP II
1990	URBAN LIMIT
11-28-75	FAU

35°30' 12'25 A 120°35' B 12'30 C D 12'35 000 FEET E R35W SB88M F 12'40 G H 31'30" 12'45

SHEET 4F5 — TO OCEANO — SHEET 4F6 — TO OCEANO

582, 1222 | 582, 1228 | 582, 1234 | 582, 1240

578, 1222 | 578, 1228 | 578, 1234 | 578, 1240

574, 1222 | 574, 1228 | 574, 1234 | 574, 1240

570, 1222 | 570, 1228 | 570, 1234 | 570, 1240

566, 1222 | 566, 1228 | 566, 1234 | 566, 1240

T12N T11N — 580 000 FEET — 1 2 3 4 5 6

RANCHO BOLSA DE CHAMISAL

RANCHO NIPOMO

RANCHO BOLSA DE CHAMISAL

Dale

Viejo Wy Rd

Sandy

Chesapeake

Camino Perrillo

Pl

Zenon Wy

Calimesa Wy

Hidden Ranch

Black Lake Canyon

Arriba Pl

Hillview Pl

Albert Wy

Sun Dale Wy

Camino Caballo

Summer Ln

Calle Fresa

Viva

Mesa Rd

FAP 1 — FAS — STATE HIGHWAY 1

TO NIPOMO — TO GUADALUPE

A – SEA PINES WY M1375
B – MASTERS CIRCLE M1378
C – RIVIERA CIRCLE M1379

SCALE IN MILES 0 0.25 0.5

STATE OF CALIFORNIA
DEPARTMENT OF TRANSPORTATION
IN COOPERATION WITH THE
U.S. DEPARTMENT OF TRANSPORTATION
FEDERAL HIGHWAY ADMINISTRATION
AND THE COUNTIES

CALIFORNIA COORDINATE SYSTEM PROJECTION 1927 NAD
10,000 FOOT GRID BASED ON CALIF COORD SYS ZONE 5

LEGEND

SYSTEMS: STATE HIGHWAY ROUTE NO. — URBAN — SELECT SYSTEM REPEALED JAN. 1, 1990 — PRINCIPAL ARTERIAL — MINOR ARTERIAL — MINOR ROADS — FEDERAL AID ROUTE NO.

SIGN ROUTES: INTERSTATE (80) — U.S. (50) — STATE (20) — COUNTY (J8) — HIGHWAY BRIDGE — FORD — TUNNEL — GRADE SEPARATION — URBAN ART. & BOUNDARY

STATE BOUNDARY — COUNTY BOUNDARY — CITY BOUNDARY — PARK OR RESERVATION BOUNDARY — STATE CAPITAL — COUNTY SEAT — TOWN CENTER — MILITARY AIRPORT — AIRFIELD OR LANDING STRIP — AIRPORT COMPLETE FACILITIES

1992

KEY TO SHEETS

DATE REVISED	
5-27-92	CO. MAINT. SYSTEM
	CO. SELECT
	CITY SELECT
	CITY ANNEXATION
7-1-76	FAI, FAP
	FAS
	URBAN LIMIT

Sheet 4G5 of 36

Revised 4.21.93
8.11.95

ROAD SYSTEM SAN LUIS OBISPO COUNTY CALIFORNIA

ROAD SYSTEM SAN LUIS OBISPO COUNTY CALIFORNIA

1992

Sheet 4G6 of 36

R35W | R34W

T12N / T11N

120° 30'

SHEET

TO ARROYO GRANDE

TO GUADALUPE

TO SANTA MARIA

TO BERROS

RANCHO

NIPOMO

Nipomo

Nipomo Creek

Mesa Rd

Oso Flaco Creek

Meischau Creek

Dana Creek

Delessandro

Cholame

Paso Robles

Atascadero

Santa Margarita

San Luis Obispo

Morro Bay

Cayucos

Pismo Beach

Arroyo Grande

570, 1246

570, 1252

570, 1258

578, 1246

578, 1252

578, 1258

574, 1246

574, 1252

574, 1258

566, 1246

566, 1252

566, 1258

562000,

FAS W100 THOMPSON

FAS W101

FAP 101

FAU W100

FAU G094

FAU G095

FAU G096

FAU G097

FAU G091

FAU G092

FAS W100

OLD SUMMIT RD M1151

FRONTAGE RD M1159

LIVE OAK RIDGE RD M1305

RIDGE RD M1304

WILLOW RD 4073

DAWN RD M1275

POMEROY RD M1274

CABALLO M1253

CAMINO COCORNIZ M1373

SWEET DONNA PL M1372

EVERGREEN WY M1367

OLYMPIC WY M1260

GLENHAVEN M1324

WHIMBREL M1307

MILES OAK LN M1315

KARL CT M1314

OAKPOOL LN M1369

D - MESA SANDS WY M1366

E - ALYSSUM CIRCLE M1370

F - HIBISCUS COURT M1371

A M1340 MARITA PLACE

B M1341 BAYAN PLACE

C M1339 FELICITY WAY

SCALE IN MILES 0 0.25 0.5

STATE OF CALIFORNIA
DEPARTMENT OF TRANSPORTATION
IN COOPERATION WITH THE
U.S. DEPARTMENT OF TRANSPORTATION
FEDERAL HIGHWAY ADMINISTRATION
AND THE COUNTIES

CALIFORNIA COORDINATE SYSTEM PROJECTION 1927 NAD
10,000 FOOT GRID BASED ON CALIF COORD SYS ZONE 5

LEGEND

SELECT SYSTEM REPEALED JAN. 1, 1965

ROAD SYSTEMS

SIGN ROUTES

STATE HIGHWAY ROUTE NO.

URBAN

SELECT ARTERIAL

SELECT COLLECTOR

MINOR

ALL OTHER ROADS

FAS V234 FEDERAL AID ROUTE NO.

INTERSTATE

U.S.

STATE

COUNTY

HIGHWAY BRIDGE

FORD

TUNNEL

GRADE SEPARATION

URBAN AREA BOUNDARY

STATE BOUNDARY

COUNTY BOUNDARY

CITY BOUNDARY

PARK OR RESERVATION BOUNDARY

STATE CAPITAL

COUNTY SEAT

TOWN CENTER

MILITARY AIRPORT

AIRFIELD OR LANDING STRIP

AIRPORT COMPLETE FACILITIES

KEY TO SHEETS

DATE REVISED	
5-27-92	CO. MAINT. SYSTEM
	CO. SELECT
	CITY SELECT
	CITY ANNEXATION
7-1-76	FAI FAP
3-22-83	FAS
	FAP II
1990	URBAN LIMIT
3-22-83	FAU

Revised 4-22-93

3'30" 12'45 12'50 12'55 1260'000 FEET 12'65 27'30"

4'30" 580 575 570 565'000 FEET 35° 02'30" 1'30"

SHEET 4H6

Banneker Pl.

Amador Wy | Cardo Wy | Ohio Wy | Viva Wy

Michigan Wy | Woodhaven Wy | Illinois Wy | Indiana Wy

RANCHO BOLSA DE CHAMISAL

RANCHO

RANCHO

NIPOMO

RANCHO

PUNTA DE LA LAGUNA

GUADALUPE

SANTA MARIA RIVER

SANTA MARIA RIVER

SANTA BARBARA COUNTY

562,1240 | 562,1246 | 562,1252

558,1240 | 558,1246 | 558,1252

554,1240 | 554,1246 | 554,1252

550,1240 | 550,1246 | 550,1252

R35W | R34W | R35W | R34W SBB&M

T11N | T10N

TO NIPOMO

TO GUADALUPE

TO BETTERAVIA

FAU G094 | FAU G090 | FAU G092 | FAU | FAU W102 | FAS W102

A - SEBASTIAN WY M1356
B - ANGELINA CT M1358
C - GOLDEN LEAF LN M1361

SCALE IN MILES 0 0.25 0.5

STATE OF CALIFORNIA
DEPARTMENT OF TRANSPORTATION
IN COOPERATION WITH THE
U.S. DEPARTMENT OF TRANSPORTATION
FEDERAL HIGHWAY ADMINISTRATION
AND THE COUNTIES

CALIFORNIA COORDINATE SYSTEM PROJECTION 1927 NAD
10,000 FOOT GRID BASED ON CALIF COORD SYS ZONE 5

SELECT SYSTEM REPEALED JAN. 1, 1990

ROAD SYSTEMS

- STATE HIGHWAY ROUTE NO. (URBAN)
- SELECT ARTERIAL
- SELECT COLLECTOR
- MINOR
- ALL OTHER ROADS
- FAS V234 — FEDERAL AID ROUTE NO.

LEGEND

SIGN ROUTES: INTERSTATE, U.S., STATE, COUNTY, HIGHWAY BRANCH, LOOP, TRUCK, TOLL, TUNNEL, PASS OR GRADE SEPARATION, URBAN AREA BOUNDARY

STATE HIGHWAY, COUNTY HIGHWAY, CITY HIGHWAY, PASS OR GRADE SEPARATION LOCATION ONLY, STATE CAPITAL, COUNTY SEAT, TOWN OR CITY, MILITARY AIRPORT, AIRFIELD OR LANDING STRIP, AIRPORT (WITH SCHEDULED AIR SERVICE)

KEY TO SHEETS

1992

DATE REVISED	
6-27-92	CO. MAINT. SYSTEM
	CO. SELECT
	CITY SELECT
	CITY ANNEXATION
7-1-76	FAI, FAP
3-22-63	FAS
	FAP II
1990	URBAN LIMIT
3-22-63	FAU

Sheet 4H6 of 36

Revised 4-21-93
8-11-95

ROAD SYSTEM SAN LUIS OBISPO COUNTY CALIFORNIA

NIPOMO URBAN AREA

ROAD SYSTEM SAN LUIS OBISPO COUNTY CALIFORNIA

1992

STATE OF CALIFORNIA
DEPARTMENT OF TRANSPORTATION
IN COOPERATION WITH THE
U.S. DEPARTMENT OF TRANSPORTATION
FEDERAL HIGHWAY ADMINISTRATION
AND THE COUNTIES

SCALE IN MILES 0 0.25 0.5

CALIFORNIA COORDINATE SYSTEM PROJECTION 1927 NAD
10,000 FOOT GRID BASED ON CALIF COORD SYS ZONE 5

SELECT SYSTEM REPEALED JAN. 1, 1980

LEGEND

ROAD SYSTEMS
- STATE HIGHWAY ROUTE NO
- URBAN
- SELECT ARTERIAL
- SELECT COLLECTOR
- MINOR
- ALL OTHER ROADS
- FAS V234 FEDERAL AID ROUTE NO

SIGN ROUTES
- INTERSTATE
- U.S.
- STATE
- COUNTY
- HIGHWAY PLUS
- PRIMARY
- MINOR
- FREEWAY
- GRADE SEPARATION
- URBAN AREA BOUNDARY

- STATE LINE
- COUNTY LINE
- TOWNSHIP LINE
- RANGE LINE
- SECTION LINE
- STATE PARK
- CITY LIMIT
- MILITARY RESERVE
- AIRPORT OR LANDING STRIP
- CEMETERY

KEY TO SHEETS

DATE REVISED	
5-27-92	CO. MAINT. SYSTEM
	CO. SELECT
	CITY SELECT
	CITY ANNEXATION
7-1-76	FAI FAP
3-22-83	FAS
	FAP II
1990	URBAN LIMIT
3-22-83	FAU

Sheet 4H7 of 36

512
584
9800$45
990248
990254

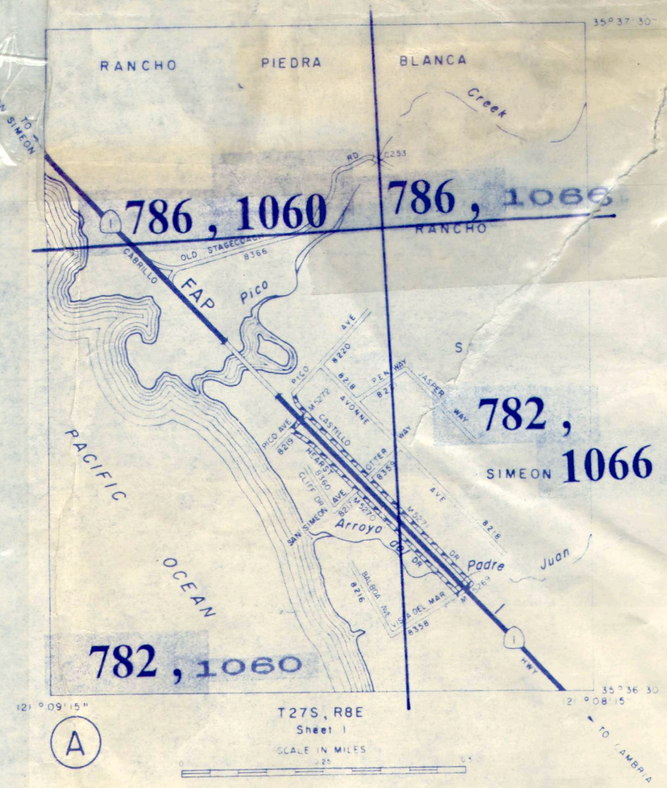

A

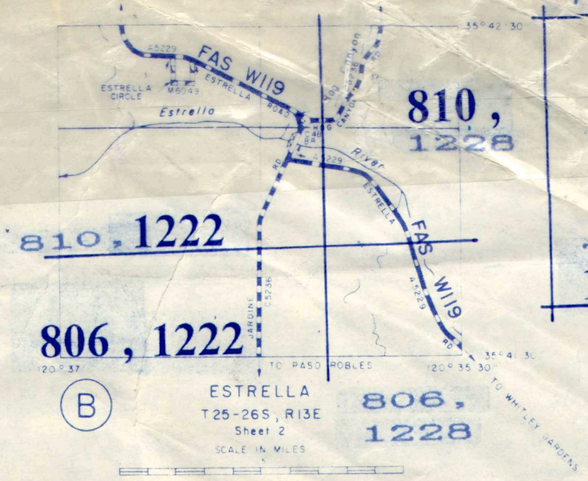

B

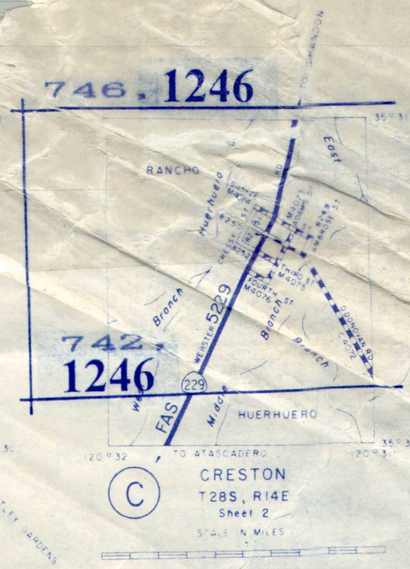

C

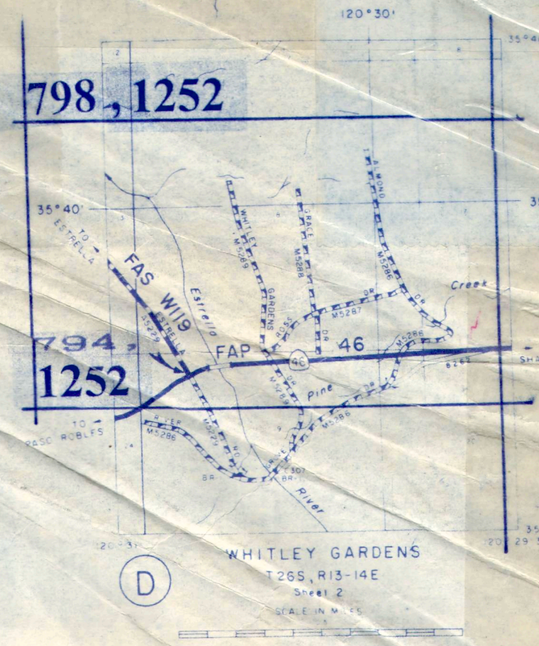

D

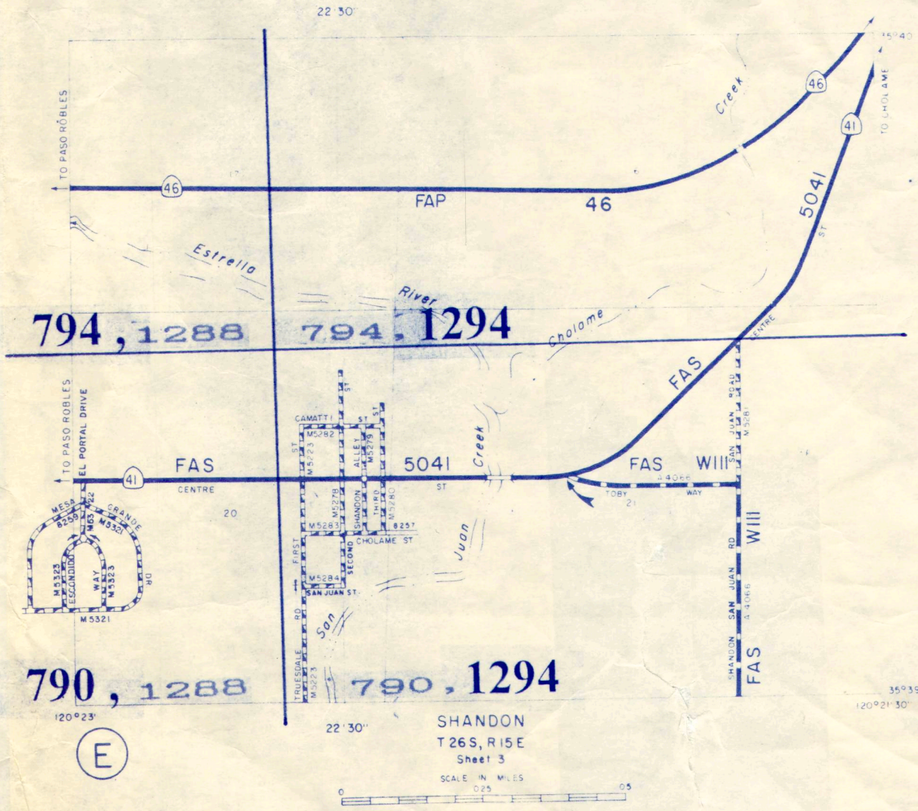

E

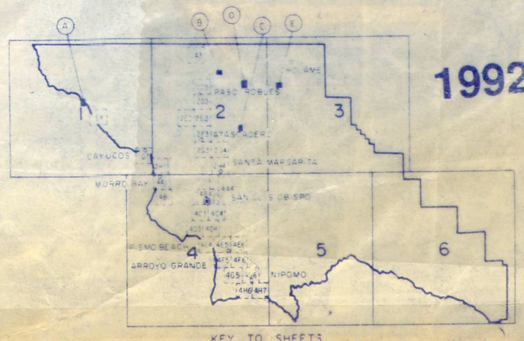

DATE REVISED
CO. MAINT SYSTEM
CO. SELECT
CITY SELECT
CITY ANNEXATION
FAI FAP
FAS
FAP II
URBAN LIMIT

STATE OF CALIFORNIA
DEPARTMENT OF TRANSPORTATION
IN COOPERATION WITH THE
U.S. DEPARTMENT OF TRANSPORTATION
FEDERAL HIGHWAY ADMINISTRATION
AND THE COUNTIES

CALIFORNIA COORD NATE SYSTEM PROJECTION 1927 NAD
10,000 FOOT GRID BASED ON CALIF COORD SYS ZONE 5

SELECT SYSTEM REPEALED JAN 1, 1981

ROAD SYSTEMS

STATE HIGHWAY ROUTE NO
URBAN
SELECT ARTERIAL
SELECT COLLECTOR
MINOR
ALL OTHER ROADS
FEDERAL AID ROUTE NO

LEGEND

SIGN ROUTES

RACE (SEPARATION)
URBAN AREA BOUNDARY

Sheet M I of 36

ROAD SYSTEM SAN LUIS OBISPO COUNTY CALIFORNIA

ROAD SYSTEM

SAN LUIS OBISPO COUNTY CALIFORNIA

1992

Sheet 3 of 36

STATE OF CALIFORNIA
DEPARTMENT OF TRANSPORTATION
IN COOPERATION WITH THE
U.S. DEPARTMENT OF TRANSPORTATION
FEDERAL HIGHWAY ADMINISTRATION
AND THE COUNTIES

CALIFORNIA COORDINATE SYSTEM PROJECTION (NAD 27) NAD
10,000 FOOT GRID BASED ON CAL. F COORD. SYS. ZONE 5

SCALE IN MILES 0 1 2 3 4

1,300,000 FEET

LEGEND

ROAD SYSTEMS

- STATE HIGHWAY ROUTE NO. (25)
- URBAN
- SELECT-ARTERIAL
- SELECT-COLLECTOR
- MINOR
- ALL OTHER ROADS
- FAS V234 — FEDERAL AID ROUTE NO. (FAI-INTERSTATE, FAU-URBAN, FAP-PRIMARY, FAS-SECONDARY, FH-FOREST HIGHWAY)

SELECT SYSTEM REPEALED JAN. 1, 1980

SIGN ROUTES

- (80) INTERSTATE
- (50) U.S.
- (20) STATE
- (28) COUNTY
- HIGHWAY BRIDGE
- FORD
- TUNNEL
- GRADE SEPARATION
- URBAN AREA BOUNDARY (U R)

- STATE BOUNDARY
- COUNTY BOUNDARY
- CITY BOUNDARY
- PARK OR RESERVATION BOUNDARY
- STATE CAPITAL
- COUNTY SEAT
- TOWN CENTER
- MILITARY AIRPORT
- AIRFIELD OR LANDING STRIP
- AIRPORT COMPLETE FACILITIES

KEY TO SHEETS

DATE REVISED	
6-27-92	CO. MAINT. SYSTEM
	CO. SELECT
	CITY SELECT
	CITY ANNEXATION
7-11-76	FAI FAP
	FAS
	FAP II
	URBAN LIMIT

ROAD SYSTEM

SAN LUIS OBISPO COUNTY CALIFORNIA

1992

Sheet 4 of 36

STATE OF CALIFORNIA
DEPARTMENT OF TRANSPORTATION
IN COOPERATION WITH THE
U.S. DEPARTMENT OF TRANSPORTATION
FEDERAL HIGHWAY ADMINISTRATION
AND THE COUNTIES

CALIFORNIA COORDINATE SYSTEM PROJECTION 927 NAD
10,000 FOOT GRID BASED ON CALIF COORD SYS ZONE 5

SCALE IN MILES

LEGEND
ROAD SYSTEMS

- STATE HIGHWAY ROUTE NO.
- URBAN
- SELECT ARTERIAL
- SELECT COLLECTOR
- MINOR
- ALL OTHER ROADS
- FAS V234 — FEDERAL AID ROUTE NO. (A-INTERSTATE, FAU-URBAN, FAP-PRIMARY, FAS-SECONDARY, FH-FOREST HIGHWAY)

SIGN ROUTES

- INTERSTATE
- U.S.
- STATE
- COUNTY
- HIGHWAY BRIDGE
- FORD
- TUNNEL
- GRADE SEPARATION
- URBAN AREA BOUNDARY
- STATE BOUNDARY
- COUNTY BOUNDARY
- PARK OR RESERVATION BOUNDARY
- STATE CAPITAL
- COUNTY SEAT
- TOWN CENTER
- MILITARY AIRPORT
- AIRFIELD OR LANDING STRIP
- AIRPORT, COMPLETE FACILITIES

SELECT SYSTEM REPEALED JAN. 1, 19

690/1150
12/6

A WOODLAND HILLS RD M1249
B TIENDA PL

690
540/1270

DATE REVISED	
5-27-92	CO. MAINT. SYSTEM
	CO. SELECT
	CITY SELECT
	CITY ANNEXATION
7-1-76	FAI FAP
5-22-83	FAS
	FAP II
1-9-84	URBAN LIMIT
-	FAU

KEY TO SHEETS

Revised 8-10-95 Pam Pomeroy

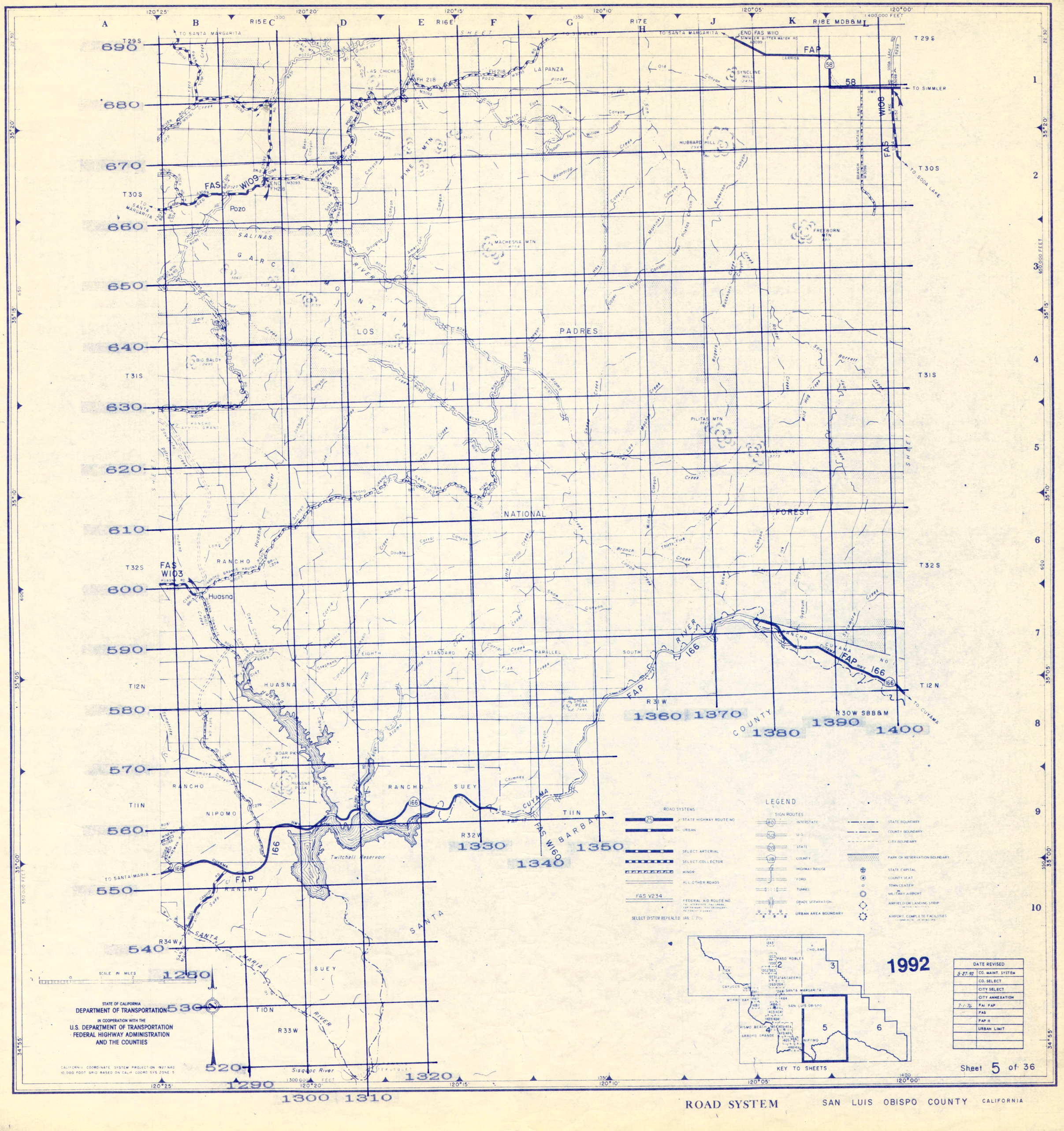
SHEET 3
TO SANTA MARGARITA
TO SIMMLER
END FAS W110
SIMMLER BITTER WATER RD
FAP
CARRISA
58
TO SIMMLER
LAS CHICHES
LA PANZA
FH 218
SYNCLINE HILL
HUBBARD HILL
FAS W109
END FH218
Pozo
TO SANTA MARGARITA
PINE MTN
MACHESNA MTN
FREEBORN MTN
SALINAS
RIVER
LOS PADRES
NATIONAL FOREST
BIG BALDY
PILITAS MTN
BRANCH MTN
RANCHO ARROYO GRANDE
FAS W103
Huasna
RANCHO HUASNA
EIGHTH STANDARD PARALLEL SOUTH
BOAR PK
HUASNA PEAK
RANCHO NIPOMO
RANCHO SUEY
SHELL PEAK
Twitchell Reservoir
TO SANTA MARIA
FAP 166
CUYAMA
FAS W160
SANTA BARBARA
COUNTY
RANCHO CUYAMA
TO CUYAMA
Sisquoc River
SUEY
TION
R34W
R33W
R32W
R31W
R30W SBB&M
T29S
T30S
T31S
T32S
T12N
T11N
690
680
670
660
650
640
630
620
610
600
590
580
570
560
550
540
1280
1290
1300
1310
1320
1330
1340
1350
1360
1370
1380
1390
1400
120°25'
120°20'
120°15'
120°10'
120°05'
120°00'
35°20'
35°15'
35°10'
35°05'
35°00'
34°55'
1400,000 FEET
650,000 FEET
550,000 FEET
SCALE IN MILES
STATE OF CALIFORNIA
DEPARTMENT OF TRANSPORTATION
IN COOPERATION WITH THE
U.S. DEPARTMENT OF TRANSPORTATION
FEDERAL HIGHWAY ADMINISTRATION
AND THE COUNTIES
CALIFORNIA COORDINATE SYSTEM PROJECTION 1927 NAD
10,000 FOOT GRID BASED ON CALIF COORD SYS ZONE 5
LEGEND
ROAD SYSTEMS
STATE HIGHWAY ROUTE NO
URBAN
SELECT ARTERIAL
SELECT COLLECTOR
MINOR
ALL OTHER ROADS
FAS V234
FEDERAL AID ROUTE NO
SELECT SYSTEM REPEALED JAN 1, 1964
SIGN ROUTES
INTERSTATE
U.S.
STATE
COUNTY
HIGHWAY BRIDGE
FORD
TUNNEL
GRADE SEPARATION
URBAN AREA BOUNDARY
STATE BOUNDARY
COUNTY BOUNDARY
CITY BOUNDARY
PARK OR RESERVATION BOUNDARY
STATE CAPITAL
COUNTY SEAT
TOWN CENTER
MILITARY AIRPORT
AIRFIELD OR LANDING STRIP
AIRPORT, COMPLETE FACILITIES
KEY TO SHEETS
1992
DATE REVISED
5-27-92 CO. MAINT. SYSTEM
CO. SELECT
CITY SELECT
CITY ANNEXATION
7-1-76 FAI FAP
FAS
FAP II
URBAN LIMIT
Sheet 5 of 36
ROAD SYSTEM
SAN LUIS OBISPO COUNTY
CALIFORNIA

SELECT SYSTEM REPEALED JAN. 1, 1981

LEGEND
ROAD SYSTEMS

DATE REVISED	
5-27-92	CO. MAINT. SYSTEM
	CO. SELECT
	CITY SELECT
	CITY ANNEXATION
7-1-76	FAI FAP
	FAS
	FAP II
	URBAN LIMIT

- STATE HIGHWAY ROUTE NO. (25) — URBAN
- SELECT ARTERIAL
- SELECT COLLECTOR
- MINOR
- ALL OTHER ROADS
- FAS V234 — FEDERAL AID ROUTE NO.

SIGN ROUTES
- (80) INTERSTATE
- (50) U.S.
- (20) STATE
- (J8) COUNTY
- HIGHWAY BRIDGE
- FORD
- TUNNEL
- GRADE SEPARATION
- URBAN AREA BOUNDARY
- STATE BOUNDARY
- COUNTY BOUNDARY
- CITY BOUNDARY
- PARK OR RESERVATION BOUNDARY
- STATE CAPITAL
- COUNTY SEAT
- TOWN CENTER
- MILITARY AIRPORT
- AIRFIELD OR LANDING STRIP
- AIRPORT, COMPLETE FACILITIES

SCALE IN MILES 0 1 2 3 4

STATE OF CALIFORNIA
DEPARTMENT OF TRANSPORTATION
IN COOPERATION WITH THE
U.S. DEPARTMENT OF TRANSPORTATION
FEDERAL HIGHWAY ADMINISTRATION
AND THE COUNTIES

CALIFORNIA COORDINATE SYSTEM PROJECTION 1927 NAD
10,000 FOOT GRID BASED ON CALIF COORD SYS ZONE 5

KEY TO SHEETS

1992

Sheet 6 of 36

ROAD SYSTEM SAN LUIS OBISPO COUNTY CALIFORNIA

SCALE IN MILES
0 0.25 0.5

STATE OF CALIFORNIA
DEPARTMENT OF TRANSPORTATION
IN COOPERATION WITH THE
U.S. DEPARTMENT OF TRANSPORTATION
FEDERAL HIGHWAY ADMINISTRATION
AND THE COUNTIES

CALIFORNIA COORDINATE SYSTEM PROJECTION 1927 NAD
10,000 FOOT GRID BASED ON CALIF COORD SYS ZONE 5

LEGEND

ROAD SYSTEMS
- STATE HIGHWAY ROUTE NO.
- URBAN
- SELECT ARTERIAL
- SELECT COLLECTOR
- MINOR
- ALL OTHER ROADS
- FAS V234 — FEDERAL AID ROUTE NO.
- SELECT SYSTEM REPEALED JAN. 1, 1980

SIGN ROUTES
- INTERSTATE
- U.S.
- STATE
- COUNTY
- HIGHWAY BRIDGE
- FORD
- TUNNEL
- GRADE SEPARATION
- URBAN AREA BOUNDARY

- STATE BOUNDARY
- COUNTY BOUNDARY
- CITY BOUNDARY
- PARK OR RESERVATION BOUNDARY
- STATE CAPITAL
- COUNTY SEAT
- TOWN CENTER
- MILITARY AIRPORT
- AIRFIELD OR LANDING STRIP
- AIRPORT, COMPLETE FACILITIES

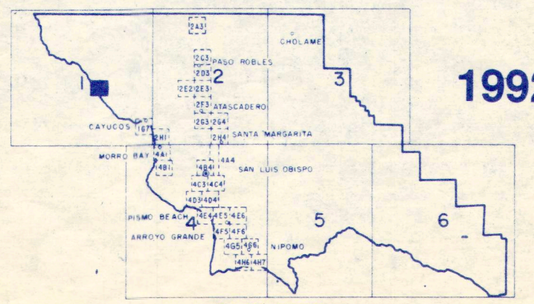

1992

DATE REVISED	
5-27-92	CO. MAINT. SYSTEM
	CO. SELECT
	CITY SELECT
	CITY ANNEXATION
7-1-76	FAI FAP
"	FAS
	FAP II
1990	URBAN LIMIT

Sheet 1E4 of 36

CAMBRIA UA

Revised 4-21-93
8-11-93 Pip Coulson

ROAD SYSTEM SAN LUIS OBISPO COUNTY CALIFORNIA

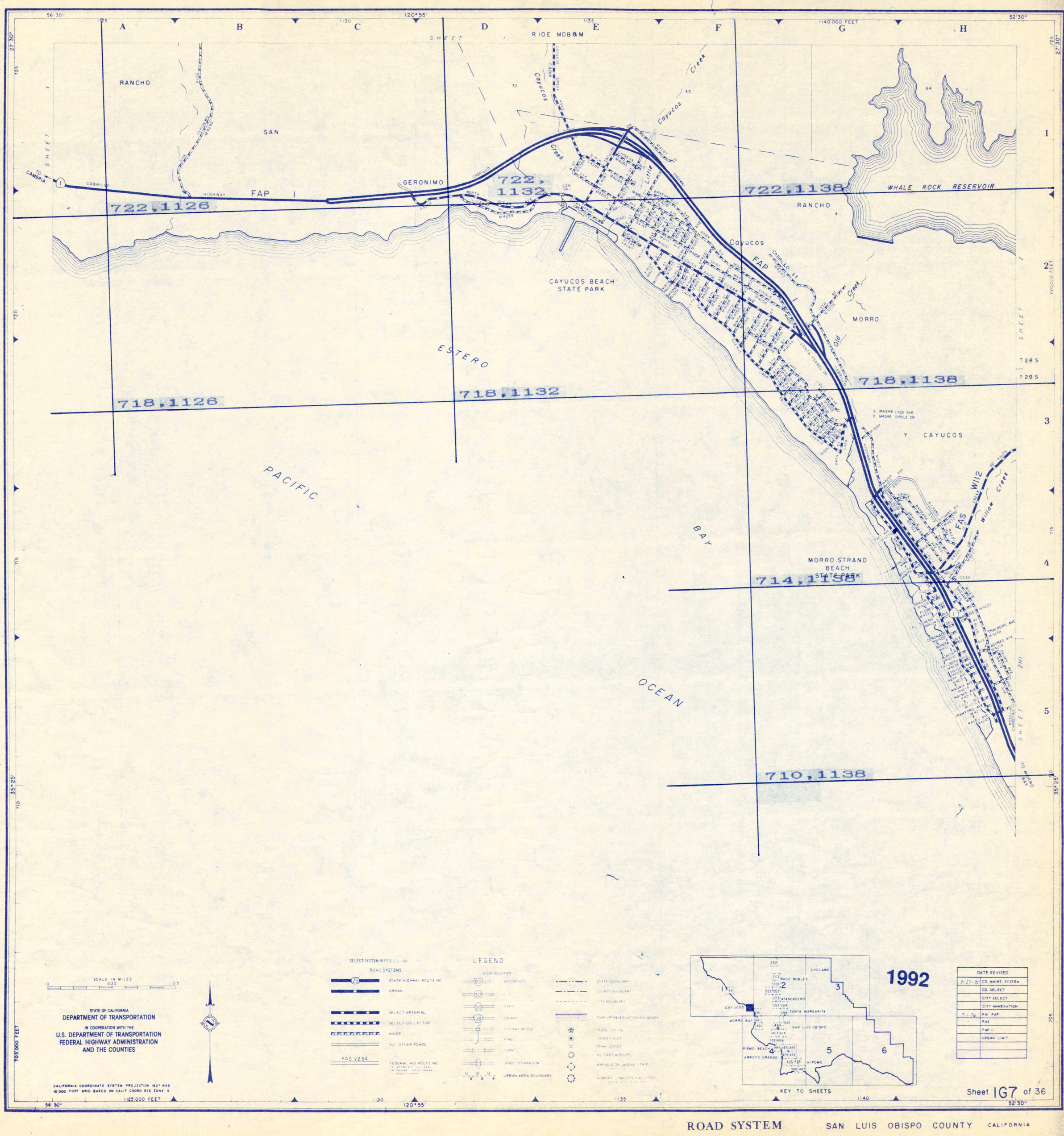

SCALE IN MILES
0 0.25 0.5

STATE OF CALIFORNIA
DEPARTMENT OF TRANSPORTATION
IN COOPERATION WITH THE
U.S. DEPARTMENT OF TRANSPORTATION
FEDERAL HIGHWAY ADMINISTRATION
AND THE COUNTIES

CALIFORNIA COORDINATE SYSTEM PROJECTION 1927 NAD
10,000 FOOT GRID BASED ON CALIF COORD SYS ZONE 5

SELECT SYSTEM REPEALED JAN 1

ROAD SYSTEMS

- STATE HIGHWAY ROUTE NO
- URBAN
- SELECT ARTERIAL
- SELECT COLLECTOR
- MINOR
- ALL OTHER ROADS
- FAS V234 — FEDERAL AID ROUTE NO.

LEGEND

SIGN ROUTES

- INTERSTATE
- U.S.
- STATE
- COUNTY
- HIGHWAY BRIDGE
- FORD
- TUNNEL
- GRADE SEPARATION
- URBAN AREA BOUNDARY
- STATE BOUNDARY
- COUNTY BOUNDARY
- CITY BOUNDARY
- PARK OR RESERVATION BOUNDARY
- STATE CAPITAL
- COUNTY SEAT
- TOWN CENTER
- MILITARY AIRPORT
- AIRFIELD OR LANDING STRIP
- AIRPORT COMPLETE FACILITIES

KEY TO SHEETS

1992

DATE REVISED	
5-27-92	CO. MAINT. SYSTEM
	CO. SELECT
	CITY SELECT
	CITY ANNEXATION
7-1-76	FAI FAP
"	FAS
	FAP II
	URBAN LIMIT

Sheet 1G7 of 36

ROAD SYSTEM SAN LUIS OBISPO COUNTY CALIFORNIA

CAMP ROBERTS MILITARY RESERVATION

838,1192 | 838,1198 | 838,1204 | 838,1210

834,1192 | 834,1198 | 834,1204 | 834,1210

CAMP ROBERTS MILITARY RESERVATION

830,1192 | 830,1198 | 830,1204 | 830,1210

826,1192 | 826,1198 | 826,1204 | 826,1210

822,1192 | 822,1198 | 822,1204 | 822,1210

TO BRADLEY

SOUTHERN PACIFIC R.R.

EL CAMINO REAL

MISSION ROAD

CO ST

FAP 101

CAMP ROBERTS MILITARY RESERVATION

VINEYARD CYN RD

INDIAN VALLEY CREEK

RR

Mahoney Canyon

CROSS CANYONS RD C6043

OLD 101

TO ESTRELLA

MISSION ARCH

RIVER

BR #3 C45

W117

FAS

San Miguel

PRADO RD

RIVER RD

16TH ST

15TH ST

POQUITA LN

M6064

M6027

M6044

A5252

A5256

TENTH ST

M6015

SAN LUIS OBISPO MISSION RD M6017

M6014

CEMETERY RD

SOUTHERN PACIFIC

SALINAS RIVER

W118

W119

ESTRELLA A5229

RD C47

Bridge Canyon

Estrella River

TO PASO ROBLES

SHEET

R12E MDB&M

T 25 S

SCALE IN MILES 0 0.25 0.5

STATE OF CALIFORNIA
DEPARTMENT OF TRANSPORTATION
IN COOPERATION WITH THE
U.S. DEPARTMENT OF TRANSPORTATION
FEDERAL HIGHWAY ADMINISTRATION
AND THE COUNTIES

CALIFORNIA COORDINATE SYSTEM PROJECTION 1927 NAD
10,000 FOOT GRID BASED ON CALIF COORD SYS ZONE 5

SELECT SYSTEM REPEALED JAN. 1, 1981

ROAD SYSTEMS

- STATE HIGHWAY ROUTE NO.
- URBAN
- SELECT-ARTERIAL
- SELECT-COLLECTOR
- MINOR
- ALL OTHER ROADS
- FAS V234 — FEDERAL AID ROUTE NO. (INTERSTATE, FAU-URBAN, FAP-PRIMARY, FAS-SECONDARY, FH-FOREST HIGHWAY)

LEGEND

SIGN ROUTES

- INTERSTATE
- U.S.
- STATE
- COUNTY
- HIGHWAY BRIDGE
- FORD
- TUNNEL
- GRADE SEPARATION
- URBAN AREA BOUNDARY

- STATE BOUNDARY
- COUNTY BOUNDARY
- CITY BOUNDARY
- PARK OR RESERVATION BOUNDARY
- STATE CAPITAL
- COUNTY SEAT
- TOWN CENTER
- MILITARY AIRPORT
- AIRFIELD OR LANDING STRIP
- AIRPORT, COMPLETE FACILITIES

KEY TO SHEETS

CHOLAME · PASO ROBLES · ATASCADERO · CAYUCOS · SANTA MARGARITA · MORRO BAY · SAN LUIS OBISPO · PISMO BEACH · ARROYO GRANDE · NIPOMO

1992

DATE REVISED	
5-27-92	CO. MAINT. SYSTEM
	CO. SELECT
	CITY SELECT
	CITY ANNEXATION
7-1-76	FAI FAP
	FAS
	FAP II
	URBAN LIMIT

Sheet 2A3 of 36

ROAD SYSTEM SAN LUIS OBISPO COUNTY CALIFORNIA

ROAD SYSTEM SAN LUIS OBISPO COUNTY CALIFORNIA

42° 30" | 12'00 | 120° 40' | 38° 30" | 1215 000 FEET

A B C D E F G H

R12E

TO SAN MIGUEL | SHEET | TO SAN MIGUEL

Huerhuero Creek | Mustard Creek | SALINAS RIVER | Creek

798,1192 | 798,1198 | 798,1204 | 798,1210

794,1192 | 794,1198 | 794,1204 | 794,1210

790,1192 | 790,1198 | 790,1204 | 790,1210

786,1192 | 786,1198 | 786,1204 | 786,1210

RANCHO | RANCHO | PASO | ROBLES | DE | NORMANDY HEIGHTS | EL PASO DE ROBLES (PASO ROBLES P.O.) | YSABEL

T 26 S

FAP 101 | FAS W117 | FAU | FAS Z656 | FAP 46 | FAS 1

SOUTHERN PACIFIC | EL CAMINO REAL | RIVER | STATION | EXPERIMENTAL | VISTA | BUENA | CIRCLE B RD | TRACTOR | ENGINE | STREET | COMBINE ST | OAKWOOD ST | WALLACE | PASO ROBLES BLVD | TO WHITLEY GARDENS | HILL RD | UNION RD | GOLDEN HILL RD | GILEAD LN | ARDMORE RD | TO ADELAIDA | LOST SPRINGS | MUSTANG SPRINGS | ALYDAR | CAMINO | MADRES | PANORAMA DR | FAIRVIEW DR | SUNSET DR | CREST LINE | MOUNTAIN SPRINGS RD | 24TH | 23RD | 22ND | 21ST | 20TH | 19TH | 18TH | 17TH | 16TH | 15TH | 14TH | 13TH | 12TH | 11TH | 10TH | 38TH | 36TH | 34TH | 32ND | 30TH | 28TH | MARION AVE | ARLEEN AVE | BONITA AVE | BEVERLY | YSABEL AVE | RIVERSIDE | VICTORIA | COMPANY | OLIVE | OAK | SPRING | PARK | PINE | CHESTNUT | VINE | LOCUST | FILBERT | VILLA | VILLER | LOTS | MONTEREY RD | MISSION RD | MILLSTAFF | HIGHLAND | GLEN CT | HILLCREST | SHERWOOD DR | RIDGEVIEW DR | FRESNO ST | Fern Canyon Ext | CARDONA ST | ROBLES | CRESTON | LOOP | FERRO LN | TUCKER DR | MOSS AV | TRIGO LN | WALNUT | NO TRIGO LN | IVY LN | MANNON | ORCHARD DR | CREEK

SCALE IN MILES 0 0.25 0.5

STATE OF CALIFORNIA
DEPARTMENT OF TRANSPORTATION
IN COOPERATION WITH THE
U.S. DEPARTMENT OF TRANSPORTATION
FEDERAL HIGHWAY ADMINISTRATION
AND THE COUNTIES

CALIFORNIA COORDINATE SYSTEM PROJECTION 1927 NAD
10,000 FOOT GRID BASED ON CALIF COORD SYS ZONE 5
1951000 FEET

782

LEGEND

SELECT SYSTEM REPEALED JAN 1, 1976

ROAD SYSTEMS
- STATE HIGHWAY ROUTE NO. (25)
- URBAN
- SELECT ARTERIAL
- SELECT COLLECTOR
- MINOR
- ALL OTHER ROADS
- FAS V234 — FEDERAL AID ROUTE NO.

SIGN ROUTES
- (80) INTERSTATE
- (50) U.S.
- (20) STATE
- (JB) COUNTY
- HIGHWAY BRIDGE
- FORD
- TUNNEL
- GRADE SEPARATION
- URBAN AREA BOUNDARY

- STATE BOUNDARY
- COUNTY BOUNDARY
- CITY BOUNDARY
- PARK OR RESERVATION BOUNDARY
- STATE CAPITAL
- COUNTY SEAT
- TOWN CENTER
- MILITARY AIRPORT
- AIRFIELD OR LANDING STRIP
- AIRPORT COMPLETE FACILITIES

KEY TO SHEETS

1992

DATE REVISED	
5-27-92	CO. MAINT. SYSTEM
	CO. SELECT
	CITY SELECT
9-12-91	CITY ANNEXATION
7-1-76	FAU FAP
1-22-86	FAS
	FAP II
1990	URBAN LIMIT
7-22-85	FAU

Sheet 2C3 of 36

42° 30" | 1200 | 1205 | 120° 40' | 1210 | 38° 30"

ROAD SYSTEM SAN LUIS OBISPO COUNTY CALIFORNIA

EL PASO DE ROBLES
(PASO ROBLES P O)

RANCHO PASO ROBLES

RANCHO SANTA MARGARITA

YSABEL

STATE OF CALIFORNIA
DEPARTMENT OF TRANSPORTATION
IN COOPERATION WITH THE
U.S. DEPARTMENT OF TRANSPORTATION
FEDERAL HIGHWAY ADMINISTRATION
AND THE COUNTIES

SCALE IN MILES 0 0.25 0.5

CALIFORNIA COORDINATE SYSTEM PROJECTION 1927 NAD
10,000 FOOT GRID BASED ON CALIF COORD SYS ZONE 5

SELECT SYSTEM REPEALED JAN. 1, 1980

ROAD SYSTEMS
- STATE HIGHWAY ROUTE NO.
- URBAN
- SELECT ARTERIAL
- SELECT-COLLECTOR
- MINOR
- ALL OTHER ROADS
- FAS V234 — FEDERAL AID ROUTE NO.

LEGEND

SIGN ROUTES
- INTERSTATE
- U.S.
- STATE
- COUNTY
- HIGHWAY BRIDGE
- FORD
- TUNNEL
- GRADE SEPARATION
- URBAN AREA BOUNDARY
- STATE BOUNDARY
- COUNTY BOUNDARY
- CITY BOUNDARY
- PARK OR RESERVATION BOUNDARY
- STATE CAPITAL
- COUNTY SEAT
- TOWN CENTER
- MILITARY AIRPORT
- AIRFIELD OR LANDING STRIP
- AIRPORT, COMPLETE FACILITIES

KEY TO SHEETS

1992

DATE REVISED	
5-27-92	CO. MAINT. SYSTEM
	CO. SELECT
	CITY SELECT
9-13-91	CITY ANNEXATION
7-1-76	FAI FAP .
1-27-85	FAS
	FAP II
1990	URBAN LIMIT
1-22-85	FAU

Sheet 2D3 of 36

Revised 4-22-93 Tim Fowler

URBAN AREA - EL PASO DE ROBLES

1992

ROAD SYSTEM — SAN LUIS OBISPO COUNTY — CALIFORNIA

Sheet 2E2 of 36

DATE REVISED	
9-27-92	CO. MAINT. SYSTEM
	CO. SELECT
	CITY SELECT
	CITY ANNEXATION
7-1-76	FAI FAP
10-4-85	FAS
	FAP II
1990	URBAN LIMIT
10-4-88	FAU

Revised 4.21.93 (in color)
8-11-95 JP

STATE OF CALIFORNIA
DEPARTMENT OF TRANSPORTATION
IN COOPERATION WITH THE
U.S. DEPARTMENT OF TRANSPORTATION
FEDERAL HIGHWAY ADMINISTRATION
AND THE COUNTIES

SCALE IN MILES 0 .25 .5

CALIFORNIA COORDINATE SYSTEM PROJECTION 1927 NAD
10,000 FOOT GRID BASED ON CALIF. COORD SYS. ZONE 5
1,175,000 FEET

SELECT SYSTEM REPEALED JAN. 1, 1947

ROAD SYSTEMS
- STATE HIGHWAY ROUTE NO.
- URBAN
- SELECT ARTERIAL
- SELECT-COLLECTOR
- MINOR
- ALL OTHER ROADS
- FAS V234 — FEDERAL AID ROUTE NO.

LEGEND

SIGN ROUTES
- INTERSTATE
- U.S.
- STATE
- COUNTY
- HIGHWAY BRIDGE
- FORD
- TUNNEL
- GRADE SEPARATION
- URBAN AREA BOUNDARY

- STATE BOUNDARY
- COUNTY BOUNDARY
- CITY BOUNDARY
- PARK OR RESERVATION BOUNDARY
- STATE CAPITAL
- COUNTY SEAT
- TOWN CENTER
- MILITARY AIRPORT
- AIRFIELD OR LANDING STRIP
- AIRPORT, COMPLETE FACILITIES

KEY TO SHEETS

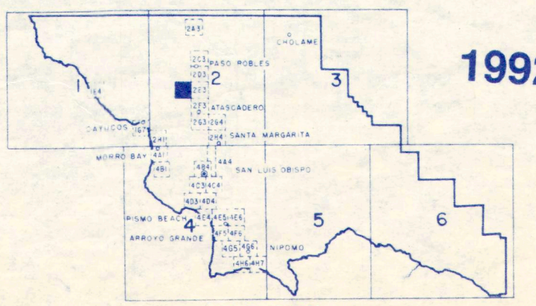

ROAD SYSTEM — SAN LUIS OBISPO COUNTY — CALIFORNIA

762, 1192 | 762, 1198 | 762, 1204 | 762, 1210

758, 1192 | 758, 1198 | 758, 1204 | 758, 1210

754, 1192 | 754, 1198 | 754, 1204 | 754, 1210

750, 1192 | 750, 1198 | 750, 1204 | 750, 1210

RANCHO PASO DE ROBLES

SANTA YSABEL

RANCHO ASUNCION

Templeton

ATASCADERO

TO PASO ROBLES

TO ATASCADERO

TO CRESTON

SHEET 2F3 R12E MD88M

SHEET 2 R12E

SCALE IN MILES 0 0.25 0.5

STATE OF CALIFORNIA
DEPARTMENT OF TRANSPORTATION
IN COOPERATION WITH THE
U.S. DEPARTMENT OF TRANSPORTATION
FEDERAL HIGHWAY ADMINISTRATION
AND THE COUNTIES

CALIFORNIA COORDINATE SYSTEM PROJECTION 1927 NAD
10,000 FOOT GRID BASED ON CALIF COORD SYS ZONE 5

LEGEND

ROAD SYSTEMS
- STATE HIGHWAY ROUTE NO.
- URBAN
- SELECT ARTERIAL
- SELECT COLLECTOR
- MINOR
- ALL OTHER ROADS
- FAS V234 — FEDERAL AID ROUTE NO.

SELECT SYSTEM REPEALED JAN. 1, 1981

SIGN ROUTES
- INTERSTATE
- U.S.
- STATE
- COUNTY
- HIGHWAY BRIDGE
- FORD
- TUNNEL
- GRADE SEPARATION
- URBAN AREA BOUNDARY

- STATE BOUNDARY
- COUNTY BOUNDARY
- CITY BOUNDARY
- PARK OR RESERVATION BOUNDARY
- STATE CAPITAL
- COUNTY SEAT
- TOWN CENTER
- MILITARY AIRPORT
- AIRFIELD OR LANDING STRIP
- AIRPORT, COMPLETE FACILITIES

KEY TO SHEETS

1992

DATE REVISED	
5-27-92	CO. MAINT. SYSTEM
	CO. SELECT
	CITY SELECT
	CITY ANNEXATION
7-1-76	FAI FAP
10-4-83	FAS
	FAP II
1990	URBAN LIMIT
10-4-83	FAU

Sheet 2E3 of 36

ATASCADERO URBAN AREA

42°30" 1195 A B 1200 C D 1205 E 120°40" F 1210000 FEET G H 38°30"

SHEET 2E3 R12E

746, 1192 | 746, 1198 | 746, 1204 | 746, 1210

742, 1192 | 742, 1198 | 742, 1204 | 742, 1210

738, 1192 | 738, 1198 | 738, 1204 | 738, 1210

734, 1192 | 734, 1198 | 734, 1204 | 734, 1210

730, 1192 | 730, 1198 | 730, 1204 | 730, 1210

TO SANTA MARGARITA R12E MDB&M SHEET 2G3 TO MORRO BAY

TO SAN LUIS OBISPO

TO SANTA MARGARITA

SANTA CRUZ RD · 101 · TO PASO ROBLES · TO TEMPLETON · TO CRESTON · TO CRESTON

SOUTHERN PACIFIC TRANSPORTATION COMPANY · SALINAS RIVER · Atascadero Creek · Graves Creek · Long Valley Creek · Henry Company

ASUNCION · RANCHO ATASCADERO · ATASCADERO · PINE MTN 1326

FAS W107 · FAS 5041 · FAS 6041 · FAP 101 · FAP 41

SOUTH EL POMAR RD · TEMPLETON ROAD · EUREKA ROAD · RIO VISTA LN RM 4360 · ROCKY CANYON RD · SANTA ROSA CREEK RD · MONTEREY ST · EL CAMINO REAL · SAN LUIS OBISPO · PASO ROBLES · CHOLAME · CAYUCOS · MORRO BAY · PISMO BEACH · ARROYO GRANDE · NIPOMO

SCALE IN MILES 0 0.25 0.5

STATE OF CALIFORNIA
DEPARTMENT OF TRANSPORTATION
IN COOPERATION WITH THE
U.S. DEPARTMENT OF TRANSPORTATION
FEDERAL HIGHWAY ADMINISTRATION
AND THE COUNTIES

CALIFORNIA COORDINATE SYSTEM PROJECTION 1927 NAD
10,000 FOOT GRID BASED ON CALIF COORD SYS ZONE 5
1195000 FEET

SELECT SYSTEM REPEALED JAN. 1, 1980

ROAD SYSTEMS
- STATE HIGHWAY ROUTE NO.
- URBAN
- SELECT ARTERIAL
- SELECT COLLECTOR
- MINOR
- ALL OTHER ROADS
- FAS V234 FEDERAL AID ROUTE NO.

LEGEND

SIGN ROUTES
- INTERSTATE
- U.S.
- STATE
- COUNTY
- HIGHWAY BRIDGE
- FORD
- TUNNEL
- GRADE SEPARATION
- URBAN AREA BOUNDARY

- STATE BOUNDARY
- COUNTY BOUNDARY
- CITY BOUNDARY
- PARK OR RESERVATION BOUNDARY
- STATE CAPITAL
- COUNTY SEAT
- TOWN CENTER
- MILITARY AIRPORT
- AIRFIELD OR LANDING STRIP
- AIRPORT, COMPLETE FACILITIES

KEY TO SHEETS

1992

DATE REVISED	
5-27-92	CO. MAINT. SYSTEM
	CO. SELECT
	CITY SELECT
	CITY ANNEXATION
7-1-76	FAI FAP
10-4-88	FAS
3-10-87	FAP II
1990	URBAN LIMIT
10-4-83	FAU

Sheet 2F3 of 36

ROAD SYSTEM SAN LUIS OBISPO COUNTY CALIFORNIA

ROAD SYSTEM — SAN LUIS OBISPO COUNTY — CALIFORNIA

1992

Sheet 2G3 of 36

R 12 E MDB&M — SHEET 2

Grid

	A	B	C	D	E	F	G	H
1	726, 1192		726, 1198		726, 1204		726, 1210	
2	722, 1192		722, 1198		722, 1204		722, 1210	
3	718, 1192		718, 1198		718, 1204		718, 1210	
4	714, 1192		714, 1198		714, 1204		714, 1210	

Legend

SELECT SYSTEM REPEALED JAN 1, 1990

ROAD SYSTEMS

- STATE HIGHWAY ROUTE NO (25) — URBAN
- SELECT ARTERIAL
- SELECT COLLECTOR
- MINOR
- ALL OTHER ROADS
- FAS V234 — FEDERAL AID ROUTE NO

SIGN ROUTES

- (80) INTERSTATE
- (50) US
- (20) STATE
- (J8) COUNTY
- HIGHWAY BRIDGE
- FORD
- TUNNEL
- GRADE SEPARATION
- URBAN AREA BOUNDARY

- STATE BOUNDARY
- COUNTY BOUNDARY
- CITY BOUNDARY
- PARK OR RESERVATION BOUNDARY
- STATE CAPITAL
- COUNTY SEAT
- TOWN CENTER
- MILITARY AIRPORT
- AIRFIELD OR LANDING STRIP
- AIRPORT, COMPLETE FACILITIES

SCALE IN MILES 0 0.25 0.5

STATE OF CALIFORNIA
DEPARTMENT OF TRANSPORTATION
IN COOPERATION WITH THE
U.S. DEPARTMENT OF TRANSPORTATION
FEDERAL HIGHWAY ADMINISTRATION
AND THE COUNTIES

CALIFORNIA COORDINATE SYSTEM PROJECTION 1927 NAD
10,000 FOOT GRID BASED ON CALIF COORD SYS ZONE 5

DATE REVISED	
5-27-92	CO. MAINT. SYSTEM
	CO. SELECT
	CITY SELECT
	CITY ANNEXATION
7-1-76	FAI FAP
10-4-83	FAS
	FAP II
1990	URBAN LIMIT
10-4-83	FAU

KEY TO SHEETS

726, 1218 6 | 726, 1222 | 726, 1228

722, 1218 6 | 722, 1222 | 722, 1228

718, 1218 6 | 718, 1222 | 718, 1228

714, 1218 6 | 714, 1222 | 714, 1228

ATASCADERO

SANTA MARGARITA

RANCHO ASUNCION

RANCHO

SALINAS

Paloma Creek

Eaglet

West Branch Huerhuero Creek

Rocky Canyon

Trout Creek

RIVER

SEVENTH STANDARD PARALLEL SOUTH

T28S

T29S

R12E R13E MDB&M

SHEET 2H4 TO SANTA MARGARITA

SHEET 2

TO ATASCADERO

TO CRESTON

SELECT SYSTEM REPEALED JAN. 1, 1980

ROAD SYSTEMS

STATE HIGHWAY ROUTE NO.

URBAN

SELECT ARTERIAL

SELECT COLLECTOR

MINOR

ALL OTHER ROADS

FAS V234 FEDERAL AID ROUTE NO.

LEGEND

SIGN ROUTES

INTERSTATE

U.S.

STATE

COUNTY

HIGHWAY BRIDGE

FORD

TUNNEL

GRADE SEPARATION

URBAN AREA BOUNDARY

STATE BOUNDARY

COUNTY BOUNDARY

CITY BOUNDARY

PARK OR RESERVATION BOUNDARY

STATE CAPITAL

COUNTY SEAT

TOWN CENTER

MILITARY AIRPORT

AIRFIELD OR LANDING STRIP

AIRPORT, COMPLETE FACILITIES

SCALE IN MILES 0 0.25 0.5

STATE OF CALIFORNIA
DEPARTMENT OF TRANSPORTATION
IN COOPERATION WITH THE
U.S. DEPARTMENT OF TRANSPORTATION
FEDERAL HIGHWAY ADMINISTRATION
AND THE COUNTIES

CALIFORNIA COORDINATE SYSTEM PROJECTION 1927 NAD
10,000 FOOT GRID BASED ON CALIF COORD SYS ZONE 5

KEY TO SHEETS

1992

DATE REVISED	
5-27-92	CO. MAINT. SYSTEM
	CO. SELECT
	CITY SELECT
	CITY ANNEXATION
7-1-76	FAI FAP
10-4-83	FAS
	FAP II
1990	URBAN LIMIT
10-4-85	FAU

Sheet 2G4 of 36

REVISED 8-11-95
Tim Pomlin

ROAD SYSTEM SAN LUIS OBISPO COUNTY, CALIFORNIA

ATASCADERO URBAN AREA

RIOE RIIE SHEET 2

RIOE RIIE MD88M SHEET 441

710, 1144 | 710, 1150 | 710, 1156 | 710, 1162

706, 1144 | 706, 1150 | 706, 1156 | 706, 1162

702, 1144 | 702, 1150 | 702, 1156 | 702, 1162

698, 1144 | 698, 1150 | 698, 1156 | 698, 1162

694, 1144 | 694, 1150 | 694, 1156 | 694, 1162

MORRO BAY

MORRO Y CAYUCOS

RANCHO

SAN BERNARDO (CANE)

PACIFIC OCEAN

MORRO BAY

ESTERO

Laguna

Creek

Toro Creek

Morro Creek

Little Morro Creek

FAP 41

FAP 1

FAU Y379

FAU Y378

FAU Y377

FAU Y376

FAU Y373

FAU Y372

FAU Y370

FAU Y369

FAU Y356

ATASCADERO

TO ATASCADERO

TO MORRO BAY

SEQUOIA ST

A ORCAS WAY
B MINDORO WAY

T29S

LEGEND

ROAD SYSTEMS
- STATE HIGHWAY ROUTE NO
- URBAN
- SELECT ARTERIAL
- SELECT COLLECTOR
- MINOR
- ALL OTHER ROADS
- FAS V234 — FEDERAL AID ROUTE NO

SIGN ROUTES
- INTERSTATE
- US
- STATE
- COUNTY
- HIGHWAY BRIDGE
- FORD
- TUNNEL
- GRADE SEPARATION

- URBAN AREA BOUNDARY
- STATE BOUNDARY
- COUNTY BOUNDARY
- CITY BOUNDARY
- PARK OR RESERVATION BOUNDARY
- STATE CAPITAL
- COUNTY SEAT
- TOWN CENTER
- MILITARY AIRPORT
- AIRFIELD OR LANDING STRIP
- AIRPORT COMPLETE FACILITIES

SELECT SYSTEM REPEALED JAN. 1, 1965

SCALE IN MILES 0 0.25 0.5

1:450000 FEET

STATE OF CALIFORNIA
DEPARTMENT OF TRANSPORTATION
IN COOPERATION WITH THE
U.S. DEPARTMENT OF TRANSPORTATION
FEDERAL HIGHWAY ADMINISTRATION
AND THE COUNTIES

CALIFORNIA COORDINATE SYSTEM PROJECTION 1927 NAD
10,000 FOOT GRID BASED ON CALIF COORD SYS ZONE 5

KEY TO SHEETS

1992

DATE REVISED	
5-27-92	CO. MAINT. SYSTEM
	CO. SELECT
	CITY SELECT
10-1-91	CITY ANNEXATION
7-1-76	FAI FAP
"	FAS
	FAP II
1990	URBAN LIMIT
1-9-84	FAU

Sheet 2HI of 36

Revised 4-21-93
Pintonlinson

ROAD SYSTEM SAN LUIS OBISPO COUNTY CALIFORNIA

MORRO BAY URBAN AREA

ROAD SYSTEM

SAN LUIS OBISPO COUNTY CALIFORNIA

1992

Sheet 2H4 of 36

Revised 4-22-93 [illegible]
8-11-95 VP

DATE REVISED	
5-27-92	CO. MAINT. SYSTEM
	CO. SELECT
	CITY SELECT
	CITY ANNEXATION
7-1-76	FAI FAP
"	FAS
	FAP II
	URBAN LIMIT

STATE OF CALIFORNIA
DEPARTMENT OF TRANSPORTATION
IN COOPERATION WITH THE
U.S. DEPARTMENT OF TRANSPORTATION
FEDERAL HIGHWAY ADMINISTRATION
AND THE COUNTIES

SCALE IN MILES 0 0.25 0.5

CALIFORNIA COORDINATE SYSTEM PROJECTION 1927 NAD
10,000 FOOT GRID BASED ON CALIF COORD SYS ZONE 5

LEGEND

ROAD SYSTEMS
- STATE HIGHWAY ROUTE NO.
- URBAN
- SELECT ARTERIAL
- SELECT COLLECTOR
- MINOR
- ALL OTHER ROADS
- FAS V234 — FEDERAL AID ROUTE NO.

SELECT SYSTEM REPEALED JAN. 1, 1980

SIGN ROUTES
- INTERSTATE
- U.S.
- STATE
- COUNTY
- HIGHWAY BRIDGE
- FORD
- TUNNEL
- GRADE SEPARATION
- URBAN AREA BOUNDARY

- STATE BOUNDARY
- COUNTY BOUNDARY
- CITY BOUNDARY
- PARK OR RESERVATION BOUNDARY
- STATE CAPITAL
- COUNTY SEAT
- TOWN CENTER
- MILITARY AIRPORT
- AIRFIELD OR LANDING STRIP
- AIRPORT, COMPLETE FACILITIES

KEY TO SHEETS

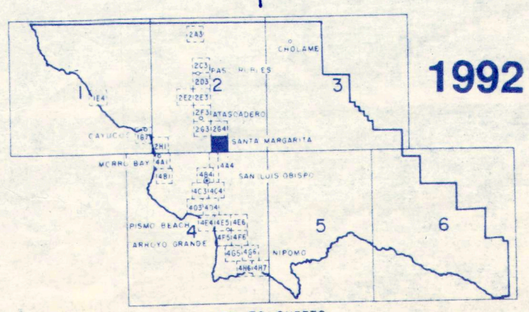

694, 1144
694, 1150
690, 1144
690, 1150
690, 1156
690, 1162
686, 1144
686, 1150
686, 1156
686, 1162
682, 1144
682, 1150
682, 1156
682, 1162
678, 1144
678, 1150
678, 1156
678, 1162

MORRO BAY STATE PARK
MORRO ROCK 581
MORRO BAY
RANCHO SAN BERNARDO (CANE)
BLACK HILL 665
OCEAN
MORRO BAY STATE PARK
PACIFIC OCEAN
ESTERO BAY
MORRO BAY STATE PARK
RANCHO CANADA DE LOS OSOS
Baywood Park
PECHO Y ISLAY

SHEET 4
RIOE RIIE MDB&M
SHEET TO LOS OSOS
TO SAN LUIS OBISPO 4 B1
SHEET 2
RIOE RIIE
TO CAYUCOS

SCALE IN MILES 0 0.25 0.5

STATE OF CALIFORNIA
DEPARTMENT OF TRANSPORTATION
IN COOPERATION WITH THE
U.S. DEPARTMENT OF TRANSPORTATION
FEDERAL HIGHWAY ADMINISTRATION
AND THE COUNTIES

CALIFORNIA COORDINATE SYSTEM PROJECTION 1927 NAD
10,000 FOOT GRID BASED ON CALIF COORD SYS ZONE 5
(451,000 FEET)

SELECT SYSTEM REPEALED JAN.
ROAD SYSTEMS
STATE HIGHWAY ROUTE NO.
URBAN
SELECT ARTERIAL
SELECT COLLECTOR
MINOR
ALL OTHER ROADS
FAS V234 FEDERAL AID ROUTE NO.

LEGEND
SIGN ROUTES
INTERSTATE
U.S.
STATE
COUNTY
HIGHWAY BRIDGE
FORD
TUNNEL
GRADE SEPARATION
URBAN AREA BOUNDARY
STATE BOUNDARY
COUNTY BOUNDARY
CITY BOUNDARY
PARK OR RESERVATION BOUNDARY
STATE CAPITAL
COUNTY SEAT
TOWN CENTER
MILITARY AIRPORT
AIRFIELD OR LANDING STRIP
AIRPORT, COMPLETE FACILITIES

KEY TO SHEETS
CHOLAME
PASO ROBLES
ATASCADERO
CAYUCOS
SANTA MARGARITA
MORRO BAY
SAN LUIS OBISPO
PISMO BEACH
ARROYO GRANDE
NIPOMO

1992

DATE REVISED	
5-27-92	CO. MAINT. SYSTEM
	CO. SELECT
	CITY SELECT
	CITY ANNEXATION
7-1-76	FAI FAP
3-22-83	FAS
	FAP II
1990	URBAN LIMIT
1-9-84	FAU

Sheet 4A1 of 36

Revised 4.21.93
Lin Tomlinson

ROAD SYSTEM SAN LUIS OBISPO COUNTY CALIFORNIA

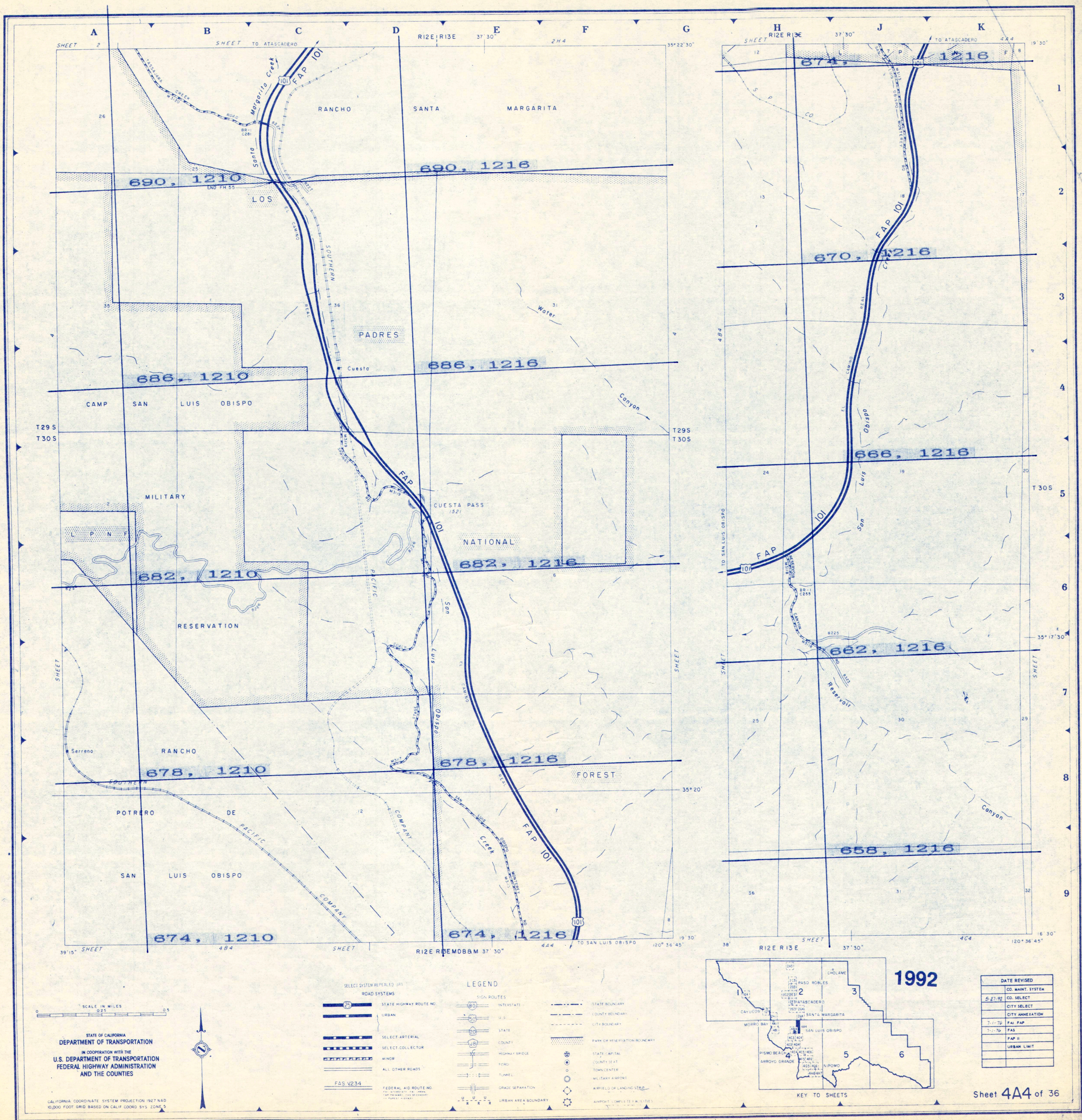

STATE OF CALIFORNIA
DEPARTMENT OF TRANSPORTATION
IN COOPERATION WITH THE
U.S. DEPARTMENT OF TRANSPORTATION
FEDERAL HIGHWAY ADMINISTRATION
AND THE COUNTIES

CALIFORNIA COORDINATE SYSTEM PROJECTION 1927 NAD
10,000 FOOT GRID BASED ON CALIF COORD SYS ZONE 5

DATE REVISED	
	CO. MAINT. SYSTEM
5-27-92	CO. SELECT
	CITY SELECT
	CITY ANNEXATION
7-1-76	FAI FAP
7-1-76	FAS
	FAP II
	URBAN LIMIT

Sheet 4A4 of 36

SAN LUIS OBISPO COUNTY CALIFORNIA

1992

ROAD SYSTEM SAN LUIS OBISPO COUNTY CALIFORNIA

Sheet 4 BI of 36

DATE REVISED	
5-27-92	CO. MAINT. SYSTEM
	CO. SELECT
	CITY SELECT
	CITY ANNEXATION
7-1-74	FAI FAP
3-22-83	FAS
	FAP 11
1990	URBAN LIMIT
3-22-83	FAU

Revised 4-21-93 Pat Landmeier

SCALE IN MILES 0 .25 .5

STATE OF CALIFORNIA
DEPARTMENT OF TRANSPORTATION
IN COOPERATION WITH THE
U.S. DEPARTMENT OF TRANSPORTATION
FEDERAL HIGHWAY ADMINISTRATION
AND THE COUNTIES

CALIFORNIA COORDINATE SYSTEM PROJECTION 1927 NAD
10,000 FOOT GRID BASED ON CALIF COORD SYS ZONE 5

LEGEND

ROAD SYSTEMS
- STATE HIGHWAY ROUTE NO. (25)
- URBAN
- SELECT ARTERIAL
- SELECT COLLECTOR
- MINOR
- ALL OTHER ROADS
- FAS V234 — FEDERAL AID ROUTE NO.

SIGN ROUTES
- (80) INTERSTATE
- (50) U
- (20) STATE
- (J8) COUNTY
- HIGHWAY BRIDGE NO.
- FUNC
- TUNNEL
- GRADE SEPARATION
- URBAN AREA BOUNDARY

- STATE BOUNDARY
- COUNTY BOUNDARY
- CITY BOUNDARY
- PARK OR RESERVATION BOUNDARY
- STATE CAPITAL
- COUNTY SEAT
- TOWN CENTER
- MILITARY AIRPORT
- AIRFIELD OR LANDING STRIP
- AIRPORT COMPLETE FACILITIES

KEY TO SHEETS

1150,000 FEET 1155 1160 1165,000 FEET
51° 45' 120° 50' 47° 45'
655,000 FEET 675,000 FEET
35° 17' 30" 19' 30"

ROAD SYSTEM SAN LUIS OBISPO COUNTY CALIFORNIA

SAN LUIS OBISPO U.A.

1992

Sheet 4B4 of 36

STATE OF CALIFORNIA
DEPARTMENT OF TRANSPORTATION
IN COOPERATION WITH THE
U.S. DEPARTMENT OF TRANSPORTATION
FEDERAL HIGHWAY ADMINISTRATION
AND THE COUNTIES

CALIFORNIA COORDINATE SYSTEM PROJECTION 1927 NAD
10,000 FOOT GRID BASED ON CALIF COORD SYS ZONE 5

SCALE IN MILES 0 0.25 0.5

LEGEND

ROAD SYSTEMS
- STATE HIGHWAY ROUTE NO
- URBAN
- SELECT ARTERIAL
- SELECT COLLECTOR
- MINOR
- ALL OTHER ROADS
- FAS V234 FEDERAL AID ROUTE NO

SIGN ROUTES
- INTERSTATE
- U.S.
- STATE
- COUNTY
- HIGHWAY BRIDGE
- FORD
- TUNNEL
- GRADE SEPARATION

- URBAN AREA BOUNDARY
- U.S. CENSUS URBANIZED AREA BOUNDARY
- STATE BOUNDARY
- COUNTY BOUNDARY
- CITY BOUNDARY
- PARK OR RESERVATION BOUNDARY
- STATE CAPITAL
- COUNTY SEAT
- TOWN CENTER
- MILITARY AIRPORT
- AIRFIELD OR LANDING STRIP
- AIRPORT COMPLETE FACILITIES

KEY TO SHEETS

DATE REVISED	
8-27-92	CO. MAINT. SYSTEM
	CO. SELECT
	CITY SELECT
1-1-74	CITY ANNEXATION
7-1-76	FAI FAP
10-11-83	FAS
	FAP II
1990	URBAN LIMIT
10-11-83	FAU

654, 1186 | 654, 1192 | 654, 1198 | 654, 1204

650, 1186 | 650, 1192 | 650, 1198 | 650, 1204

646, 1186 | 646, 1192 | 646, 1198 | 646, 1204

642, 1186 | 642, 1192 | 642, 1198 | 642, 1204

SAN LUIS OBISPO
(COUNTY SEAT)

RANCHO CANADA DE LOS OSOS Y PECHO Y ISLAY

RANCHO LAGUNA

RANCHO RANCHITA DE SANTA FE

RANCHO SAN MIGUELITO

MINE HILL
1235

Laguna Lake

Sycamore Canyon

Prefumo Canyon

Froom Creek

Castro Canyon

Los Osos Valley Creek

Obispo Creek

San Luis Obispo Creek

Higuera Creek

FAS Y369

FAU Y369

FAU Y386

FAU Y387

FAU Y388

FAU Y389

FAU Y390

FAP 101

FAS Y338

FAS Y388

T31S
T32S

R12E MDB&M

TO LOS OSOS

TO ATASCADERO

TO ARROYO GRANDE

TO PISMO BEACH

SHEET 4B4

SHEET 4C4

SHEET 4D3

SHEET 4D4

SHEET 4C2

SHEET 4C6

SCALE IN MILES
0 0.25 0.5

STATE OF CALIFORNIA
DEPARTMENT OF TRANSPORTATION
IN COOPERATION WITH THE
U.S. DEPARTMENT OF TRANSPORTATION
FEDERAL HIGHWAY ADMINISTRATION
AND THE COUNTIES

CALIFORNIA COORDINATE SYSTEM PROJECTION 1927 NAD
10,000 FOOT GRID BASED ON CALIF COORD SYS ZONE 5

LEGEND

SELECT SYSTEM REPEALED 1/90

ROAD SYSTEMS
- STATE HIGHWAY ROUTE NO.
- URBAN
- SELECT ARTERIAL
- SELECT COLLECTOR
- MINOR
- ALL OTHER ROADS
- FAS V234 — FEDERAL AID ROUTE NO.

SIGN ROUTES
- INTERSTATE
- STATE
- COUNTY
- HIGHWAY BRIDGE
- FORD
- TUNNEL
- GRADE SEPARATION

- URBAN AREA BOUNDARY
- U.S. CENSUS URBANIZED AREA BOUNDARY
- STATE BOUNDARY
- COUNTY BOUNDARY
- CITY BOUNDARY
- PARK OR RESERVATION BOUNDARY
- STATE CAPITAL
- COUNTY SEAT
- TOWN CENTER
- MILITARY AIRPORT
- AIRFIELD OR LANDING STRIP
- AIRPORT COMPLETE FACILITIES

KEY TO SHEETS

1992

DATE REVISED	
5-27-92	CO. MAINT. SYSTEM
	CO. SELECT
	CITY SELECT
	CITY ANNEXATION
7-1-76	FAI FAP
10-11-83	FAS
	FAP II
1990	URBAN LIMIT
	FAU

Sheet 4C3 of 36

Revised 4-21-93

ROAD SYSTEM SAN LUIS OBISPO COUNTY CALIFORNIA

SAN LUIS OBISPO

(COUNTY SEAT)

TERRACE HILL

654, 1210 | 654, 1216 | 654, 1222

650, 1210 | 650, 1216 | 650, 1222

646, 1210 | 646, 1216 | 646, 1222

642, 1210 | 642, 1216 | 642, 1222

638, 1210 | 638, 1216 | 638, 1222

ISLAY HILL 781

SAN LUIS OBISPO COUNTY AIRPORT

CORRAL DE PIEDRA

Davenport Creek

West Fork Corral de Piedra Creek

RANCHO

SCALE IN MILES 0 0.25 0.5

STATE OF CALIFORNIA
DEPARTMENT OF TRANSPORTATION
IN COOPERATION WITH THE
U.S. DEPARTMENT OF TRANSPORTATION
FEDERAL HIGHWAY ADMINISTRATION
AND THE COUNTIES

CALIFORNIA COORDINATE SYSTEM PROJECTION 1927 NAD
10,000 FOOT GRID BASED ON CALIF COORD SYS ZONE 5

SELECT SYSTEM (SHEET 1 OF 4) ROAD SYSTEMS

- STATE HIGHWAY ROUTE NO.
- URBAN
- SELECT ARTERIAL
- SELECT COLLECTOR
- MINOR
- ALL OTHER ROADS
- FAS V234 FEDERAL AID ROUTE NO.

LEGEND

SIGN ROUTES

- INTERSTATE
- U.S.
- STATE
- COUNTY
- HIGHWAY BRIDGE
- FORD
- TUNNEL
- GRADE SEPARATION

- URBAN AREA BOUNDARY
- U.S. CENSUS URBANIZED AREA BOUNDARY
- STATE BOUNDARY
- COUNTY BOUNDARY
- CITY BOUNDARY
- PARK OR RESERVATION BOUNDARY
- STATE CAPITAL
- COUNTY SEAT
- TOWN CENTER
- MILITARY AIRPORT
- AIRFIELD OR LANDING STRIP
- AIRPORT, COMPLETE FACILITIES

KEY TO SHEETS

1992

DATE REVISED	
5-27-92	CO. MAINT. SYSTEM
	CO. SELECT
1-17-74	CITY SELECT
11-26-76	CITY ANNEXATION
7-1-76	FAI FAP
10-11-83	FAS
	FAP II
1990	URBAN LIMIT
	FAU

Sheet 4C4 of 36

Revised 4-22-93

ROAD SYSTEM SAN LUIS OBISPO COUNTY CALIFORNIA

SAN LUIS OBISPO 11-A

638, 1180 | 638, 1186 | 638, 1192 | 638, 1198

634, 1180 | 634, 1186 | 634, 1192 | 634, 1198

630, 1180 | 630, 1186 | 630, 1192 | 630, 1198

626, 1180 | 626, 1186 | 626, 1192 | 626, 1198

622, 1180 | 622, 1186 | 622, 1192 | 622, 1198

SHEET R11E R12E MDB&M

SHEET 4C3

TO SAN LUIS OBISPO

FAS Y388

FAP 101

FAS W105

FAS W104

FAU Z903

RANCHO MIGUELITO

PISMO BEACH

AVILA BEACH

STATE PARK

SAN LUIS OBISPO BAY

PACIFIC OCEAN

FOSSIL PT

MALLAGH LANDING

CAVE LANDING RD

"BRIDGE CLOSED"

TO PORT SAN LUIS

TO ARROYO GRANDE SHEET 4E4

Davis Canyon Creek

Corbett Canyon

Squire Canyon

Davenport Creek

Oak View Dr

Hilltop Dr

Country Club Dr

Oak Knoll Dr

Sun Pine Terr

Quail Ridge Dr

River View Dr

Firehouse Canyon Rd

Cranesbill Pl

Twinberry Cir

Fiddleneck Ln

Coffeeberry Ct

Lupine Canyon

Blue Heron Dr

San Miguel Ave

Avila Beach Dr

Grogg Canyon

Horford Canyon

Obispo Creek

San Luis Obispo Creek

SCALE IN MILES 0 .25 .5

CALIFORNIA COORDINATE SYSTEM PROJECTION 1927 NAD
10,000 FOOT GRID BASED ON CALIF COORD SYS ZONE 5

STATE OF CALIFORNIA
DEPARTMENT OF TRANSPORTATION
IN COOPERATION WITH THE
U.S. DEPARTMENT OF TRANSPORTATION
FEDERAL HIGHWAY ADMINISTRATION
AND THE COUNTIES

SELECT SYSTEM REPEALED JAN. 1, 1980

ROAD SYSTEMS

- 25 STATE HIGHWAY ROUTE NO.
- URBAN
- SELECT ARTERIAL
- SELECT COLLECTOR
- MINOR
- ALL OTHER ROADS
- FAS V234 FEDERAL AID ROUTE NO.

LEGEND

SIGN ROUTES

- 80 INTERSTATE
- 50 U.S.
- 20 STATE
- 58 COUNTY
- HIGHWAY BRIDGE
- FORD
- TUNNEL
- GRADE SEPARATION

BAY

- URBAN AREA BOUNDARY
- STATE BOUNDARY
- COUNTY BOUNDARY
- CITY BOUNDARY
- PARK OR RESERVATION BOUNDARY
- STATE CAPITAL
- COUNTY SEAT
- TOWN CENTER
- MILITARY AIRPORT
- AIRFIELD OR LANDING STRIP
- AIRPORT, COMPLETE FACILITIES

1992

KEY TO SHEETS

DATE REVISED	
5-27-92	CO. MAINT. SYSTEM
	CO. SELECT
	CITY SELECT
9-13-91	CITY ANNEXATION
7-1-76	FAI FAP
1-22-85	FAS
	FAP II
1990	URBAN LIMIT
1-2-85	FAU

Sheet 4D3 of 36

Revised 4-21-93 pinlambur

ROAD SYSTEM SAN LUIS OBISPO COUNTY CALIFORNIA

634, 1204

634, 1210

634, 1216

630, 1204

630, 1210

630, 1216

626, 1204

626, 1210

626, 1216

622, 1204

622, 1210

622, 1216

RANCHO

RANCHO

CORRAL DE PIEDRA

SAN MIGUELITO

INDIAN KNOB 887

Davenport Creek

Squire Canyon

Gregg Canyon

Piedra Cr

Coral de West

Canada Verde Creek

Tiber Canyon

PACIFIC SOUTHERN RAILROAD

PACIFIC COAST COMPANY

FAS 5227

FAS Z902

RANCH ROAD

TO SAN LUIS OBISPO

TO ARROYO GRANDE

TO GROVER CITY

TO PISMO BEACH

Edna

HACIENDA LN M2059

CABALLERO LN M2057

CRESMONT AVE M2058

RANCHITO LN M2060

MERCADO AVE M2062

GLENVIEW LN M2207

GLENHEIM LN M2045

MARSHALL WAY M2044

GALLANT PL M2051

PETERS PL M2047

KATHY CT M2048

COUNTRY LN M2049

MESA LN M2046

MIRA LN M2063

MAJORCA CT M2053

CHERRY LN M2054

SANFORD CIR M2050

DAVENPORT CREEK RD

JESPERSEN RD

BRICE RD

BIDDLE RD

BORE

BORE

BORE

BR 51-152

BR 51-153

BR 51-154

BR 51-155

BR 51-156

BR 51-157

BR 51-158

BR 51-159

BR 51-160

BR 51-161

BR 51-162

BR 51-163

BR 51-164

BR 51-165

BR 51-166

BR 51-167

BR 51-168

BR 51-169

BR 51-170

BR 51-171

BR

ROAD SYSTEM SAN LUIS OBISPO COUNTY CALIFORNIA

1992

Sheet 4E4 of 36

618, 1192 | 618, 1198 | 618, 1204 | 618, 1210

614, 1192 | 614, 1198 | 614, 1204 | 614, 1210

610, 1198 | 610, 1204 | 610, 1210

606, 1204 | 606, 1210

602, 1210

RANCHO SAN MIGUELITO

RANCHO CORRAL DE PIEDRA

PISMO BEACH

PISMO

GROVER CITY

PACIFIC OCEAN

SAN LUIS OBISPO BAY

Shell Beach

SOUTH POINT

FAU 101 SHEL FAU BEACH

FAP 101

FAS Z902

FAU Z903

FAP 101

FAP 1

T32S

R12E MDB&M

TO SAN LUIS OBISPO SHEET

TO EDNA

TO ARROYO GRANDE SHEET

TO GROVER CITY

DATE REVISED	
5-27-92	CO. MAINT. SYSTEM
	CO. SELECT
	CITY SELECT
9-18-91	CITY ANNEXATION
7-1-76	FAI FAP
1-22-85	FAS
	FAP II
1990	URBAN LIMIT
1-22-85	FAU

KEY TO SHEETS

SCALE IN MILES 0 0.25 0.5

STATE OF CALIFORNIA
DEPARTMENT OF TRANSPORTATION
IN COOPERATION WITH THE
U.S. DEPARTMENT OF TRANSPORTATION
FEDERAL HIGHWAY ADMINISTRATION
AND THE COUNTIES

CALIFORNIA COORDINATE SYSTEM PROJECTION 1927 NAD
10,000 FOOT GRID BASED ON CALIF COORD SYS ZONE 5

SELECT SYSTEM REPEALED JAN. 1, 1980
ROAD SYSTEMS

25 STATE HIGHWAY ROUTE NO.
URBAN
SELECT ARTERIAL
SELECT COLLECTOR
MINOR
ALL OTHER ROADS
FAS V234 FEDERAL AID ROUTE NO.

LEGEND

SIGN ROUTES
80 INTERSTATE
50 U.S.
120 STATE
JB COUNTY
HIGHWAY BRIDGE
FORD
TUNNEL
GRADE SEPARATION
U R URBAN AREA BOUNDARY

STATE BOUNDARY
COUNTY BOUNDARY
CITY BOUNDARY
PARK OR RESERVATION BOUNDARY
STATE CAPITAL
COUNTY SEAT
TOWN CENTER
MILITARY AIRPORT
AIRFIELD OR LANDING STRIP
AIRPORT, HELIPORT, AUXILIARY

1200000 FEET

ROAD SYSTEM SAN LUIS OBISPO COUNTY CALIFORNIA

ARROYO GRANDE UA

618, 1216 | 618, 1222 | 618, 1228

614, 1216 | 614, 1222 | 614, 1228

610, 1216 | 610, 1222 | 610, 1228

606, 1216 | 606, 1222 | 606, 1228

602, 1216 | 602, 1222 | 602, 1228

RANCHO CORRAL DE PIEDRA

RANCHO PISMO

PISMO BEACH

GROVER CITY

ARROYO GRANDE

FAS Z902 (SOUTHERN PACIFIC COMPANY)

FAS 5227 (Corbett Canyon)

FAP 101

FAU Z884 Z885 Z886 Z887 Z888 Z895 Z896 Z897 Z898 Z899 Z901 Z883

Pismo Creek · Meadow Creek · Deer Canyon · Badger Canyon · Poorman Canyon · Corbett Canyon

R12E R13E MDB&M

T 32 S

SCALE IN MILES 0 0.25 0.5

600 000 FEET

STATE OF CALIFORNIA
DEPARTMENT OF TRANSPORTATION
IN COOPERATION WITH THE
U.S. DEPARTMENT OF TRANSPORTATION
FEDERAL HIGHWAY ADMINISTRATION
AND THE COUNTIES

CALIFORNIA COORDINATE SYSTEM PROJECTION 1927 NAD
10,000 FOOT GRID BASED ON CALIF COORD SYS ZONE 5

SELECT SYSTEM REPEALED JAN. 1, 1980

ROAD SYSTEMS

- STATE HIGHWAY ROUTE NO. (25) — URBAN
- SELECT ARTERIAL
- SELECT COLLECTOR
- MINOR
- ALL OTHER ROADS
- FAS V234 — FEDERAL AID ROUTE NO.

LEGEND

SIGN ROUTES: INTERSTATE (80), U.S. (50), STATE (20), COUNTY (U8)

- HIGHWAY BRIDGE
- FORD
- TUNNEL
- GRADE SEPARATION
- URBAN AREA BOUNDARY
- STATE BOUNDARY
- COUNTY BOUNDARY
- CITY BOUNDARY
- PARK OR RESERVATION BOUNDARY
- STATE CAPITAL
- COUNTY SEAT
- TOWN CENTER
- MIL. T&W AIRPORT
- AIRFIELD OR LANDING STRIP
- AIRPORT COMPLETE FACILITIES

1992

KEY TO SHEETS

DATE REVISED	
5-27-92	CO. MAINT. SYSTEM
	CO. SELECT
	CITY SELECT
11-15-76	CITY ANNEXATION
7-1-76	FAU FAP
7-1-76	FAS
	FAP II
1990	URBAN LIMIT
11-28-75	FAU

Revised 4-21-93 8-11-95 R.J. Pomeroy

Sheet 4E5 of 36

ROAD SYSTEM SAN LUIS OBISPO COUNTY CALIFORNIA

1992

Sheet 4E6 of 36

Revised 9-21-93

DATE REVISED	
5-27-92	CO. MAINT. SYSTEM
	CO. SELECT
	CITY SELECT
12-16-76	CITY ANNEXATION
7-1-76	FAI FAP
7-1-76	FAS
	FAP II
1990	URBAN LIMIT
11-28-75	FAU

STATE OF CALIFORNIA
DEPARTMENT OF TRANSPORTATION
IN COOPERATION WITH THE
U.S. DEPARTMENT OF TRANSPORTATION
FEDERAL HIGHWAY ADMINISTRATION
AND THE COUNTIES

SCALE IN MILES 0 0.25 0.5

CALIFORNIA COORDINATE SYSTEM PROJECTION 1927 NAD
10,000 FOOT GRID BASED ON CALIF COORD SYS ZONE 5

SELECT SYSTEM REPEALED JAN. 1, 1980

ROAD SYSTEMS
- STATE HIGHWAY ROUTE NO. (25)
- URBAN
- SELECT ARTERIAL
- SELECT COLLECTOR
- MINOR
- ALL OTHER ROADS
- FAS V234 — FEDERAL AID ROUTE NO.

LEGEND

SIGN ROUTES
- (80) INTERSTATE
- (50) U.S.
- (20) STATE
- (UB) COUNTY
- HIGHWAY BRIDGE
- FORD
- TUNNEL
- GRADE SEPARATION
- URBAN AREA BOUNDARY
- STATE BOUNDARY
- COUNTY BOUNDARY
- CITY BOUNDARY
- PARK OR RESERVATION BOUNDARY
- STATE CAPITAL
- COUNTY SEAT
- TOWN CENTER
- MILITARY AIRPORT
- AIRFIELD OR LANDING STRIP
- AIRPORT COMPLETE FACILITIES

KEY TO SHEETS

R13E R14E MDB&M

T32S

SHEET 4E5 — SHEET 4F6 — SHEET 4

TO EDNA — TO SAN LUIS OBISPO — TO MUSICK — TO ARROYO GRANDE

RANCHO CORRAL DE PIEDRA — RANCHO SANTA MANUELA

ARROYO GRANDE

618, 1234 — 618, 1240 — 618, 1246
614, 1234 — 614, 1240 — 614, 1246
610, 1234 — 610, 1240 — 610, 1246
606, 1234 — 606, 1240 — 606, 1246
602, 1234 — 602, 1240 — 602, 1246

FAS Y391 — Z886 — FAU Z886 — FAU Z889 — FAS W103

Verde Canyon — Deer Canyon — Bee Canyon — Fox Canyon — Badger Canyon — Corbett Canyon — Antler Canyon — Hischier Canyon — Bear Canyon — Corbett — Oak Knoll Canyon — Palomar Canyon — Stagecoach Canyon — Windridge Canyon — Lopez Creek — Grande Creek — Tar Spring Creek — Arroyo Grande Creek — Newsom Canyon — Los Alisos Canyon

Verde Canyon Rd — Deer Canyon Rd — Bee Canyon Rd — Fox Canyon Rd — Badger Canyon Ln — Corbett Canyon Rd — Antler Canyon Rd — Hischier Canyon Ln — Oak Knoll Wy — Bear Canyon Ln — Palomar Rd — Elsuend Wy — Stagecoach Rd — Windridge Dr — Lambhunter Ln — Corbett Rd — Royal Oak Dr — Country Hills Rd — Fearwood Rd — Rosewood Rd — Stagecoach Dr — Playa Rd — Cherry Ave — Flora Rd — Tanner Ln — Myrtle St — Lopez Rd — Mill Rd — School Rd — Huasna Rd — Blue Sky Drive — Cecchett Rd — Branch Rd — Rancho Lane — Alisos Rd — Los Alisos Rd

Corral Rock Rd — Blue Sky Drive — Lopez Dr — Mill Rd — Huasna Rd — Branch Rd — Cecchett Rd — Rancho Lane — Alisos Rd — Los Alisos Rd

C124 BR-0 — C144 BR-1 — C143 BR-2 — C336 BR-1

W103 Spring

Arroyo — Creek — Canyon

R13E R14E MDB&M

1 2 3 4 5 6

CHOLAME — PASO ROBLES — ATASCADERO — SANTA MARGARITA — CAYUCOS — MORRO BAY — SAN LUIS OBISPO — PISMO BEACH — ARROYO GRANDE — NIPOMO

600 000 FEET — 1235 — 1240 — 1245 — 1250 — 34 — 32' 30" — 120° 30'

R12E R13E MDB&M

TO PISMO BEACH

SHEET 4E5

TO EDNA

R35 W SBB&M

SHEET 4G5

TO GUADALUPE

598, 1210

598, 1216

598, 1222

598, 1228

594, 1210

594, 1216

594, 1222

594, 1228

590, 1210

590, 1216

590, 1222

590, 1228

586, 1210

586, 1216

586, 1222

586, 1228

GROVER CITY

ARROYO GRANDE

OCEANO COUNTY AIRPORT

Oceano

RANCHO PISMO STATE PARK

RANCHO BOLSA DE CHAMISAL

NIPOMO HILL 409

PACIFIC OCEAN

Meadow Creek

Arroyo Grande Creek

Los Berros Creek

Pipeline Creek

Big Pocket Lake

Willow Lake

Pipeline Lake

Dove Ct

Falcon Ct

Falcon Crest Dr

Indian Hills Wy

Painted Rock Wy

Chamisal Ln

Mesa View Dr

Cabrillo Hwy

Pacific Coast Railroad

Southern Pacific Railroad Company

FAP 1

FAS W100

FAS Z893

FAU Z876

FAU Z877

FAU Z878

FAU Z880

FAU Z881

FAU Z882

FAU Z883

FAU Z884

FAU Z885

FAU Z887

FAU Z891

FAU Z892

FAU Z893

FAU Z894

FAU Z895

FAU Z896

FAU Z897

FAU Z899

FAU Z900

FAU Z901

FAU 5227

SCALE IN MILES 0 0.25 0.5

STATE OF CALIFORNIA
DEPARTMENT OF TRANSPORTATION
IN COOPERATION WITH THE
U.S. DEPARTMENT OF TRANSPORTATION
FEDERAL HIGHWAY ADMINISTRATION
AND THE COUNTIES

LEGEND

ROAD SYSTEMS

STATE HIGHWAY ROUTE NO.

URBAN

SELECT ARTERIAL

SELECT COLLECTOR

MINOR

ALL OTHER ROADS

FAS V234 FEDERAL AID ROUTE NO.

URBAN AREA BOUNDARY

SELECT SYSTEM REPEALED JAN. 1, 1965

1992

KEY TO SHEETS

DATE REVISED	
5-27-92	CO. MAINT. SYSTEM
	CO. SELECT
	CITY SELECT
12-16-74	CITY ANNEXATION
7-1-76	FAI FAP
	FAS
	FAP 11
1990	URBAN LIMIT
11-28-75	FAU

Sheet 4 F 5 of 36

Revised 4-21-93

ROAD SYSTEM SAN LUIS OBISPO COUNTY CALIFORNIA

ARROYO GRANDE UA

A B C D E F G H

1235 1240 1245 1250 000 FEET

32° 30' 120° 30'

7° 30'

600,000 FEET

SHEET 4E6

R13E | R14E MDB&M

Arroyo Grande Creek

TO MUSICK

ARROYO GRANDE

FAU Z885

NEWSOM SPRINGS RD

SPRINGS RD M2100

Newsom

Canyon

RANCHO SANTA MANUELA

Guoyo

598, 1234 598, 1240 598, 1246

RANCHO

TO ARROYO GRANDE

Pleasant Valley Rd

Coast View Ln

Falcon Crest Dr

Candice Ct

101

FAP

EL CAMINO REAL

BOLSA

CAMPO RD C1079

BRADY LN M1141

594, 1234 594, 1240 594, 1246

PICACHO 922

DE

Los

FAS A1061

590, 1234 590, 1240 590, 1246

SHEET 5 90

SEVADA LN M1385

CHAMISAL

Berros Creek

WIOO

T 32 S / T 12 N

EIGHTH STANDARD PARALLEL SOUTH

CLARK AV M1142

MADERO ST M1143

CHAMISAL LN M1181

586, 1234 586, 1240 586, 1246

MILLER ST 8063 M1144

LINCOLN ST M1145

GRANT AVE 8059

NORTH ST M1146

ROBERTA AVE M1147

EASTMAN ST M1148

CONGRESS ST M1150

POMEROY AVE M1151

AVIS ST M1149

Los Berros

RANCHO NIPOMO

582, 1234 582, 1240 582, 1246

SHEET 4G5 SHEET TO NIPOMO 4G6

R35W | R34W SB B&M

C268 C269 C266 BR-4 BR-3 M1150 Canyon

C267 BR-2 M1151 UPPER Berros Canyon

SIM ROCK RD M1236

FOOTHILL RD M1152

WHITE ROCK CT M1237

Nipomo Creek

SCALE IN MILES 0 0.25 0.5

STATE OF CALIFORNIA
DEPARTMENT OF TRANSPORTATION
IN COOPERATION WITH THE
U.S. DEPARTMENT OF TRANSPORTATION
FEDERAL HIGHWAY ADMINISTRATION
AND THE COUNTIES

CALIFORNIA COORDINATE SYSTEM PROJECTION 1927 NAD
10,000 FOOT GRID BASED ON CALIF COORD SYS ZONE 5

580,000 FEET 11235 000 FEET 12,40 12,45 12,50

SELECT SYSTEM REPEALED JAN 1 1980

ROAD SYSTEMS

STATE HIGHWAY ROUTE NO. 25

URBAN

SELECT ARTERIAL

SELECT COLLECTOR

MINOR

ALL OTHER ROADS

FAS V234 FEDERAL AID ROUTE NO.

LEGEND

SIGN ROUTES

INTERSTATE (80)

U.S. (50)

STATE (20)

JUNCT (38)

HIGHWAY BRIDGE

FORD

TUNNEL

GRADE SEPARATION

URBAN AREA BOUNDARY U U U R R R

STATE BOUNDARY

COUNTY BOUNDARY

CITY (OR NEAR)

PARK OR RESERVATION BOUNDARY

STATE CAPITAL

COUNTY SEAT

TOWN (CENTER)

MILITARY AIRPORT

AIRFIELD OR LANDING STRIP

AIRPORT COMPLETE FACILITIES

KEY TO SHEETS

1 2 3 4 5 6

PASO ROBLES CHOLAME CAYUCOS SANTA MARGARITA MORRO BAY SAN LUIS OBISPO PISMO BEACH ARROYO GRANDE NIPOMO

1992

DATE REVISED	
5-27-92	CO. MAINT. SYSTEM
	CO. SELECT
	CITY SELECT
	CITY ANNEXATION
7-1-76	FAI FAP
7-1-76	FAS
	FAP II
1990	URBAN LIMIT
11-28-75	FAU

Sheet 4 E6 of 36

Revised 4.21.93 Pin Tambien

ROAD SYSTEM SAN LUIS OBISPO COUNTY CALIFORNIA

35°30" 120°35' 12°25 A 12°30 B C D 12°35'000 FEET E F 12°40 G H 12°45 5°30

R35W SBB&M

SHEET 4F5 TO OCEANO

SHEET 4F6 TO OCEANO

582, 1222 | 582, 1228 | 582, 1234 | 582, 1240

578, 1222 | 578, 1228 | 578, 1234 | 578, 1240

574, 1222 | 574, 1228 | 574, 1234 | 574, 1240

570, 1222 | 570, 1228 | 570, 1234 | 570, 1240

566, 1222 | 566, 1228 | 566, 1234 | 566, 1240

T12N T11N

580 000 FEET

RANCHO BOLSA DE CHAMISAL

RANCHO BOLSA DE CHAMISAL

RANCHO NIPOMO

FAP NORTHVIEW AVE M126

WOODLAND HILLS RD M126

SHERWOOD M126 MAPLE M200 ST M201

CALLENDER RD M1074

SHADOW LN M1196 BY M1197 DIEGO RIVERA LN M1198

LAGUNA NEGRA M2031 RD M2030 LN M1194

IDYLL WILD M1211 WINTERHAVEN M1197 BY M1388 RD M1387

WOODLAND AVE 8067 RALCOA 8066 CALLE IRENITA 8065

WILLOW RD FAP 1 A1073 ADOPTED CO HWY

SHERIDAN M2040 RD GUADALUPE

Arriba Pl

Hillview Pl

Zenon Wy

Albert Wy

Viejo Rd

Sandy Wy

Chesapeake Pl

Camino Perrillo

Calimesa Wy

Dale

FAS POMEROY A1034 RD W101

HILLROY M1259

Hidden Ranch Wy

Black Canyon Lake

BLACK LAKE CYN DR M1294

WOODGREEN WAY M1376 MISTY VIEW WY M1377 M1374 VIA CONCHA

CHAMPIONS LN M1380

A - SEA PINES WY M1375
B - MASTERS CIRCLE M1378
C - RIVIERA CIRCLE M1379

ARDPERRY PL M1296

SABRE SPRINGS PKWY M1298 DR M1299 PKWY M1300

Sun Dale Wy

Camino Caballo

Summer Ln

Calle Fresa

Mesa Rd

Viva Wy

TO NIPOMO

SOUTHERN PACIFIC COMPANY

SHEET 4 TO GUADALUPE

SHEET 4H6

R35W SBB&M

LEGEND

SCALE IN MILES 0 0.25 0.5

STATE OF CALIFORNIA
DEPARTMENT OF TRANSPORTATION
IN COOPERATION WITH THE
U.S. DEPARTMENT OF TRANSPORTATION
FEDERAL HIGHWAY ADMINISTRATION
AND THE COUNTIES

CALIFORNIA COORDINATE SYSTEM PROJECTION 1927 NAD
10,000 FOOT GRID BASED ON CALIF COORD SYS ZONE 5

1230,000 FEET

KEY TO SHEETS

1992

DATE REVISED	
5-27-92	CO MAINT SYSTEM
	CO SELECT
	CITY SELECT
	CITY ANNEXATION
7-1-76	FAU FAP
	FAS
	URBAN LIMIT

Sheet 4G5 of 36

Revised 4-21-93 Ann Lindsey
2-11-95 DT
2-11-95 DT

ROAD SYSTEM SAN LUIS OBISPO COUNTY CALIFORNIA

ROAD SYSTEM SAN LUIS OBISPO COUNTY CALIFORNIA

1992

R35W | R34W

T12N T11N

578, 1246 | 578, 1252 | 578, 1258

574, 1246 | 574, 1252 | 574, 1258

570, 1246 | 570, 1252 | 570, 1258

566, 1246 | 566, 1252 | 566, 1258

RANCHO NIPOMO

Nipomo

Mesa Rd

TO ARROYO GRANDE

TO BERROS

TO GUADALUPE

TO SANTA MARIA

SHEET

4F6 4H6 4H7

Nipomo Creek

Melschau Creek

Oso Flaco Creek

Dana Creek

Arroyo Grande Creek

Old Summit Rd

Live Oak Ridge Rd

Mesa Rd

Pomeroy Rd

Foothill Rd

Willow Rd

Dawn Rd

Camino Caballo

Sweet Donna Pl

Evergreen Wy

Dana Ct

D - Mesa Sands Wy M1366

E - Alyssum Circle M1370

F - Hibiscus Court M1371

A M1340 Martita Place

B M1341 Banyan Place

C M1339 Felicity Way

FAS W100 FAP 101 FAU G091 G092 G093 G094 G095 G096 G097 W101

SCALE IN MILES 0 0.25 0.5

STATE OF CALIFORNIA
DEPARTMENT OF TRANSPORTATION
IN COOPERATION WITH THE
U.S. DEPARTMENT OF TRANSPORTATION
FEDERAL HIGHWAY ADMINISTRATION
AND THE COUNTIES

CALIFORNIA COORDINATE SYSTEM PROJECTION 1927 NAD
10,000 FOOT GRID BASED ON CA. ZONE 5

LEGEND

SIGN ROUTES: INTERSTATE, STATE, COUNTY, PARK OR RESERVATION BOUNDARY, STATE AIRTAG, COUNTY SEAT, TOWN CENTER, MILITARY AIRPORT, AIRFIELD OR LANDING STRIP, AIRPORT COMPLETE FACILITIES

STATE BOUNDARY, COUNTY BOUNDARY, CITY BOUNDARY

STATE HIGHWAY ROUTE NO., URBAN, PRINCIPAL ARTERIAL, MINOR, OTHER ROADS, FAS V234 FEDERAL AID ROUTE NO., TUNNEL, GRADE SEPARATION, URBAN AREA BOUNDARY

KEY TO SHEETS

DATE REVISED	
5-27-92	CO. MAINT. SYSTEM
	CO. SELECT
	CITY SELECT
	CITY ANNEXATION
7-1-76	FAI FAP
3-22-83	FAS
	FAP II
1990	URBAN LIMIT
3-22-83	FAU

Sheet 4G6 of 36

Revised 4-22-93 [illegible]

SHEET Banneker Pl.

Amador Wy | Cardo Wy | Ohio Wy | Viva Wy

RANCHO BOLSA DE CHAMISAL

Michigan Wy | Woodhaven Wy | Illinois Wy | Indiana Wy

562, 1240 | 562, 1246 | 562, 1252

558, 1240 | 558, 1246 | 558, 1252

554, 1240 | 554, 1246 | 554, 1252

550, 1240 | 550, 1246 | 550, 1252

RANCHO

RANCHO BOLSA DE CHAMISAL

RANCHO PUNTA DE LA LAGUNA

NIPOMO

GUADALUPE

SANTA BARBARA COUNTY

SANTA MARIA RIVER

R35W | R34W | R35W | R34W SBB&M

T11N | T10N

FAU G094 | FAU G090 | FAU | FAU G092 | FAU W102

FAS W102 | FAS W102

TO NIPOMO

TO GUADALUPE

TO BETTERAVIA

A - SEBASTIAN CT M1356

B - ANGELINA CT M1358

C - GOLDEN LEAF LN M1361

SHEET 4 | SHEET 4H7

560,000 FEET | 555,000 FEET | 1255,000 FEET | 1240,000 FEET

35°00' | 34°58'30"

SCALE IN MILES 0 0.25 0.5

STATE OF CALIFORNIA
DEPARTMENT OF TRANSPORTATION
IN COOPERATION WITH THE
U.S. DEPARTMENT OF TRANSPORTATION
FEDERAL HIGHWAY ADMINISTRATION
AND THE COUNTIES

ALIGNMENT COORDINATE SYSTEM PROJECTION NAD 27 NAD 10,000 FOOT GRID BASED ON CALIF COORD SYS ZONE 5

SELECT SYSTEM REPEALED JAN. 1, 1990

ROAD SYSTEMS

LEGEND

STATE HIGHWAY ROUTE NO.
URBAN
SELECT ARTERIAL
SELECT COLLECTOR
MINOR
ALL OTHER ROADS
FAS V234 FEDERAL AID ROUTE NO.
URBAN AREA BOUNDARY

1992

KEY TO SHEETS

DATE REVISED	
5-27-92	CO. MAINT. SYSTEM
	CO. SELECT
	CITY SELECT
	CITY ANNEXATION
7-1-92	FAI FAP
3-22-93	FAS
	FAP II
1993	URBAN LIMIT
3-22-93	FAU

Sheet 4H6 of 36

Revised 4-21-93 Jim Lambiase
8-11-95 JL

ROAD SYSTEM SAN LUIS OBISPO COUNTY CALIFORNIA

NIPOMO URBAN AREA