

LOCATION MAP

2024-25 SURFACE TREATMENT PROJECT **Project No: 300720** **TITLE SHEET**

COUNTY OF SAN LUIS OBISPO
DEPARTMENT OF PUBLIC WORKS

APPROVED & ADOPTED

DATE: May 15, 2025

John Waddell

DEPUTY DIRECTOR OF PUBLIC WORKS

1:1,120,000

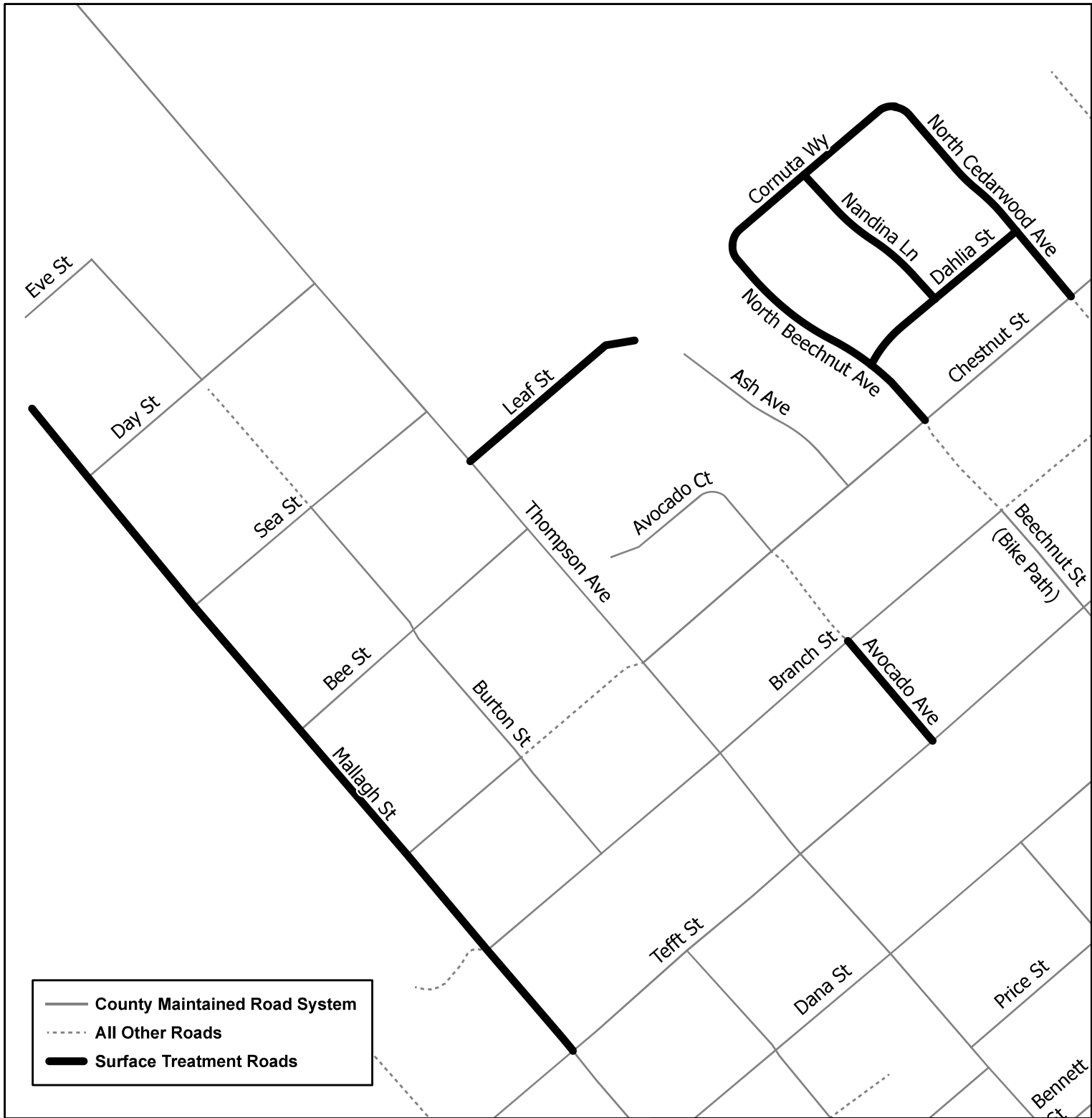
0 5 10

Miles

Map by: JECasey

Date: 5/15/2025



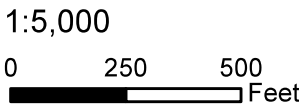


- County Maintained Road System
- - - All Other Roads
- Surface Treatment Roads

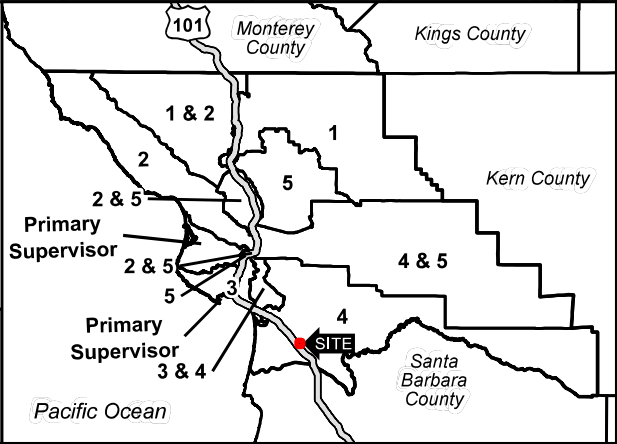
2024-25 SURFACE TREATMENT PROJECT

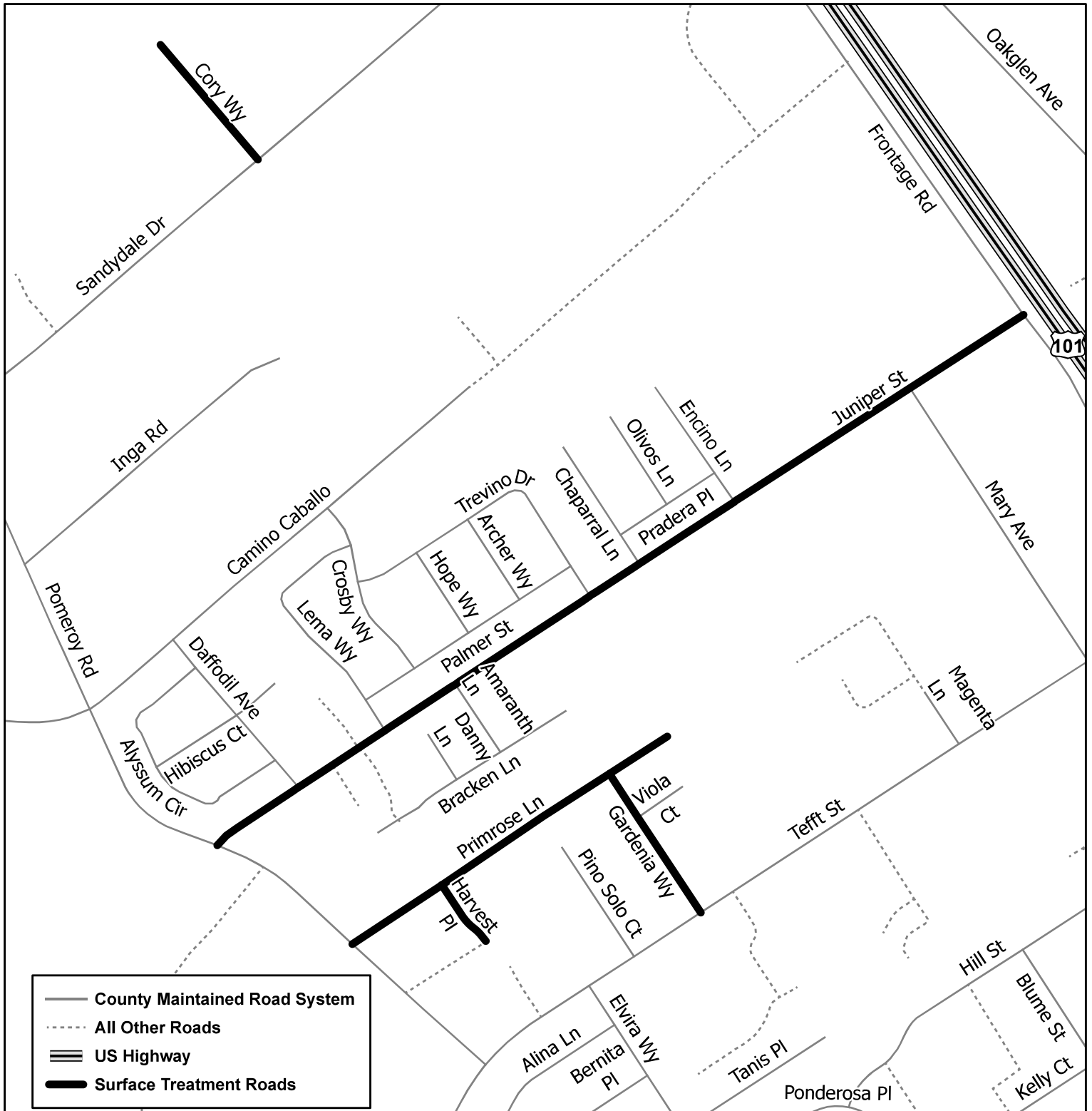
Project No: 300720
SITE 1: Nipomo, CA

COUNTY OF SAN LUIS OBISPO
 DEPARTMENT OF PUBLIC WORKS



Map by: JHoffman
 Printed: 1/22/2025





2024-25 SURFACE TREATMENT PROJECT

Project No: 300720
SITE 1: Nipomo, CA

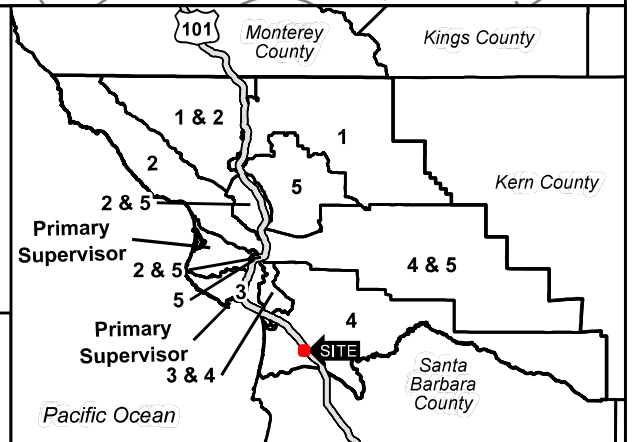
COUNTY OF SAN LUIS OBISPO
 DEPARTMENT OF PUBLIC WORKS

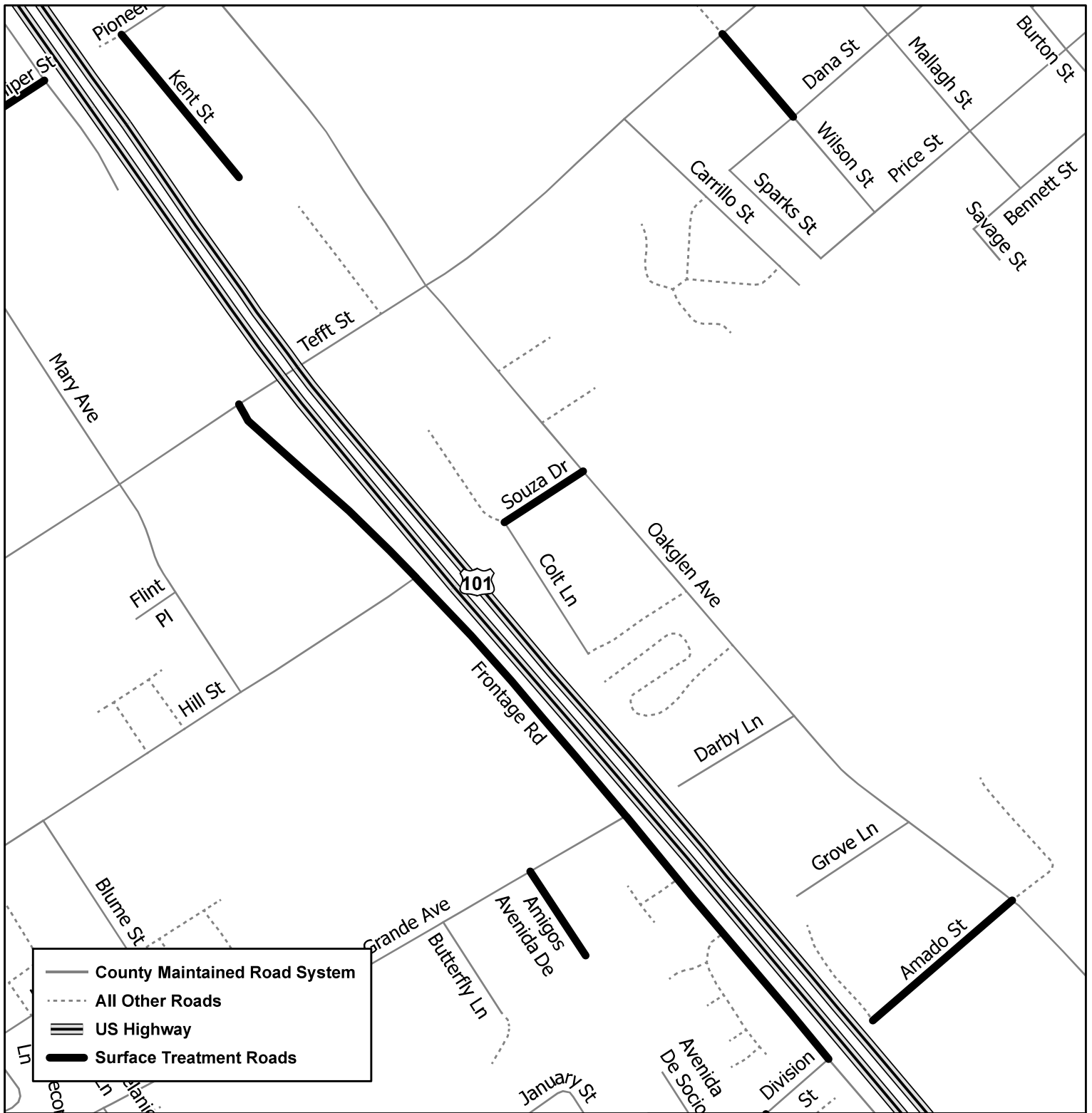
1:7,000

0 250 500
 Feet

Map by: JHoffman

Printed: 1/22/2025





2024-25 SURFACE TREATMENT PROJECT

Project No: 300720
SITE 1: Nipomo, CA

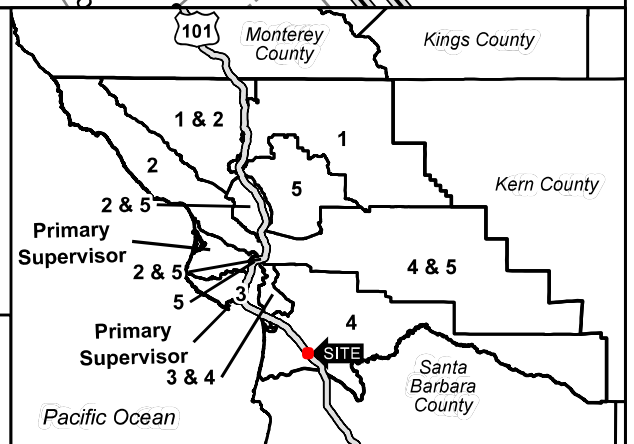
COUNTY OF SAN LUIS OBISPO
DEPARTMENT OF PUBLIC WORKS

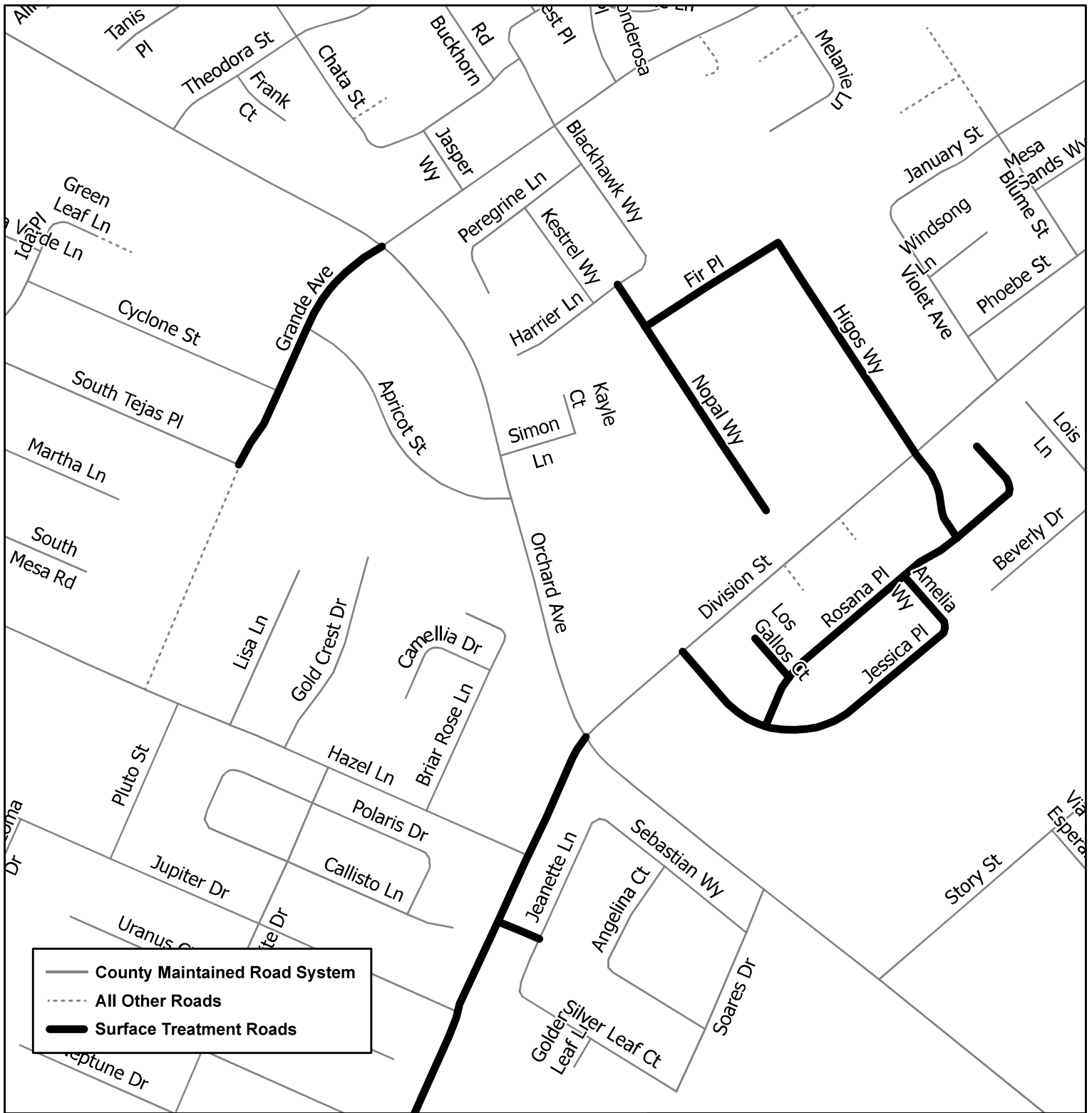
1:6,000

0 250 500
Feet

Map by: JHoffman

Printed: 1/22/2025





2024-25 SURFACE TREATMENT PROJECT

Project No: 300720
SITE 1: Nipomo, CA

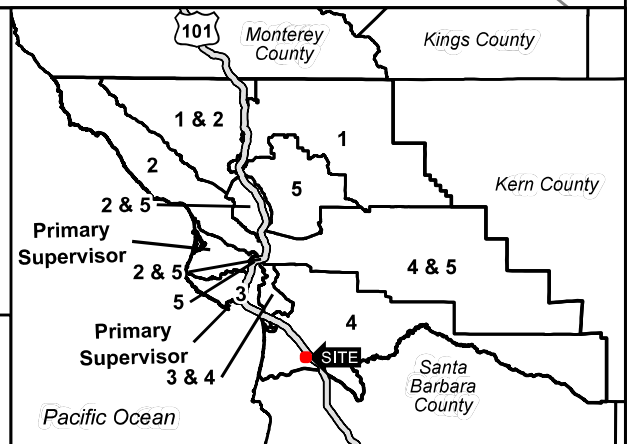
COUNTY OF SAN LUIS OBISPO
DEPARTMENT OF PUBLIC WORKS

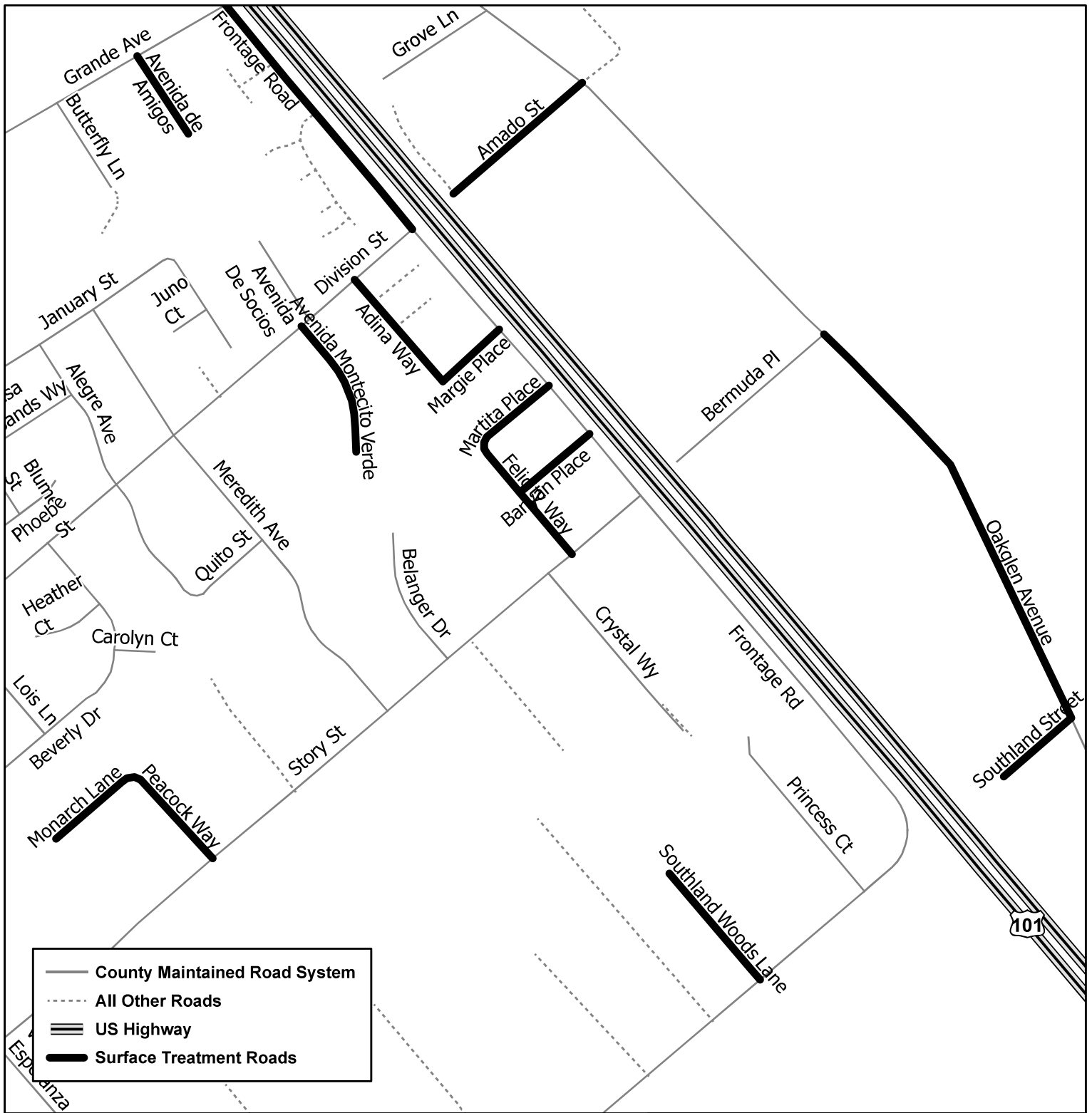
1:6,000

0 250 500
 Feet

Map by: JHoffman

Printed: 1/22/2025





2024-25 SURFACE TREATMENT PROJECT

Project No: 300720
SITE 1: Nipomo, CA

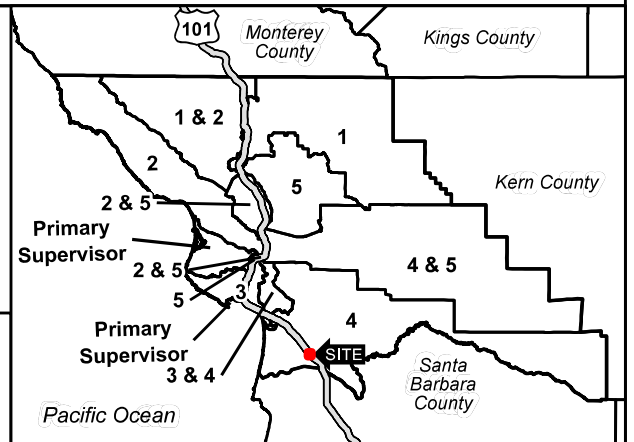
COUNTY OF SAN LUIS OBISPO
DEPARTMENT OF PUBLIC WORKS

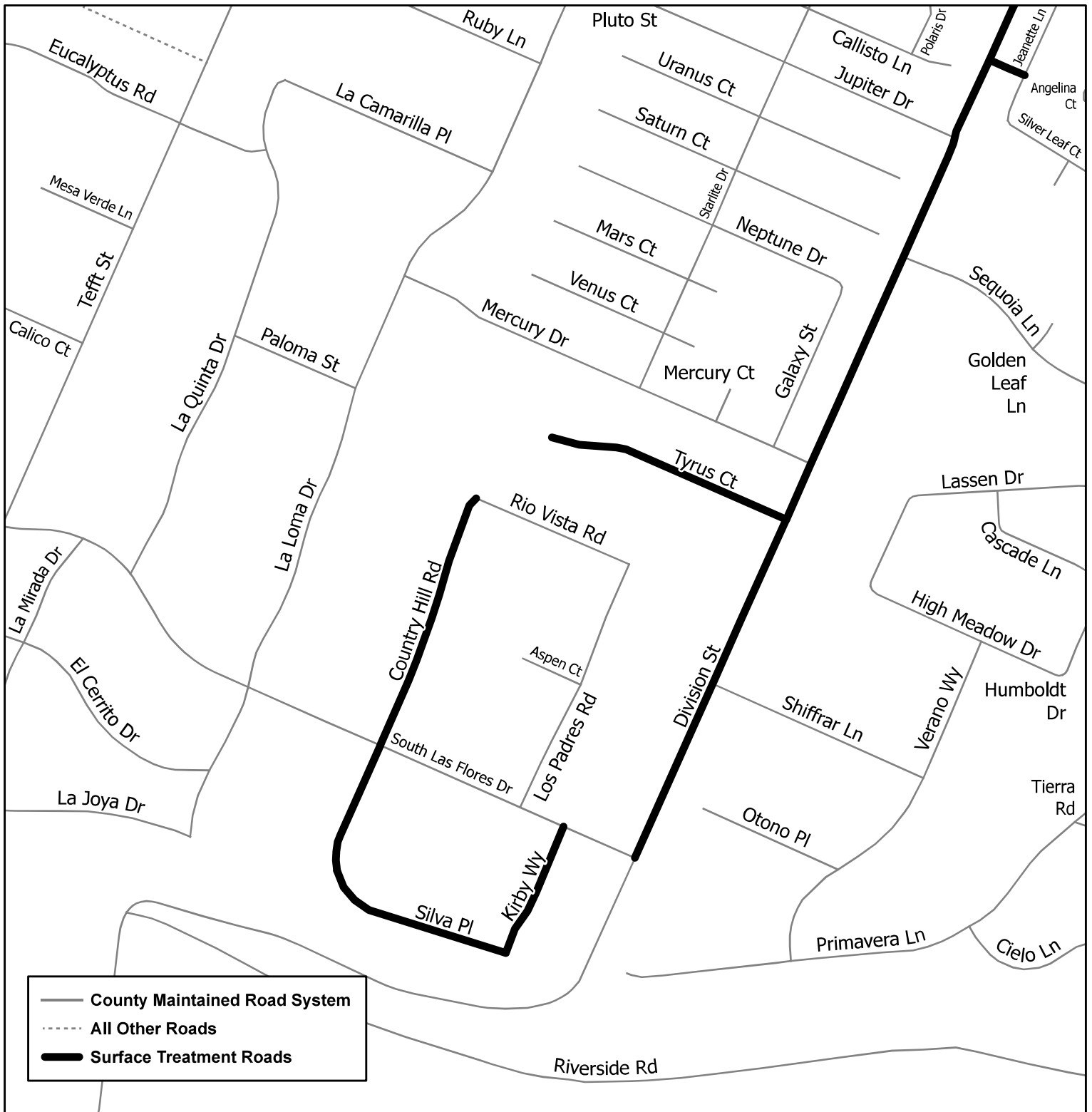
1:6,500

0 250 500
 Feet

Map by: JHoffman

Printed: 1/22/2025





2024-25 SURFACE TREATMENT PROJECT

Project No: 300720
SITE 1: Nipomo, CA

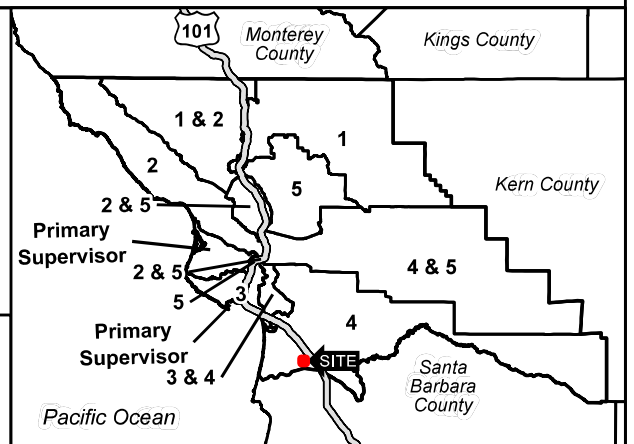
COUNTY OF SAN LUIS OBISPO
DEPARTMENT OF PUBLIC WORKS

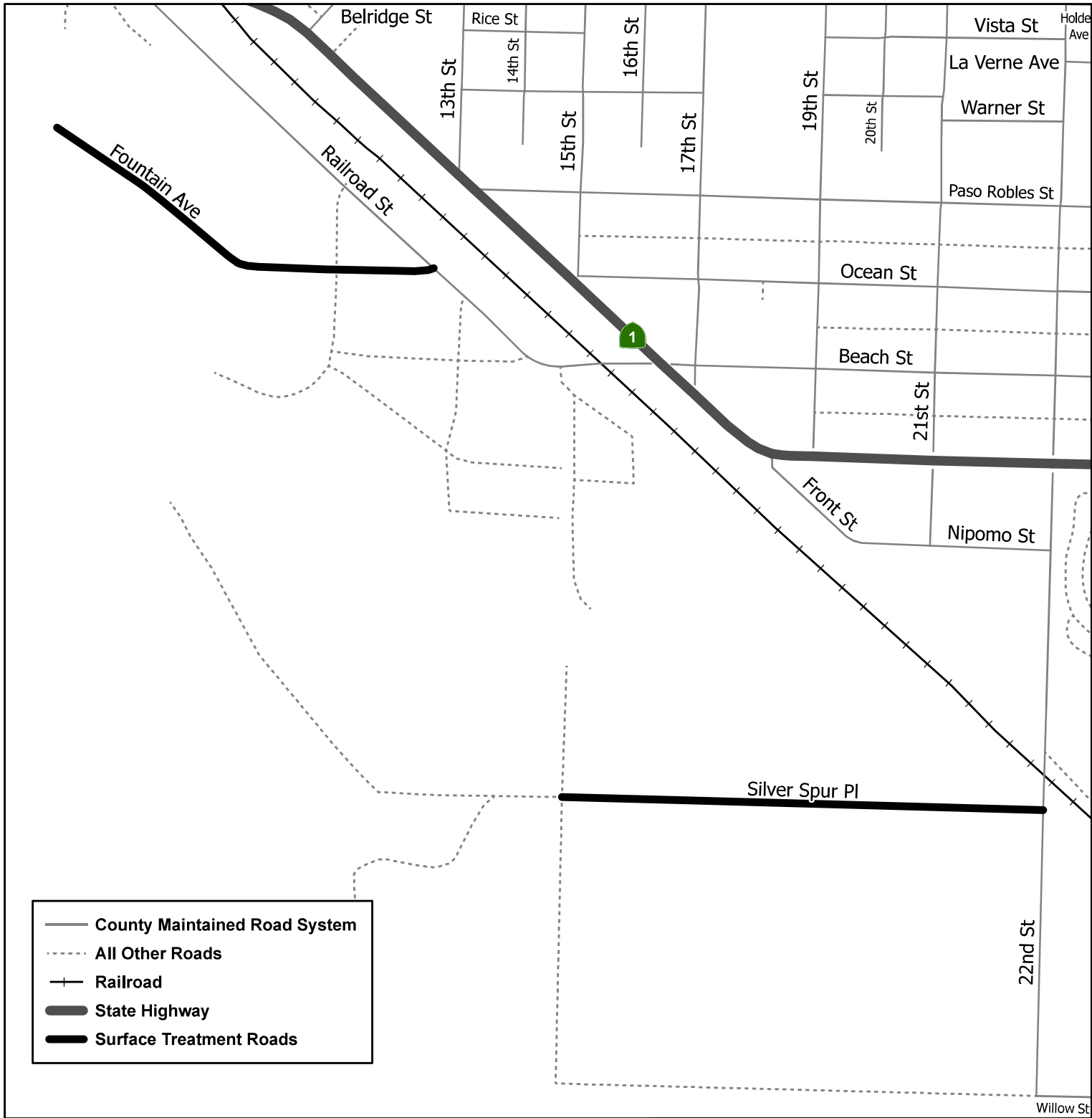
1:7,000

0 250 500
 Feet

Map by: JHoffman

Printed: 1/22/2025





2024-25 SURFACE TREATMENT PROJECT

Project No: 300720
SITE 2: Oceano, CA

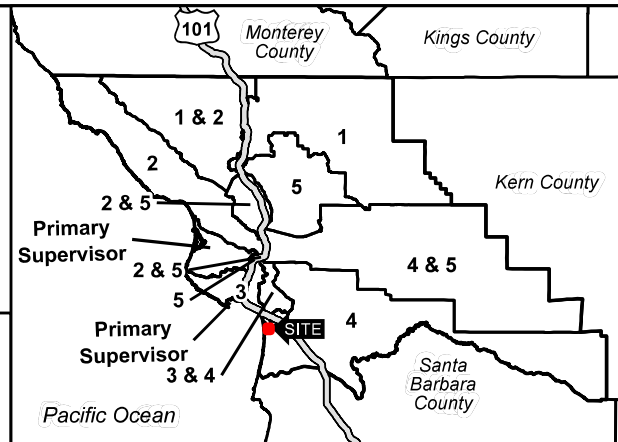
COUNTY OF SAN LUIS OBISPO
DEPARTMENT OF PUBLIC WORKS

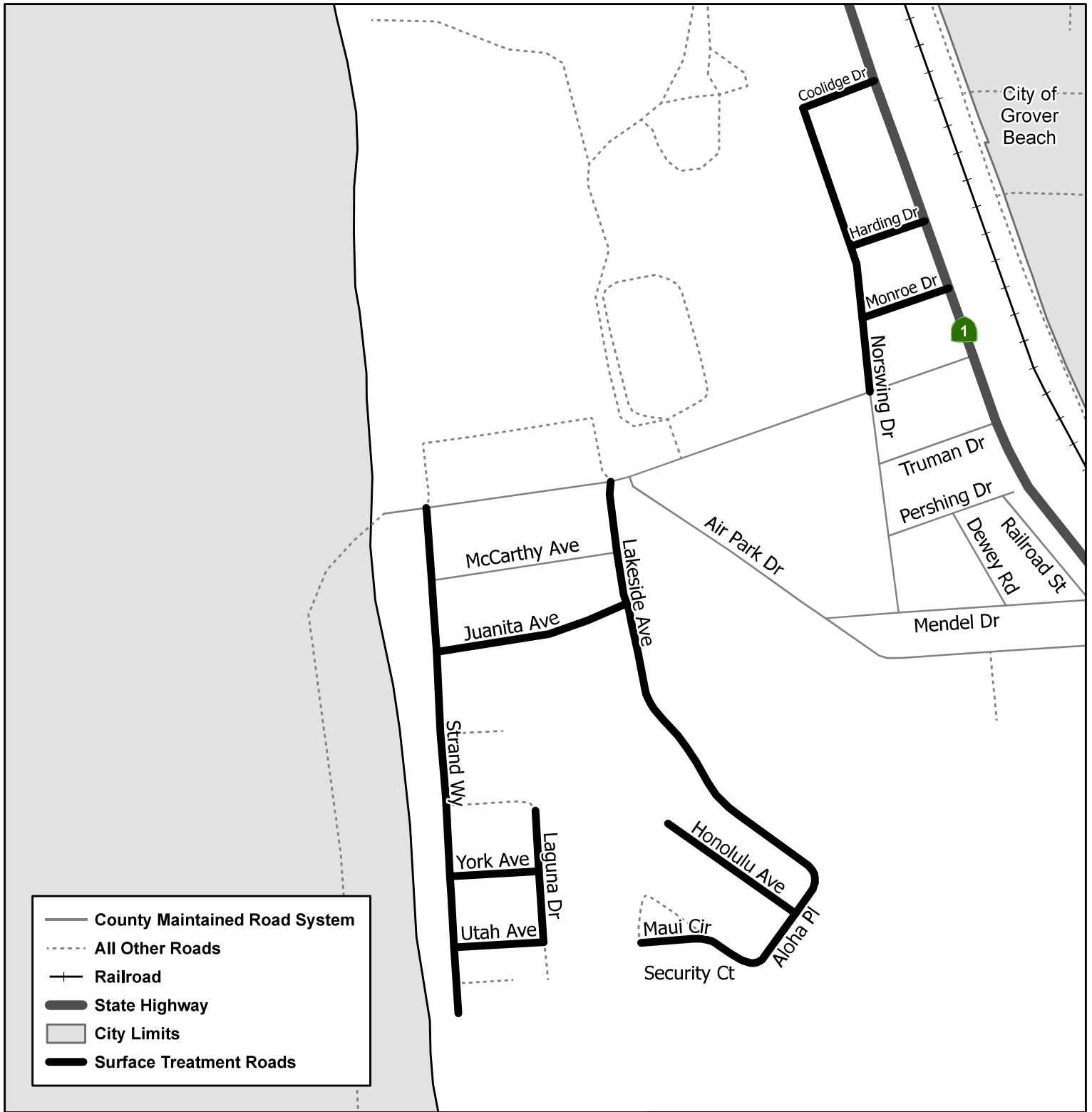
1:7,000

0 250 500
 Feet

Map by: JHoffman

Printed: 1/22/2025





2024-25 SURFACE TREATMENT PROJECT

Project No: 300720
SITE 2: Oceano, CA

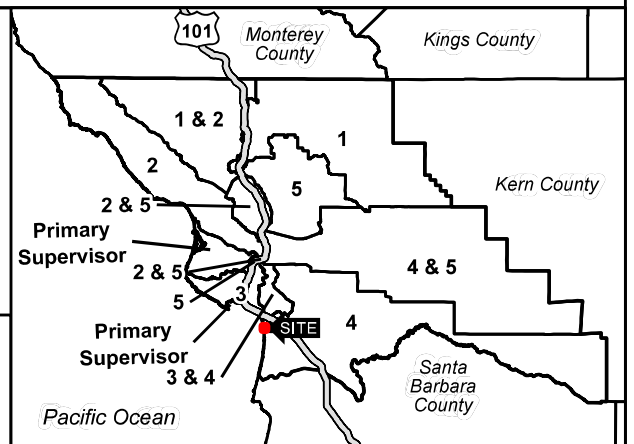
COUNTY OF SAN LUIS OBISPO
DEPARTMENT OF PUBLIC WORKS

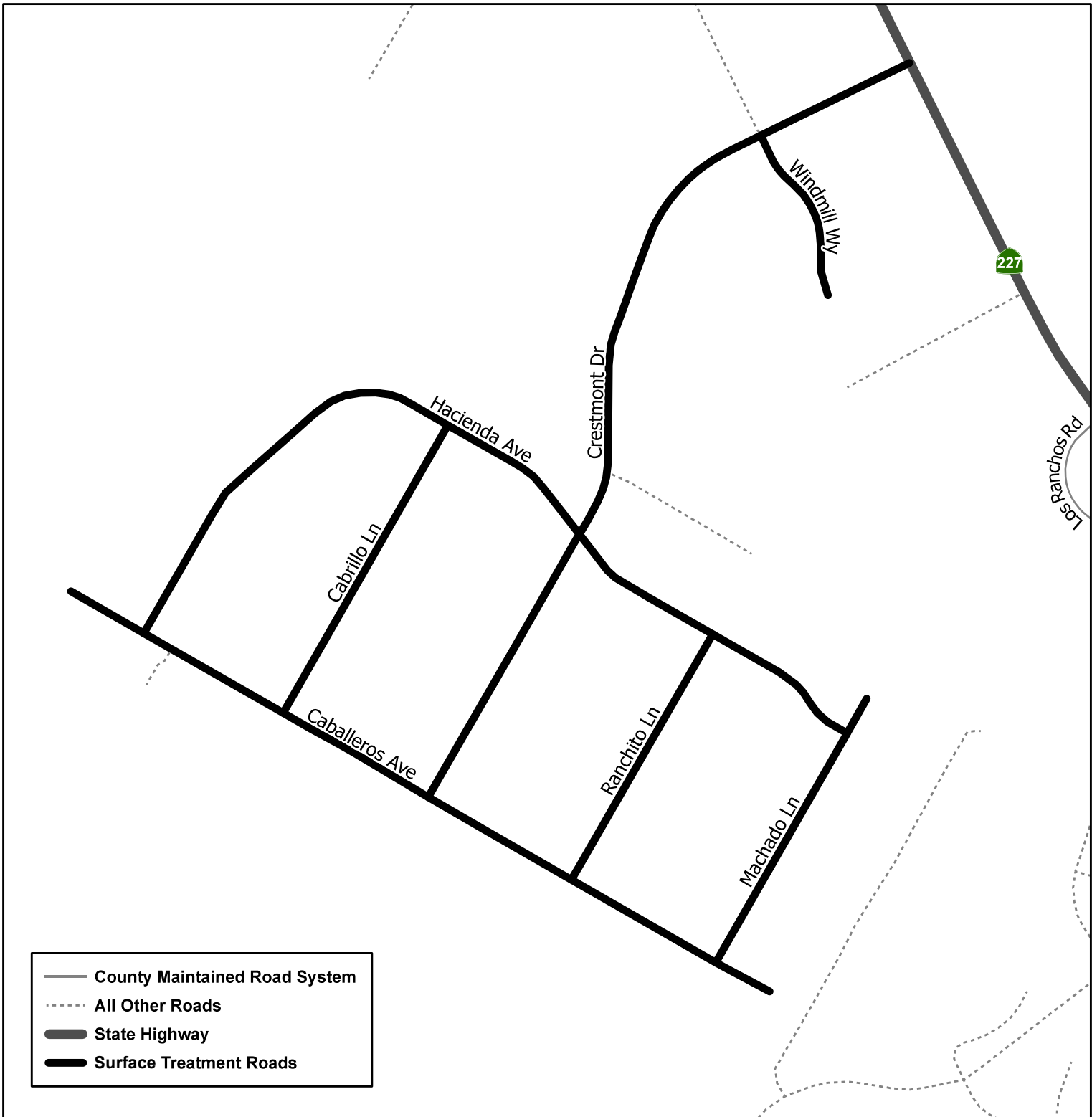
1:6,000

0 250 500
 Feet

Map by: JHoffman

Printed: 1/22/2025





- County Maintained Road System
- All Other Roads
- State Highway
- Surface Treatment Roads

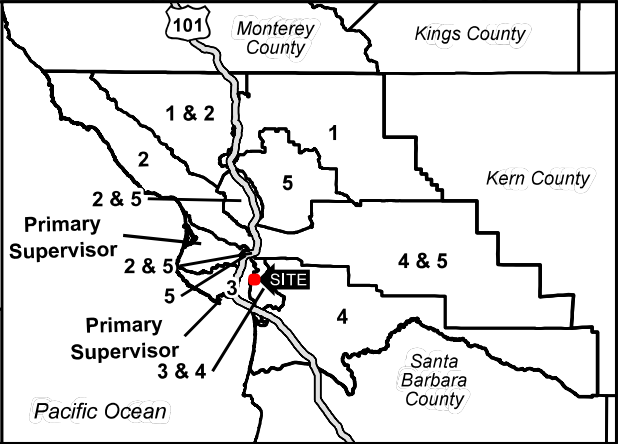
2024-25 SURFACE TREATMENT PROJECT

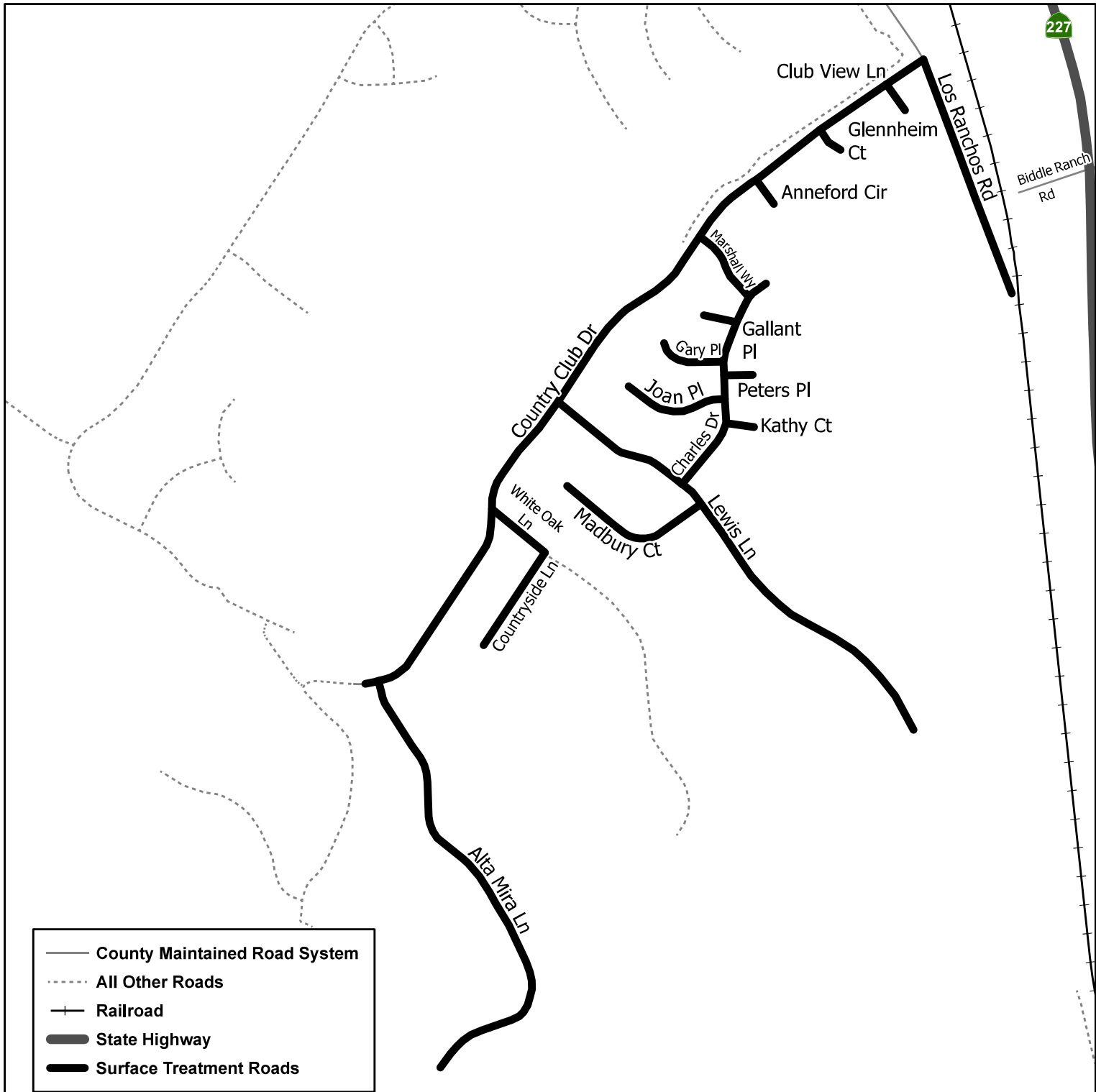
Project No: 300720
SITE 3: Los Ranchos/Edna, CA

COUNTY OF SAN LUIS OBISPO
 DEPARTMENT OF PUBLIC WORKS

1:6,000
 0 250 500
 Feet

Map by: JHoffman
 Printed: 1/22/2025





2024-25 SURFACE TREATMENT PROJECT

Project No: 300720
SITE 3: Los Ranchos/Edna, CA

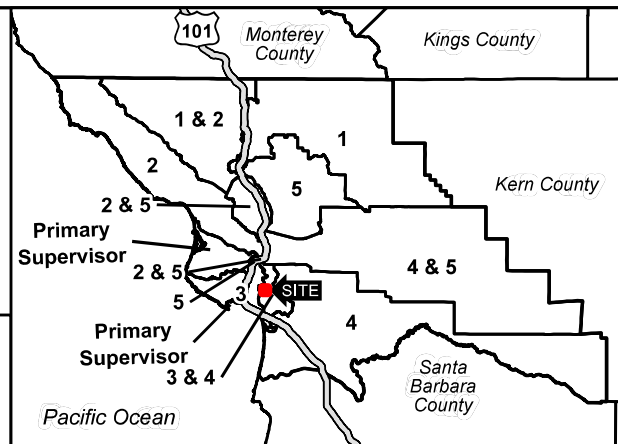
COUNTY OF SAN LUIS OBISPO
DEPARTMENT OF PUBLIC WORKS

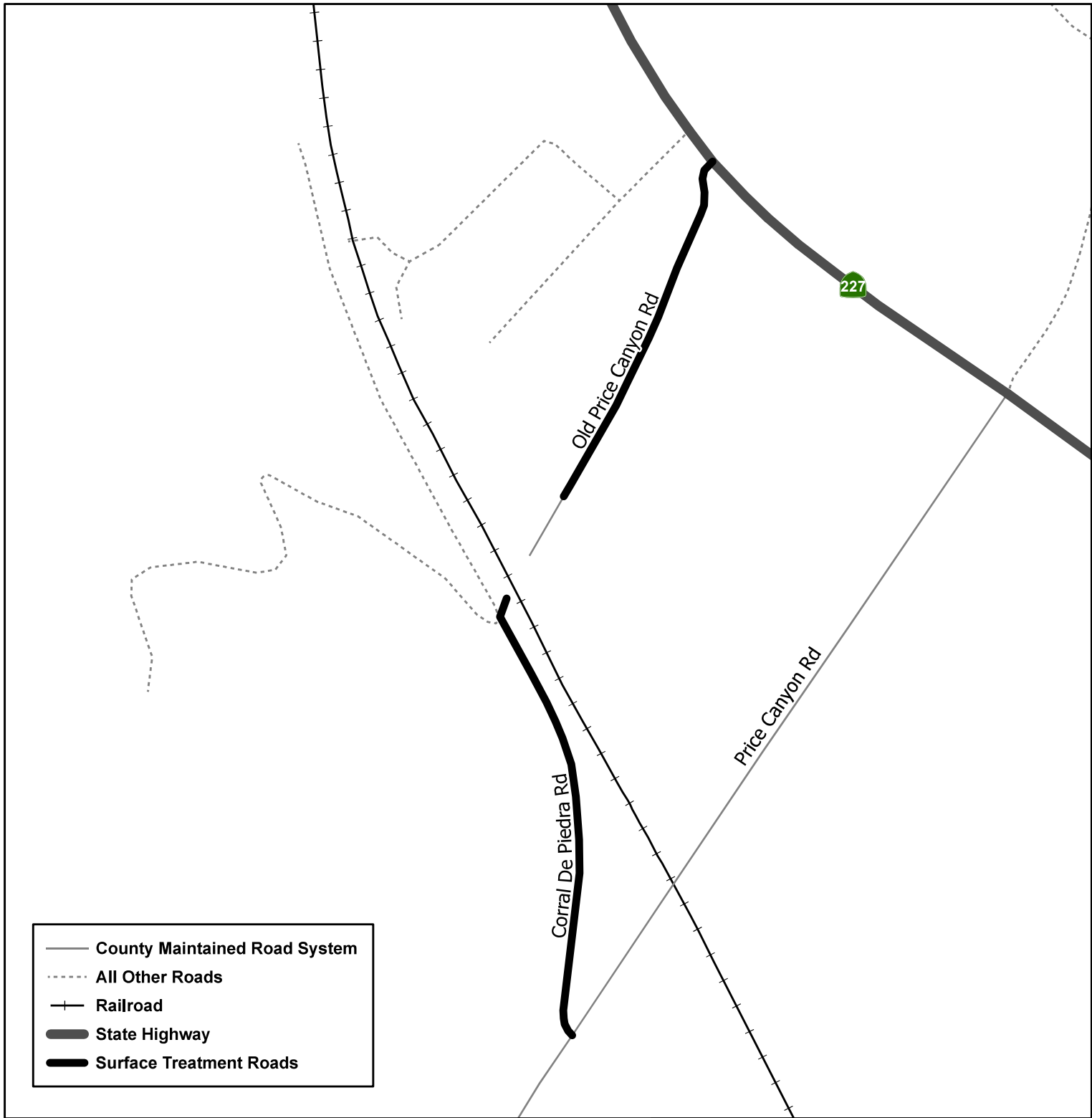
1:9,000

0 500 1,000
Feet

Map by: JHoffman

Printed: 1/22/2025

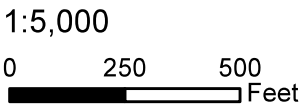




2024-25 SURFACE TREATMENT PROJECT

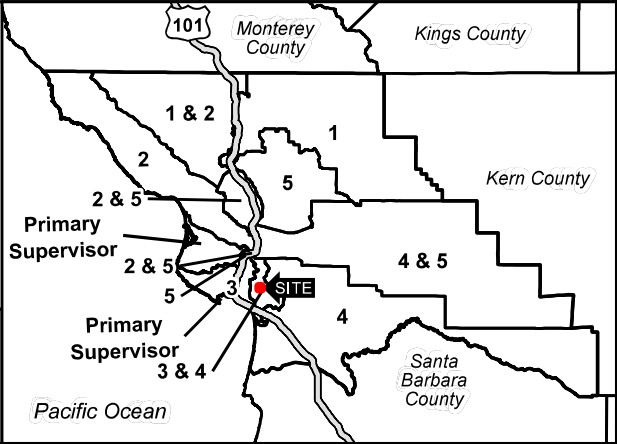
Project No: 300720
SITE 3: Los Ranchos/Edna, CA

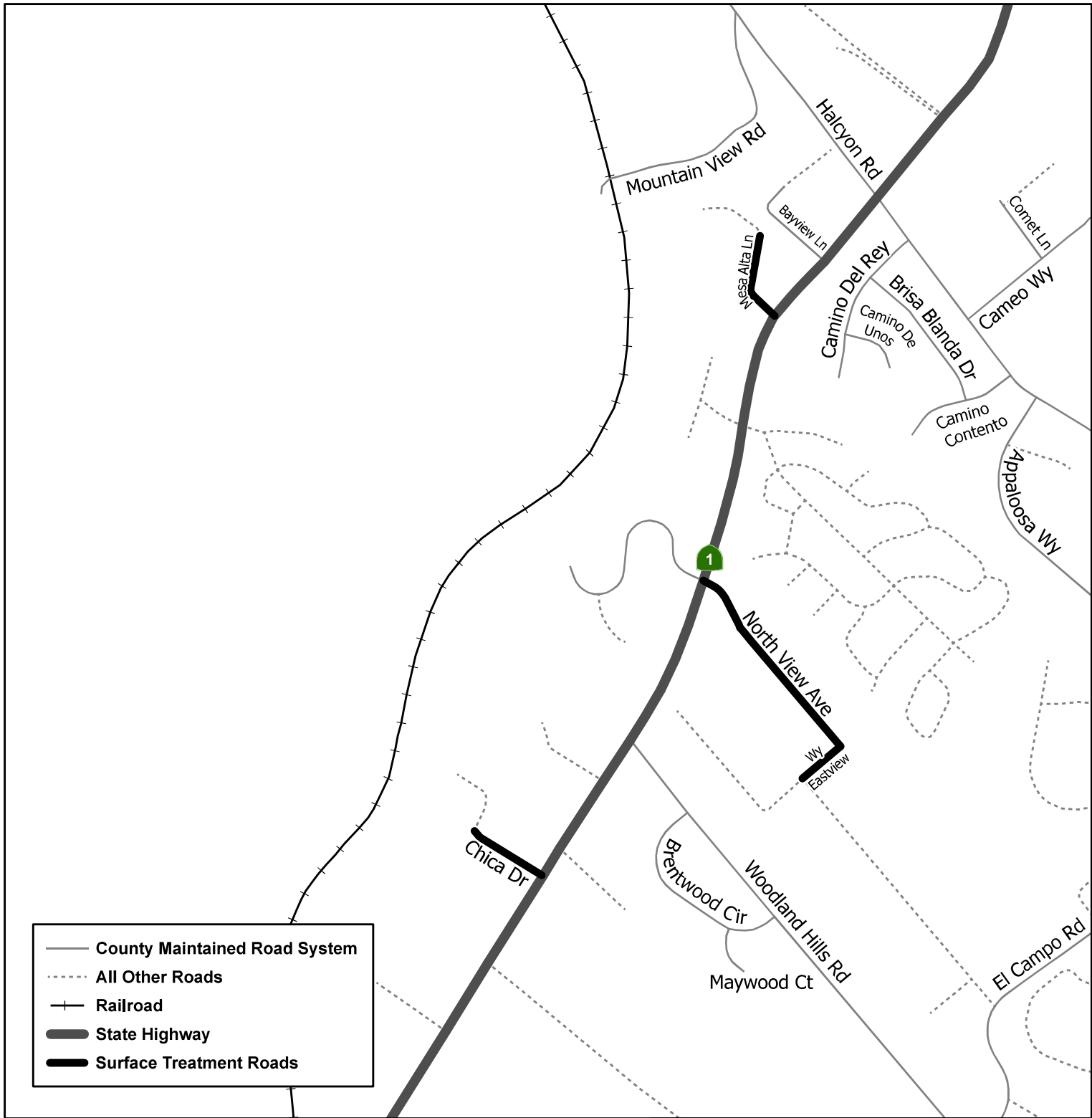
COUNTY OF SAN LUIS OBISPO
DEPARTMENT OF PUBLIC WORKS



Map by: JHoffman

Printed: 1/22/2025





2024-25 SURFACE TREATMENT PROJECT

Project No: 300720
SITE 6: Palo Mesa, CA

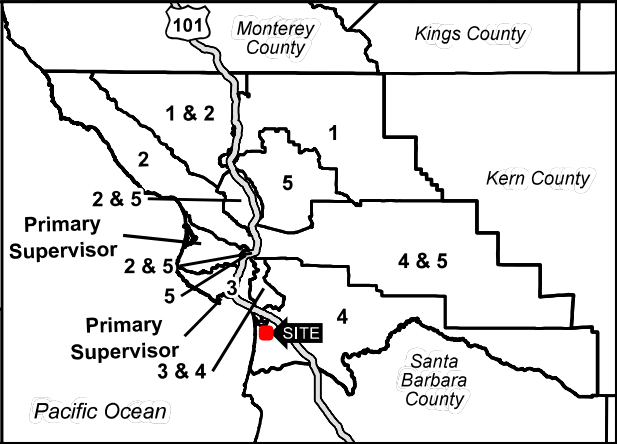
COUNTY OF SAN LUIS OBISPO
DEPARTMENT OF PUBLIC WORKS

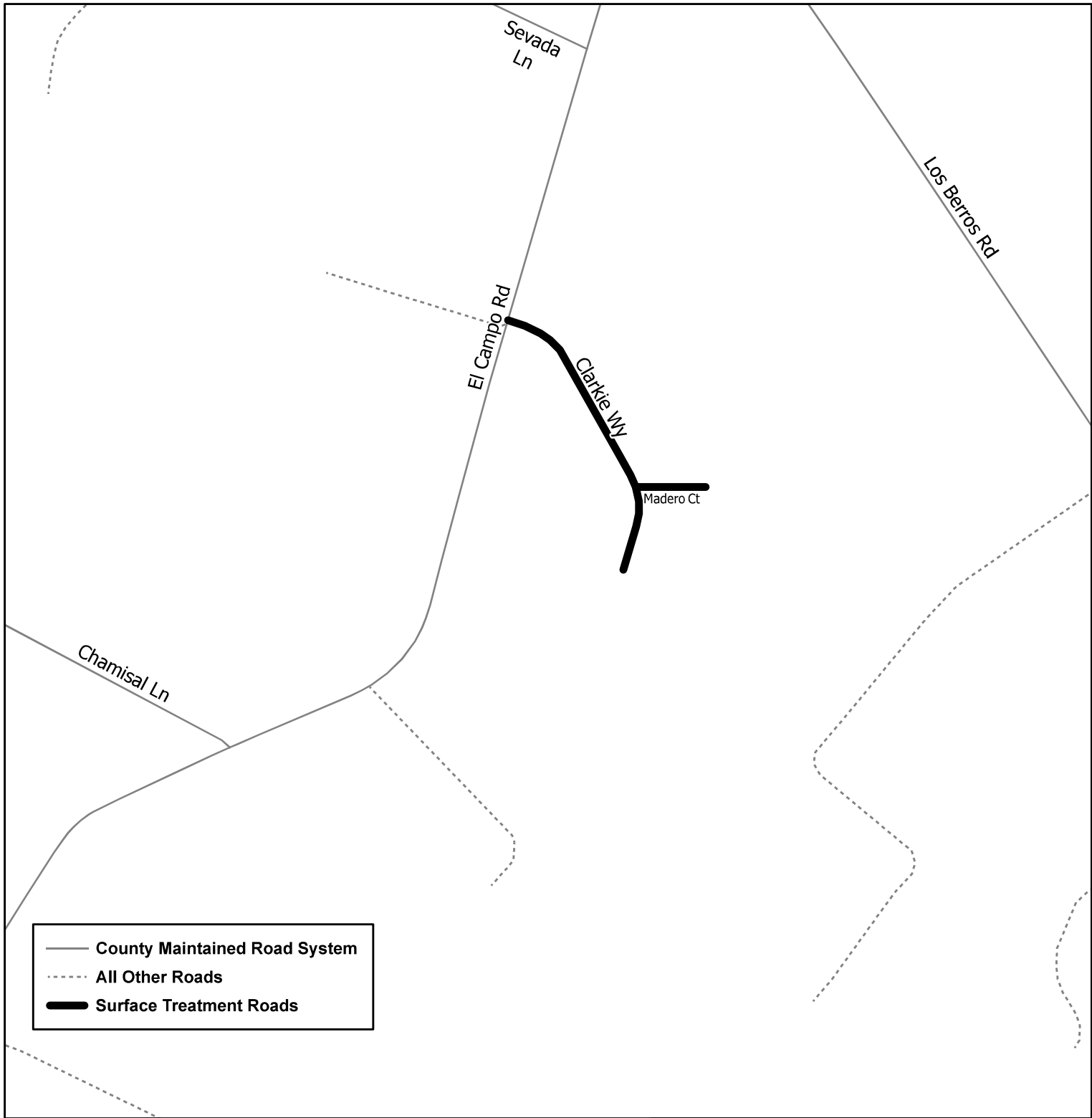
1:10,000

0 500 1,000
Feet

Map by: JHoffman

Printed: 1/22/2025





2024-25 SURFACE TREATMENT PROJECT

Project No: 300720

SITE 7: Rural Arroyo Grande, CA

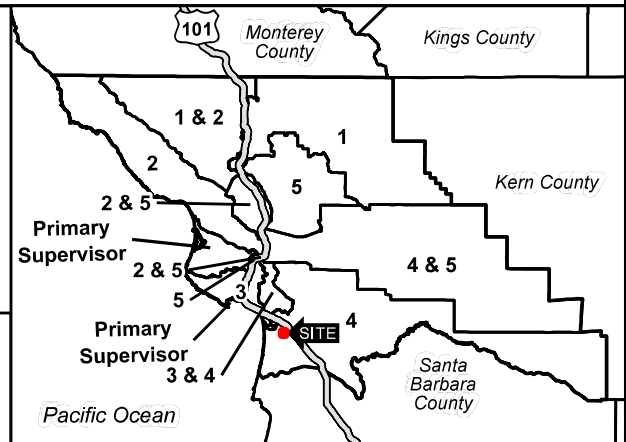
COUNTY OF SAN LUIS OBISPO
DEPARTMENT OF PUBLIC WORKS

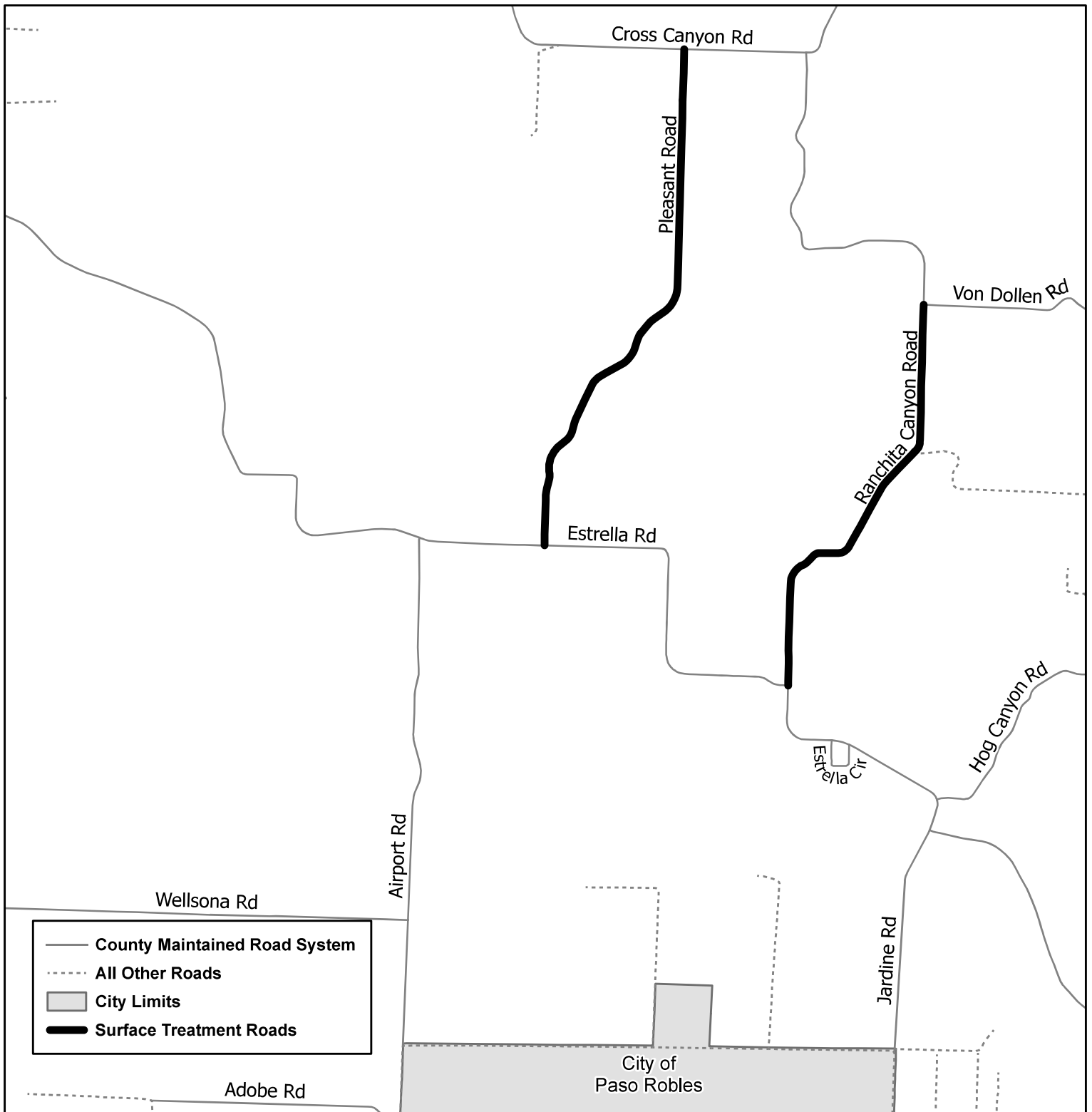
1:6,000

0 250 500
Feet

Map by: JHoffman

Printed: 1/22/2025





2024-25 SURFACE TREATMENT PROJECT

Project No: 300720
SITE 4: Rural San Miguel, CA

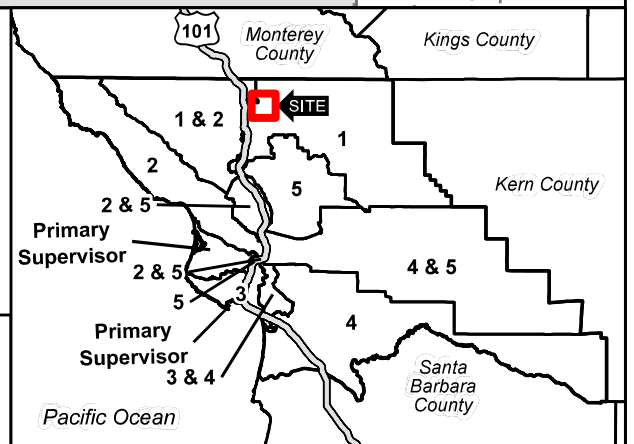
COUNTY OF SAN LUIS OBISPO
DEPARTMENT OF PUBLIC WORKS

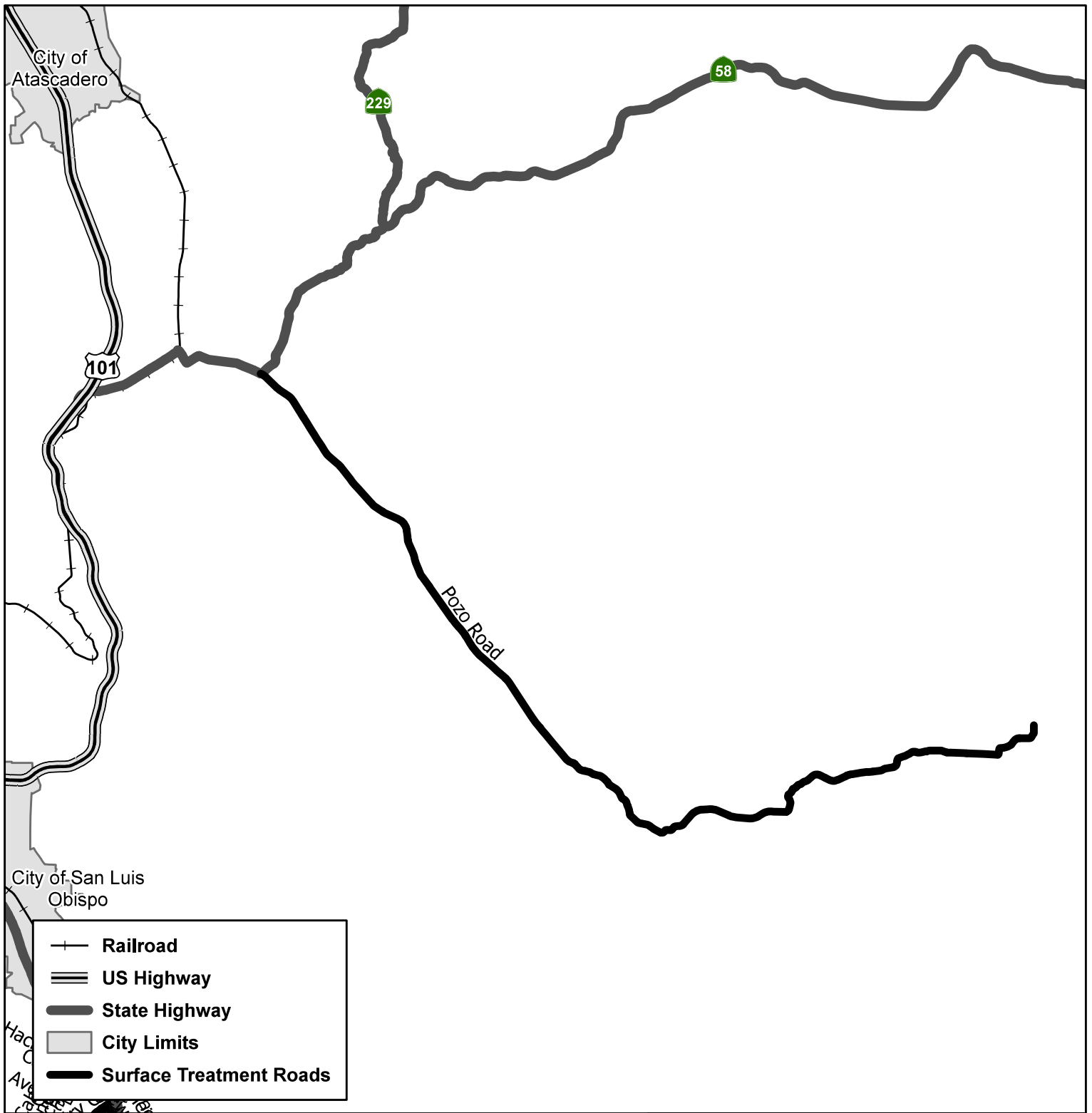
1:35,000

0 0.5 1 Miles

Map by: JHoffman

Printed: 1/22/2025





2024-25 SURFACE TREATMENT PROJECT

Project No: 300720

SITE 5: Pozo

COUNTY OF SAN LUIS OBISPO
DEPARTMENT OF PUBLIC WORKS

1:140,000

0 1 2
Miles

Map by: JHoffman

Printed: 1/22/2025

