


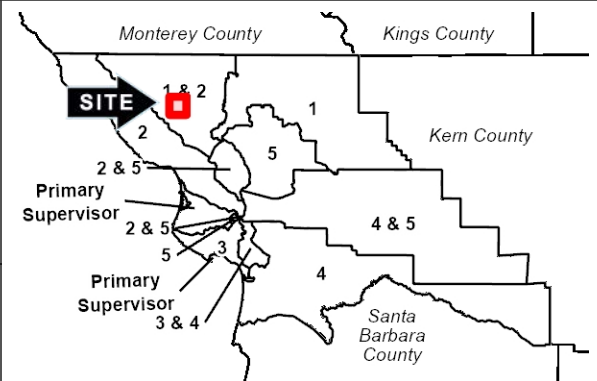
VICINITY MAP  
**INSTALL NEW CHEVRONS AND ADVANCE  
 WARNING SIGNS**  
**ADELAIDA ROAD**  
 COUNTY OF SAN LUIS OBISPO  
 DEPARTMENT OF PUBLIC WORKS

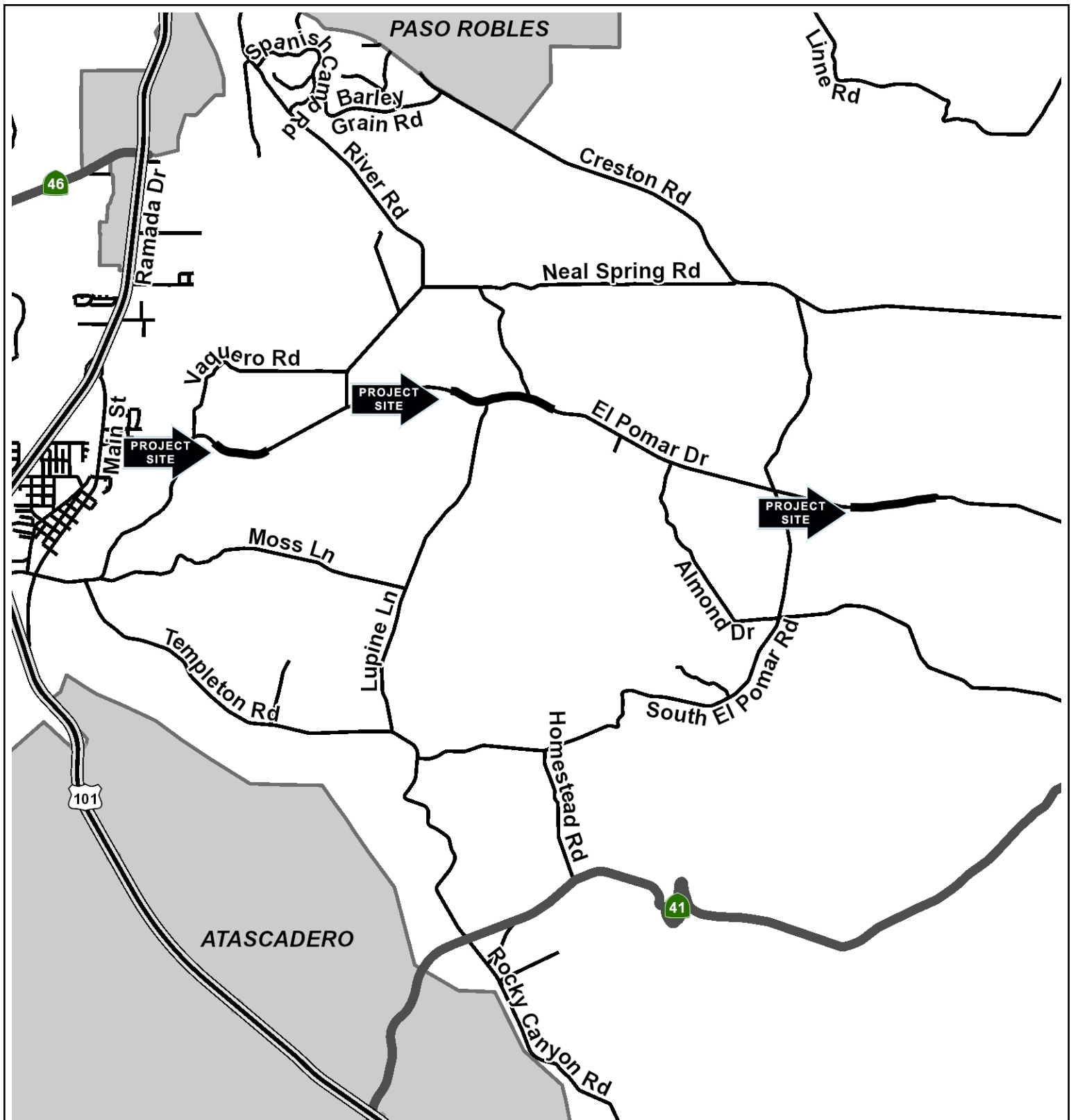
1: 29,449



Map by: DVillagantovar


Printed: 5/16/2023





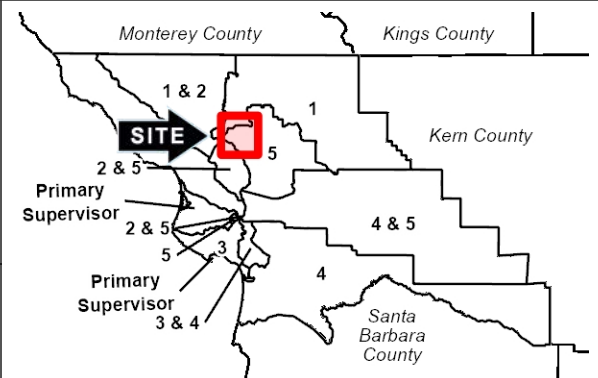
VICINITY MAP  
**INSTALL NEW CHAVRONS AND ADVANCE  
 WARNING SIGNS**  
**EL POMAR DRIVE**  
 COUNTY OF SAN LUIS OBISPO  
 DEPARTMENT OF PUBLIC WORKS

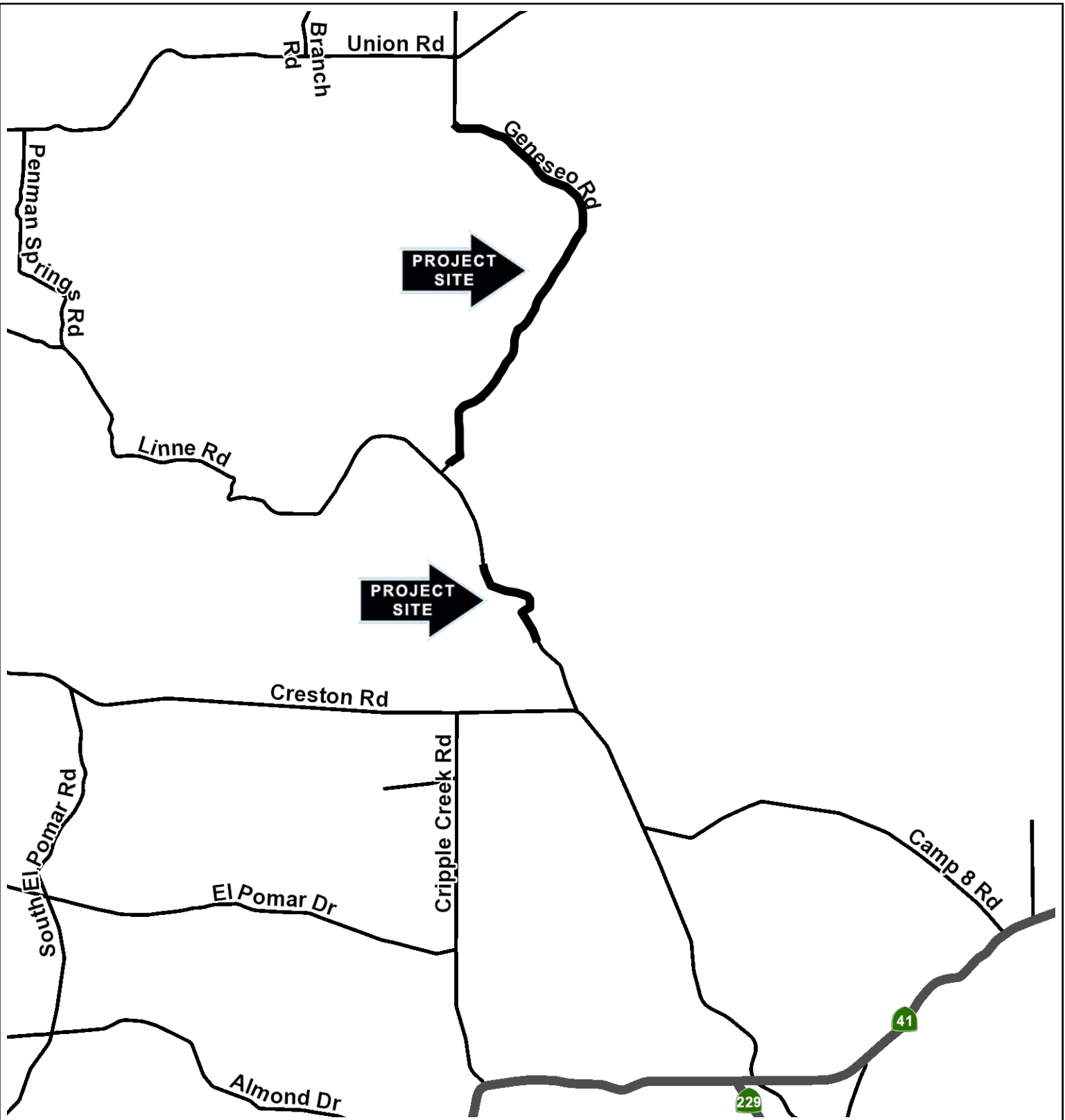
1: 63,360



Map by: DVillagrantoar

Printed: 5/16/2023





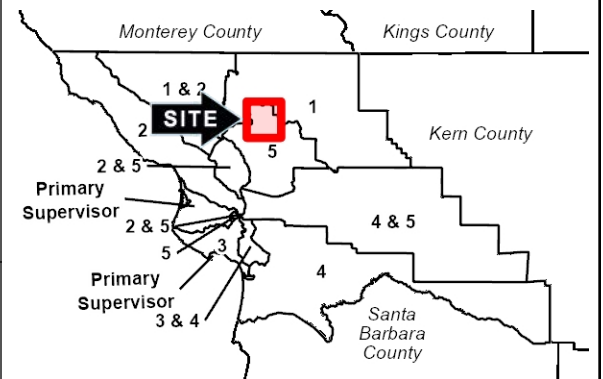
VICINITY MAP  
**INSTALL NEW CHAVRONS AND ADVANCE  
 WARNING SIGNS**  
**GENESEO ROAD**  
 COUNTY OF SAN LUIS OBISPO  
 DEPARTMENT OF PUBLIC WORKS

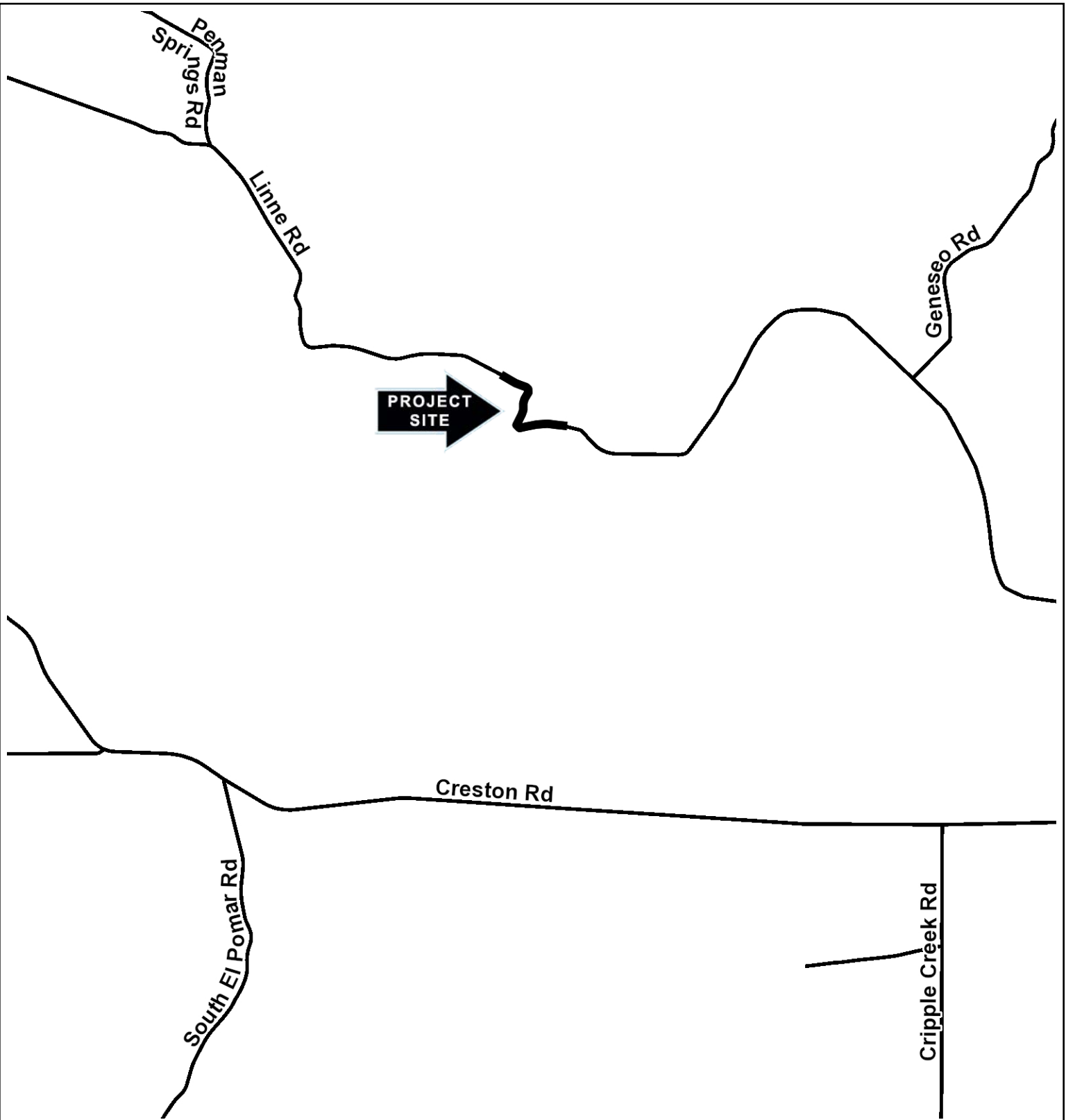
1: 58,898

0 4,908 9,816 Feet

Map by: DVillagrantoar

Printed: 5/16/2023





VICINITY MAP  
**INSTALL NEW CHAVRONS AND ADVANCE  
WARNING SIGNS  
LINNE ROAD**

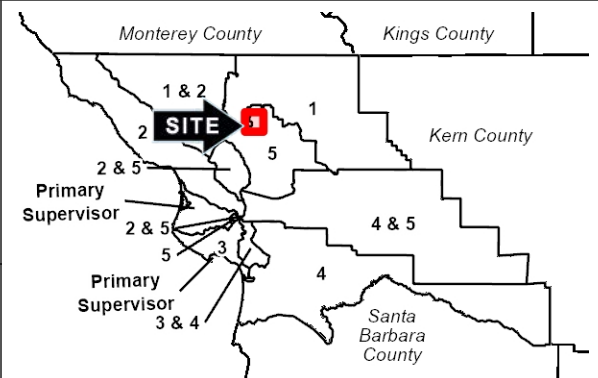
COUNTY OF SAN LUIS OBISPO  
DEPARTMENT OF PUBLIC WORKS

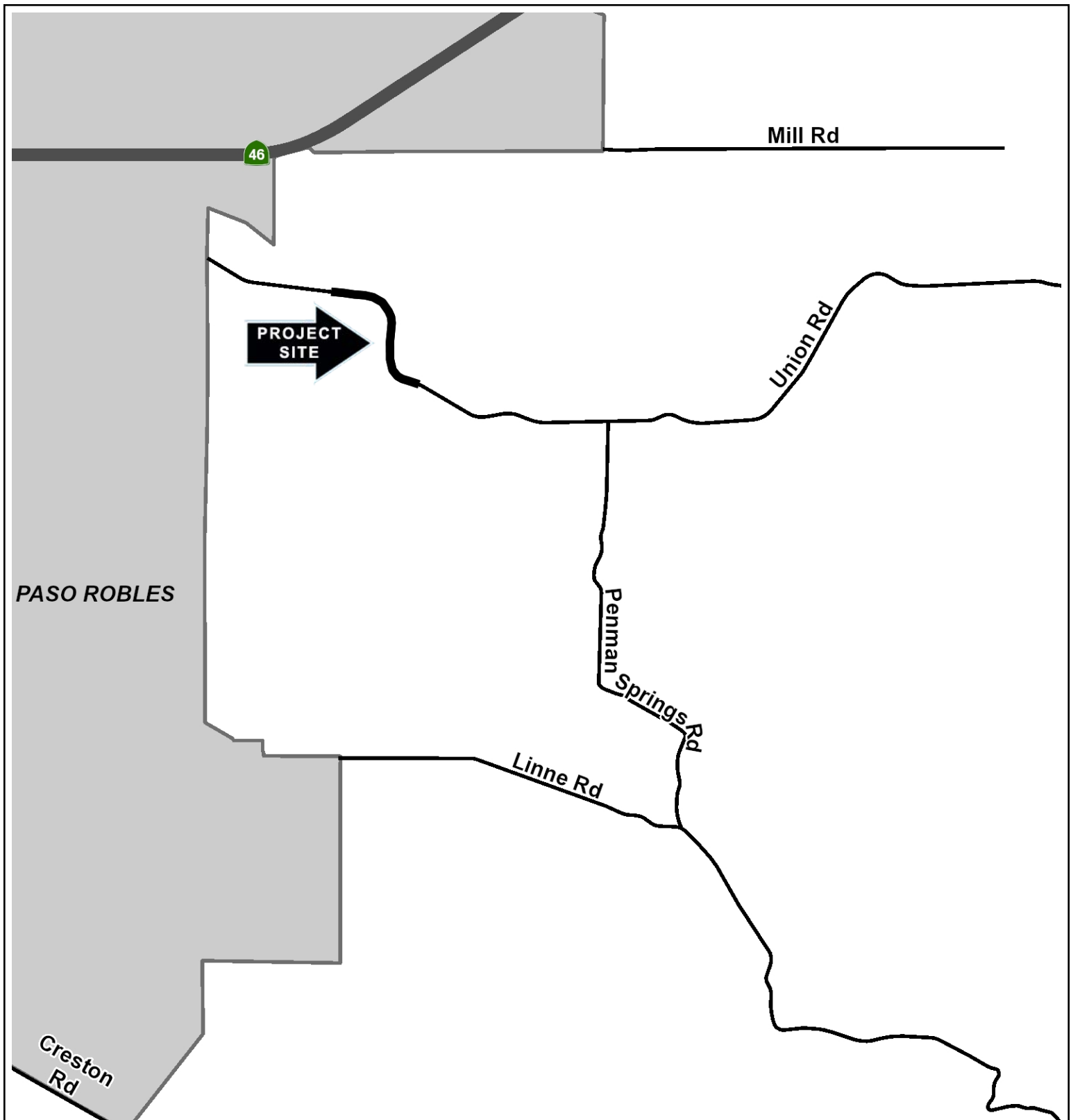
1: 31,680

0 2,640 5,280 Feet

Map by: DVillagranto

Printed: 5/16/2023





VICINITY MAP  
**INSTALL NEW CHAVRONS AND ADVANCE  
 WARNING SIGNS  
 UNION ROAD**

COUNTY OF SAN LUIS OBISPO  
 DEPARTMENT OF PUBLIC WORKS

1: 31,680

0 2,640 5,280 Feet

Map by: DVillagrantoar

Printed: 5/16/2023

