



3.1.2 NOTICES POSTED

- Trail entrance points will be posted with notices of on-going agricultural activities stating that the Trail user agrees to using the Trail at their own risk.
- Trail users will be advised that agricultural operations will be occurring and may include pesticide spraying in accordance with State and local laws/ordinances.
- Notices will state that the Trail is subject to temporary closure without notice to accommodate such activities.
- The County will adopt an ordinance to enable the County Sheriff's rural enforcement unit to issue citations to any persons willfully ignoring the closure notices and using the temporarily closed Trail.



SEE DETAIL 10



SEE DETAIL 3



SEE DETAIL 11

3.1.3 ABILITY FOR TRAIL CLOSURES

- The Trail will be designed with the ability for its physical closure (of isolated segments) in the event it becomes necessary to facilitate permitted spraying.
- Notification to the County's Park Rangers of impending spraying activity that will necessitate temporary closure of the trail will be the responsibility of the agricultural operators.
- Contact information for Park Rangers: (805) 781.1967 or sloparks@info.co.slo.ca.us
- The County's Park Rangers will be responsible for removing trail users and closing trail segments when pesticide spraying is about to occur, and for re-opening trail segments.

4 | BURN ACTIVITY AND GENERAL AGRICULTURAL OPERATIONS

FARMLAND CONFLICT RESOLUTION





4 BURN ACTIVITY AND GENERAL AGRICULTURAL OPERATIONS

4.1 INTRODUCTION

The below measures are for the safety of trail users during the burn activity and general agricultural operations period.

4.1.1 NOTICES POSTED

- Trail entrance points will be posted with notices of on-going agricultural activities stating that the Trail user agrees to using the Trail at their own risk.
- Trail users will be advised that agricultural operations will be occurring and may include agricultural burning, agricultural dust and debris, and the presence of agricultural machinery.
- Notices will state that the Trail is subject to temporary closure without notice to accommodate such activities.
- The County will adopt a policy to enable the County Sheriff’s rural enforcement unit issue citations to any persons willfully ignoring the closure notices and using the temporarily closed Trail.
- At agricultural livestock crossing locations, signs alerting Trail users of crossing livestock will be installed.

4.1.2 ABILITY FOR TRAIL CLOSURES

- The Trail will be designed with the ability for its physical closure (of isolated segments) in the event it becomes necessary to facilitate agricultural burns and general agricultural operations.
- Notification to the County’s Park Rangers of impending agricultural operations that necessitate temporary closure of the Trail will be the responsibility of the agricultural operators.
- The County’s Park Rangers will be responsible for removing trail users and closing trail segments when pesticide spraying is about to occur, and for re-opening trail segments.
- During peak burn times, the Park Rangers will check burn day status and initiate closure of the affected segments of the Trail.



SEE DETAIL 6



SEE DETAIL 2



SEE DETAIL 11



SEE DETAIL 12



5 | LEGAL PROTECTIONS FOR ADJACENT LAND OWNERS

FARMLAND CONFLICT RESOLUTION





5 LEGAL PROTECTIONS FOR ADJACENT LAND OWNERS

5.1 PROTECTIONS FROM CLAIMS FOR ADJACENT LANDOWNERS

It is important to note there are existing legal protections available to the adjacent landowners against claims by Trail users and trespassers on their land. State law (California Civil Code § 846) is designed to protect private property owners whose land lies adjacent to a public trail where a trail user (a) trespasses on the adjacent private property and is injured or killed and (b) where an activity started or taking place on the trail (by someone other than the adjacent landowner) results in injury to, or death of a person or damage to the property of another. As a result of the statute, the adjacent private landowner would be free of liability for injury to trespassers (or in the event of a death, liability to the trespasser's heirs). The statute holds the adjacent landowner free of liability for any activity undertaken or started on the trail which results in injury to another person or another's property or death of another person on the private adjacent land.

Based upon the statutory exemptions for liability of the adjacent land owners described above, a defense against such claims made in a legal action may be made by demurrer meaning, that even if everything the claimant says is true, the adjacent landowners has no liability because the statute exempts him from liability) and/or a motion for summary judgment meaning, the claim is not one for which a legal remedy is permitted because the statute exempts the defendant from such liability).

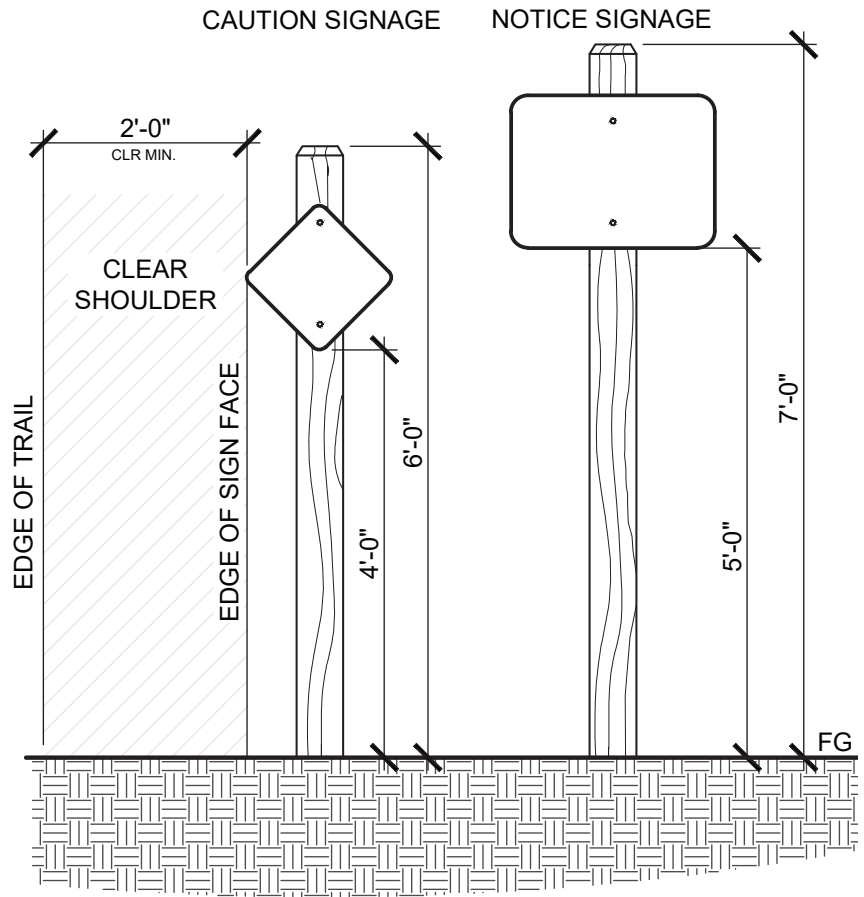
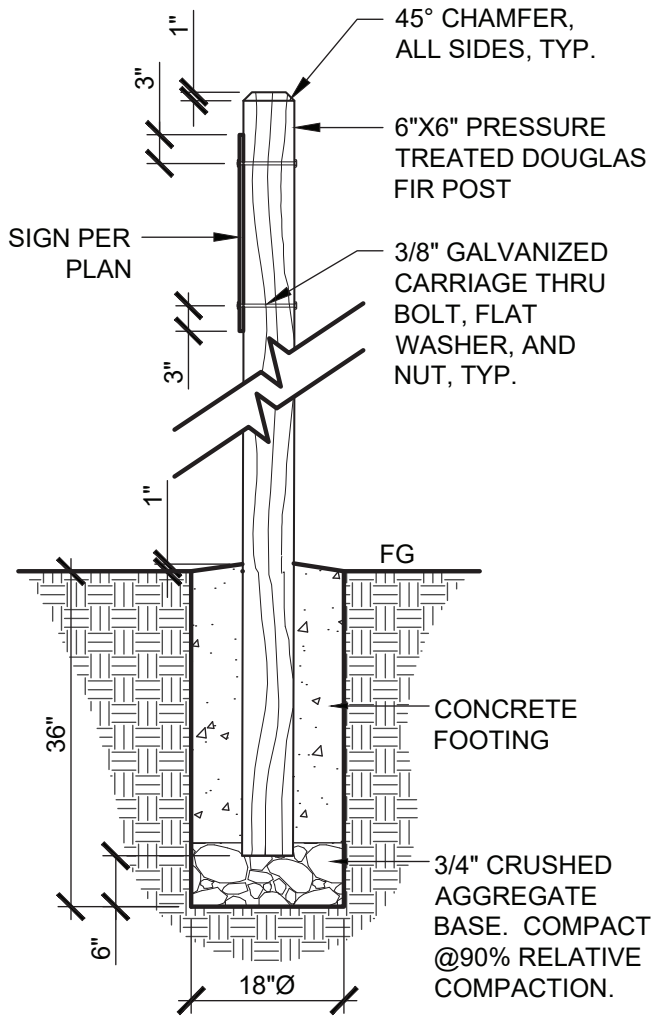
In the years since California Civil Code § 846 was adopted, there has been no appellate case regarding the statute. That means that, if there has been litigation in which the statute was raised as a defense, no judgment was appealed. That is a good indication that the liability level of private property owners adjacent to trails is very low.



6 | DETAILS

FARMLAND CONFLICT RESOLUTION





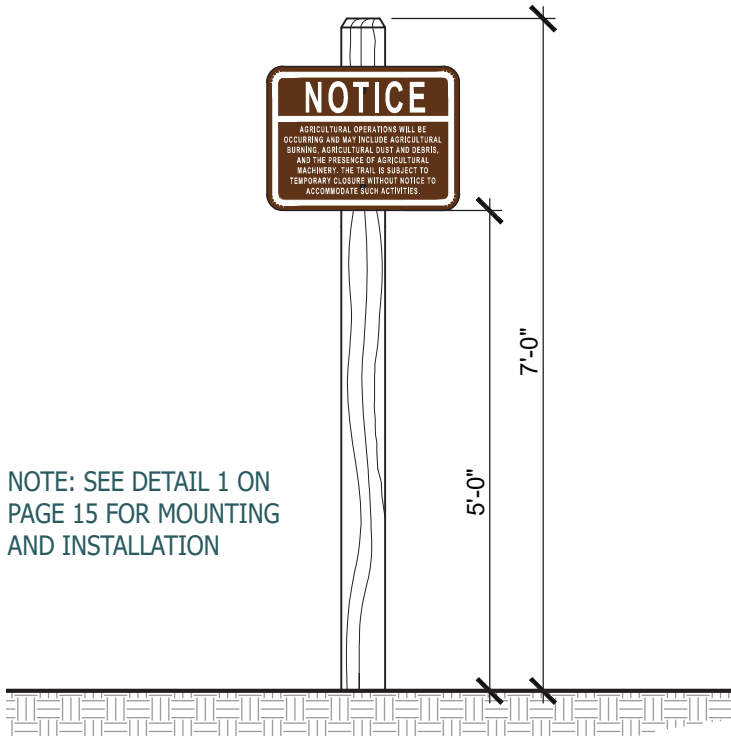
NOTE:
 1. SIGNS SHALL CONFORM TO THE LATEST CALIFORNIA MUTCD STANDARDS

DETAIL 1: SIGN POSTS AND MOUNTING - TYP. FOR ALL



SCALE: 1/2" = 1'-0"
 TYP. FOR ALL

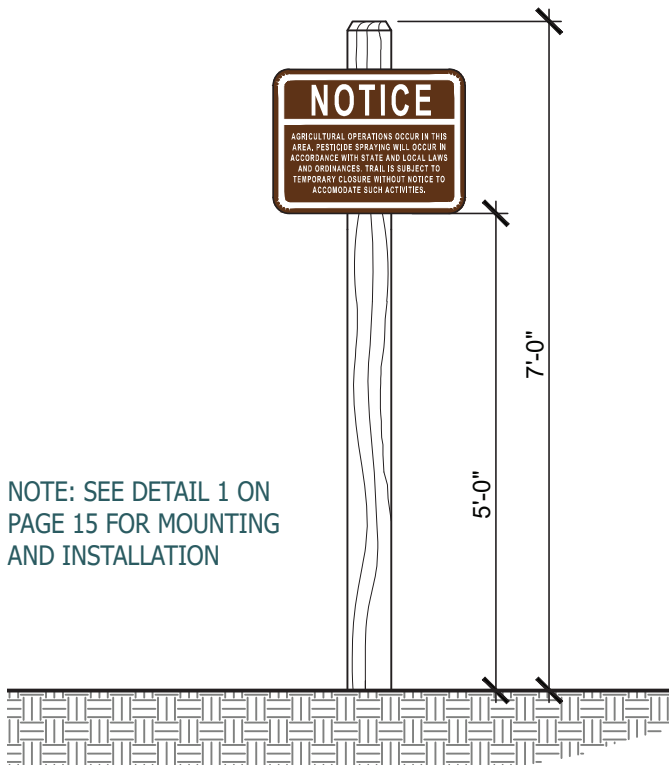
Please note these details are not to scale and for construction. Please refer to the construction documents by Wallace Group for all construction details related to the Bob Jones Trail.



NOTE: SEE DETAIL 1 ON PAGE 15 FOR MOUNTING AND INSTALLATION



DETAIL 2: NOTICE - ADVISED ABOUT AGRICULTURAL OPERATIONS

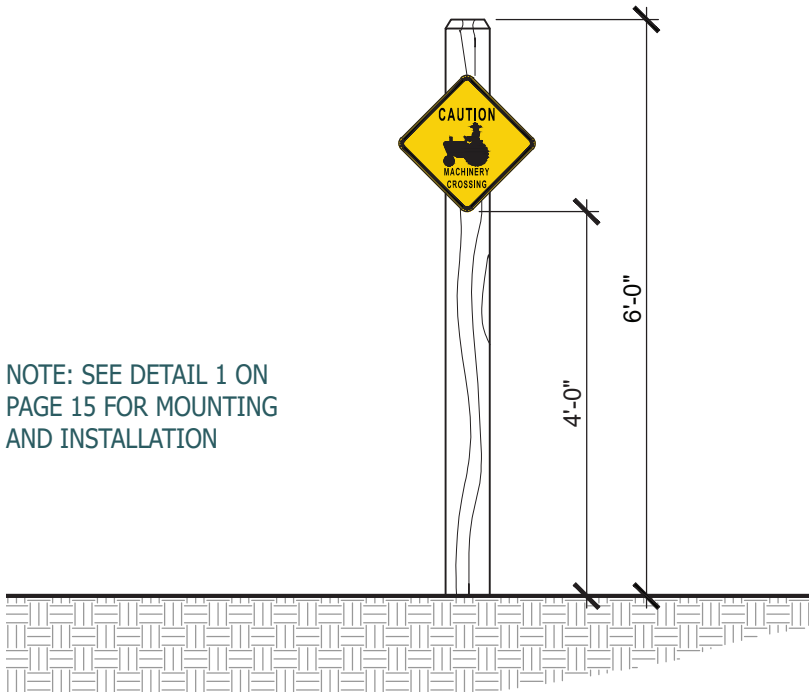


NOTE: SEE DETAIL 1 ON PAGE 15 FOR MOUNTING AND INSTALLATION

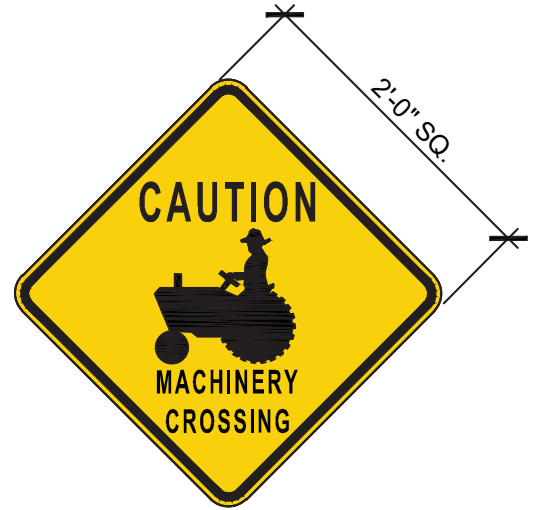


DETAIL 3: NOTICE - ADVISED ABOUT PESTICIDES

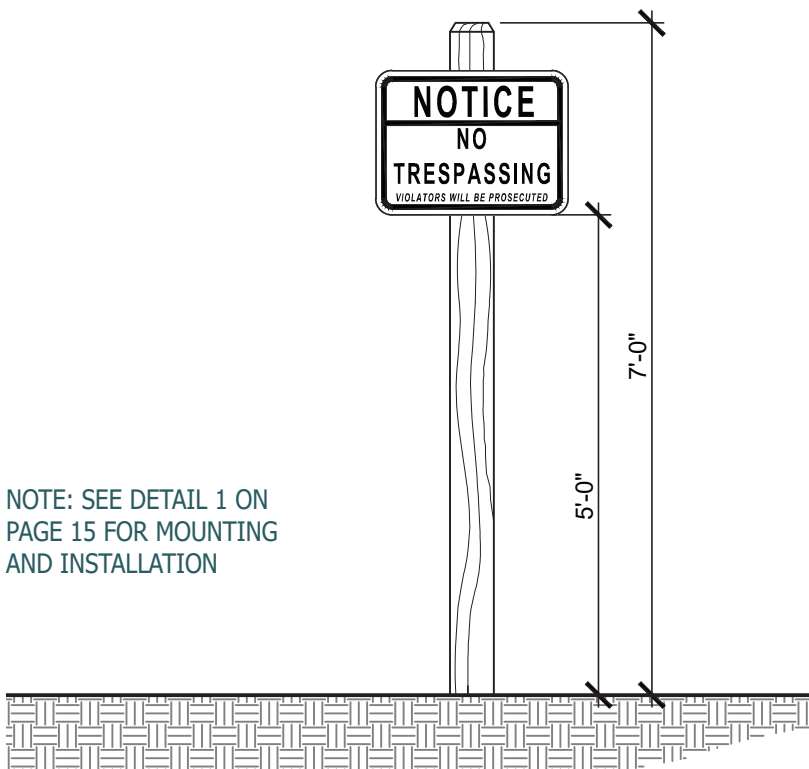
Please note these details are not to scale and for construction. Please refer to the construction documents by Wallace Group for all construction details related to the Bob Jones Trail.



NOTE: SEE DETAIL 1 ON PAGE 15 FOR MOUNTING AND INSTALLATION



DETAIL 4: CAUTION - MACHINERY CROSSING

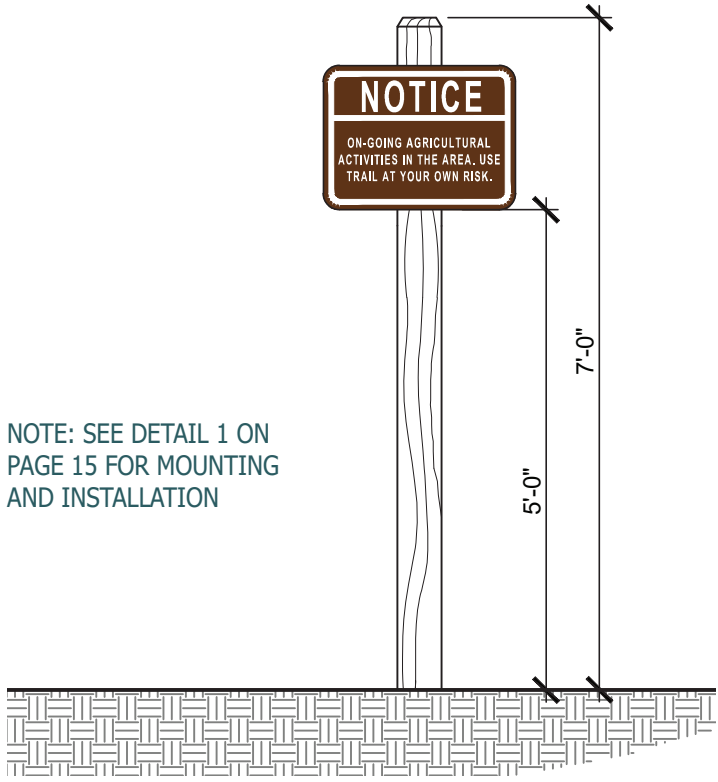


NOTE: SEE DETAIL 1 ON PAGE 15 FOR MOUNTING AND INSTALLATION



DETAIL 5: NOTICE - NO TRESPASSING ALLOWED

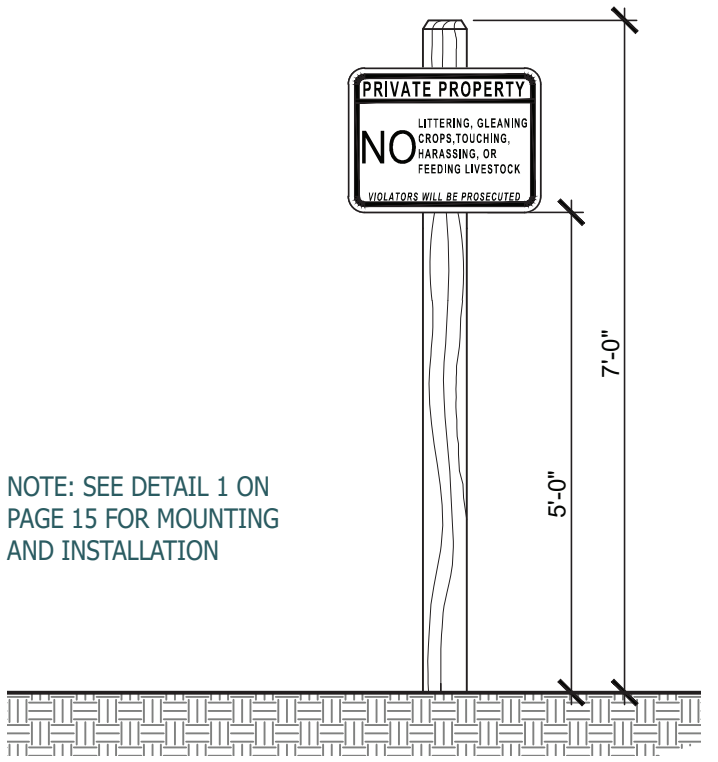
Please note these details are not to scale and for construction. Please refer to the construction documents by Wallace Group for all construction details related to the Bob Jones Trail.



NOTE: SEE DETAIL 1 ON PAGE 15 FOR MOUNTING AND INSTALLATION



DETAIL 6: NOTICE - ONGOING AGRICULTURE

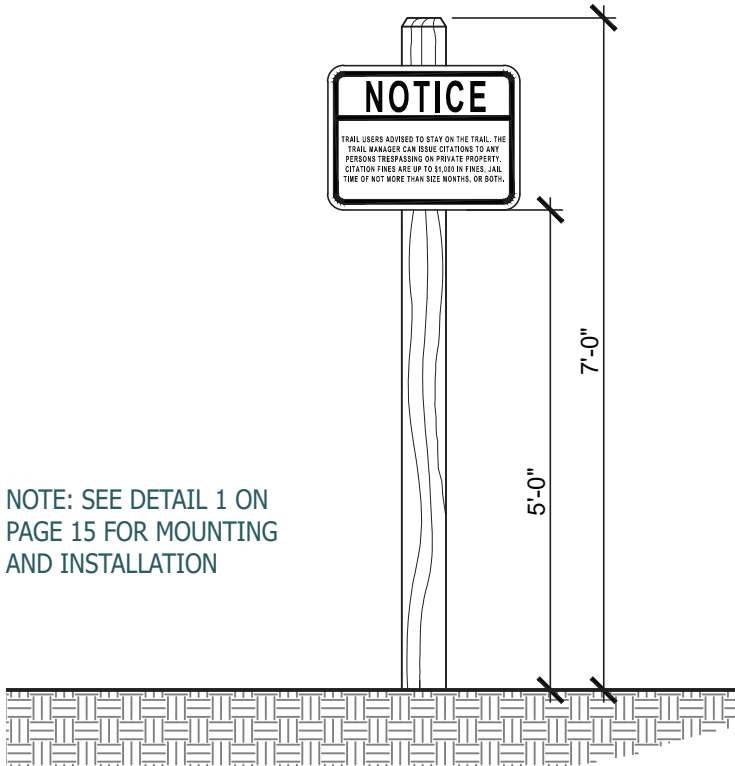


NOTE: SEE DETAIL 1 ON PAGE 15 FOR MOUNTING AND INSTALLATION



DETAIL 7: NOTICE - PRIVATE PROPERTY

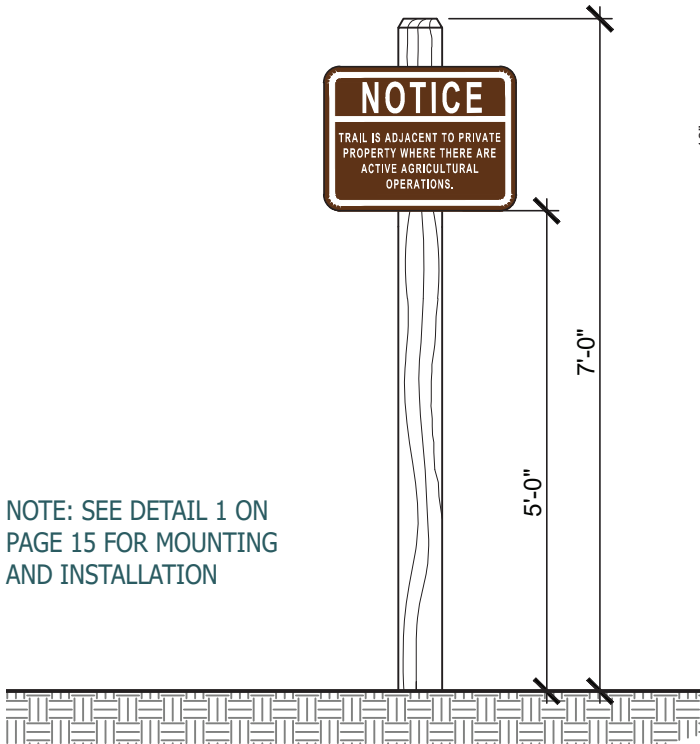
Please note these details are not to scale and for construction. Please refer to the construction documents by Wallace Group for all construction details related to the Bob Jones Trail.



NOTE: SEE DETAIL 1 ON PAGE 15 FOR MOUNTING AND INSTALLATION



DETAIL 8: CAUTION - STAY ON TRAIL

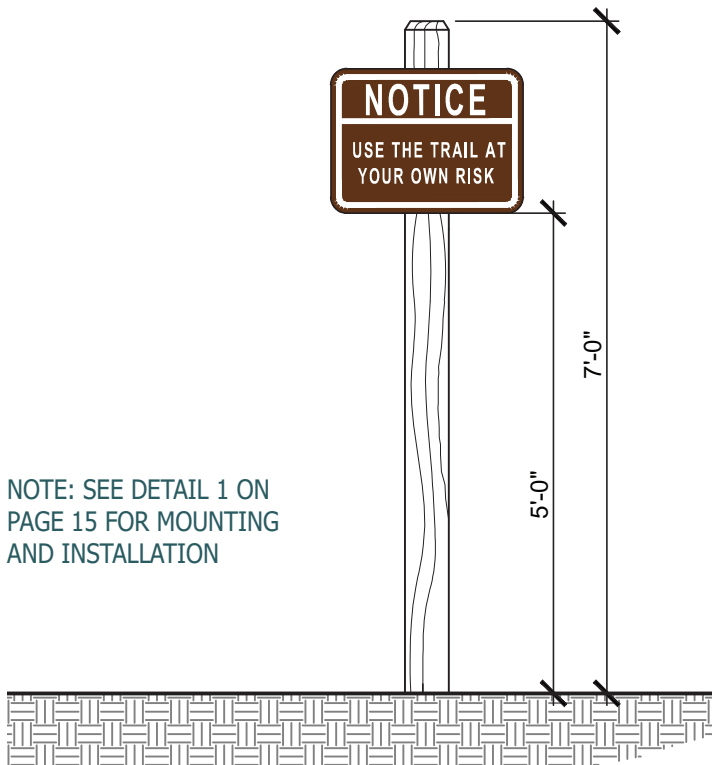


NOTE: SEE DETAIL 1 ON PAGE 15 FOR MOUNTING AND INSTALLATION



DETAIL 9: NOTICE - TRAIL IS ADJACENT TO PRIVATE PROPERTY

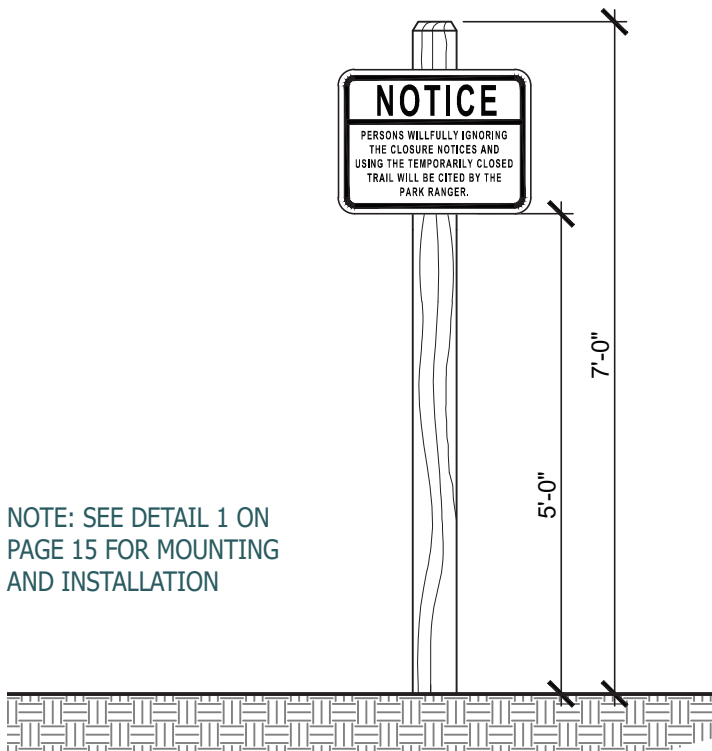
Please note these details are not to scale and for construction. Please refer to the construction documents by Wallace Group for all construction details related to the Bob Jones Trail.



NOTE: SEE DETAIL 1 ON PAGE 15 FOR MOUNTING AND INSTALLATION



DETAIL 10: NOTICE - USE THE TRAIL AT YOUR OWN RISK

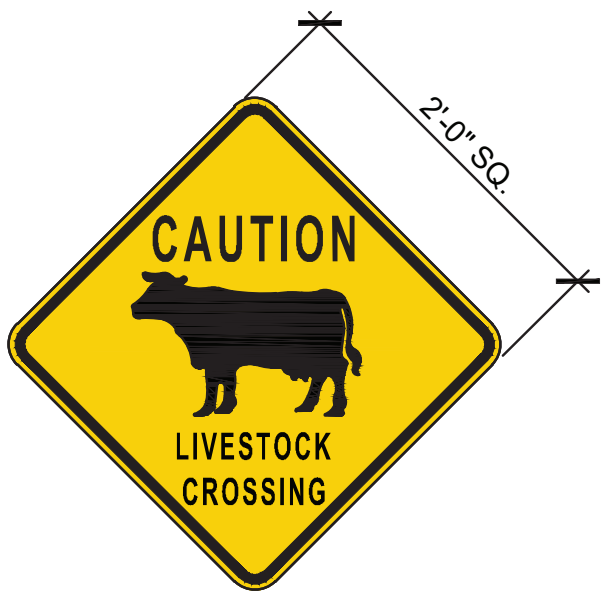
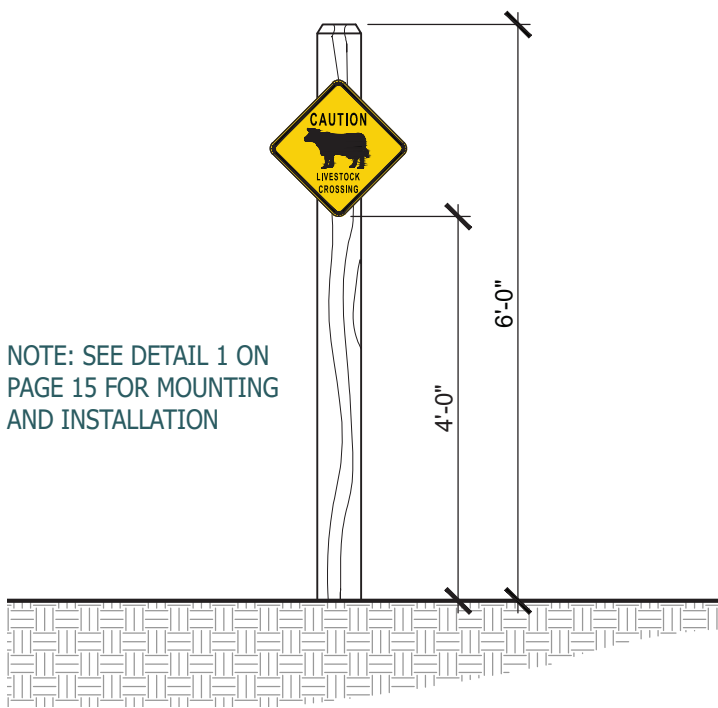


NOTE: SEE DETAIL 1 ON PAGE 15 FOR MOUNTING AND INSTALLATION



DETAIL 11: NOTICE - PARK RANGERS CITATIONS

Please note these details are not to scale and for construction. Please refer to the construction documents by Wallace Group for all construction details related to the Bob Jones Trail.



DETAIL 12: CAUTION - LIVESTOCK CROSSING

Please note these details are not to scale and for construction. Please refer to the construction documents by Wallace Group for all construction details related to the Bob Jones Trail.